Exh. A

SCE&G
A SCANA COMPANY

SOUTH CAROLINA ELECTRIC & GAS COMPANY

Columbia, South Carolina

SITING AND ENVIRONMENTAL REPORT FOR THE DENNY TERRACE – PINELAND 230 KV LINE

RECEIVED
JUL 08 2010
PSC SC
CLERK'S OFFICE

MAY 2010

2010-238-E

Prepared for SCE&G by:

Pike Electric, Inc.
Facilities Planning & Siting Division
10101 Claude Freeman Drive
Suite 100-W
Charlotte, NC 28262
(704) 510-3156

TABLE OF CONTENTS

EXECUTIVE SUMMARY 1

Project Need 1
The Proposed Action 3
Alternative Solutions 3
Transmission Line Route Selection 4
Cultural Resources 6
Rare, Threatened, or Endangered Resources 8
Water Resources 9
Flood-Prone Areas 9
Wetlands 9
Visual Resources 10
Public Safety 11

1.0 INTRODUCTION 12

2.0 PROJECT DESCRIPTION AND ESTIMATED COST. 14

2.1 Transmission Line Description 14
2.2 Estimated Project Cost 17

3.0 PURPOSE AND NEED FOR THE PROJECT 18

4.0 ALTERNATIVES 20

4.1 No Action 20
4.2 Conservation 20
4.3 Alternative Transmission Line Routes 20

5.0 THE AFFECTED ENVIRONMENT 28

5.1 Land Use 28
5.2 Physiography and Topography. 28
5.3 Surface Water Hydrology 29
5.4 Land Cover 30
5.5 Wildlife 34
5.6 Fisheries 34
5.7 Rare, Threatened, or Endangered Resources 35
5.8 Cultural Resources 39
5.9 Visual Resources 41

6.0 CONSEQUENCES OF THE PROPOSED ACTION. 42

6.1 Land Use 42
6.2 Soils 43
6.3 Prime Farmlands and Farmlands of Statewide Importance 44
6.4 Water Resources 45
6.5 Flood-Prone Areas 45
6.6 Wetlands and Stream Buffers. 46
6.7 Land Cover 48
6.8 Wildlife 48
6.9 Rare, Threatened, or Endangered Resources 51
6.10 Cultural Resources 51
6.11 Visual Resources 52
6.12 Aviation 53
6.13 Noise, Radio, and Television Interference 54
6.14 Safety 55
6.15 Electric and Magnetic Fields 55
6.16 Ozone 57

TABLES

Table 1: Route Development Criteria Weights (Sheets 1 through 4)
Table 2: Route Evaluation Summary Sheet
Table 3: Route Evaluation Data Sheet (Sheets 1 through 28)

FIGURES

Figure 1: Existing Transmission System
Figure 2: USGS 7.5' Quadrangle Map
Figure 3: Aerial Photography and Property Lines
Figure 4: Land Cover
Figure 5: Land Use
Figure 6: Future Land Use
Figure 7: Zoning
Figure 8: Occupied Buildings
Figure 9: Public Visibility
Figure 10: FEMA Flood Zones
Figure 11: Hydrography
Figure 12: Wetlands
Figure 13: Soils
Figure 14: Suitability Composite and Property Lines
Figure 15: Alternate Route Corridors A – W
Figure 16: Alternate Route Corridors X – NN
Figure 17: Selected Route Over Aerial with Property
Figure 18: Selected Route Adjustment

APPENDICES

Appendix A: Data Sources and References
Appendix B: Biological Investigation Report
Appendix C: Cultural Resources Investigation Report
Appendix D: Community Questionnaire Response Analysis
Appendix E: SCE&G Transmission Line Siting Process

EXECUTIVE SUMMARY

Project Need

SCE&G is a wholly owned subsidiary of SCANA Corporation with corporate offices in Cayce, SC. SCE&G supplies electrical energy to more than 639,000 customers throughout its 13,050-square mile electric service area that includes all or portions of 26 counties in central and southern South Carolina, including Richland County (*Figure ES-1*).

Figure ES-1: SCE&G Electric Service Area

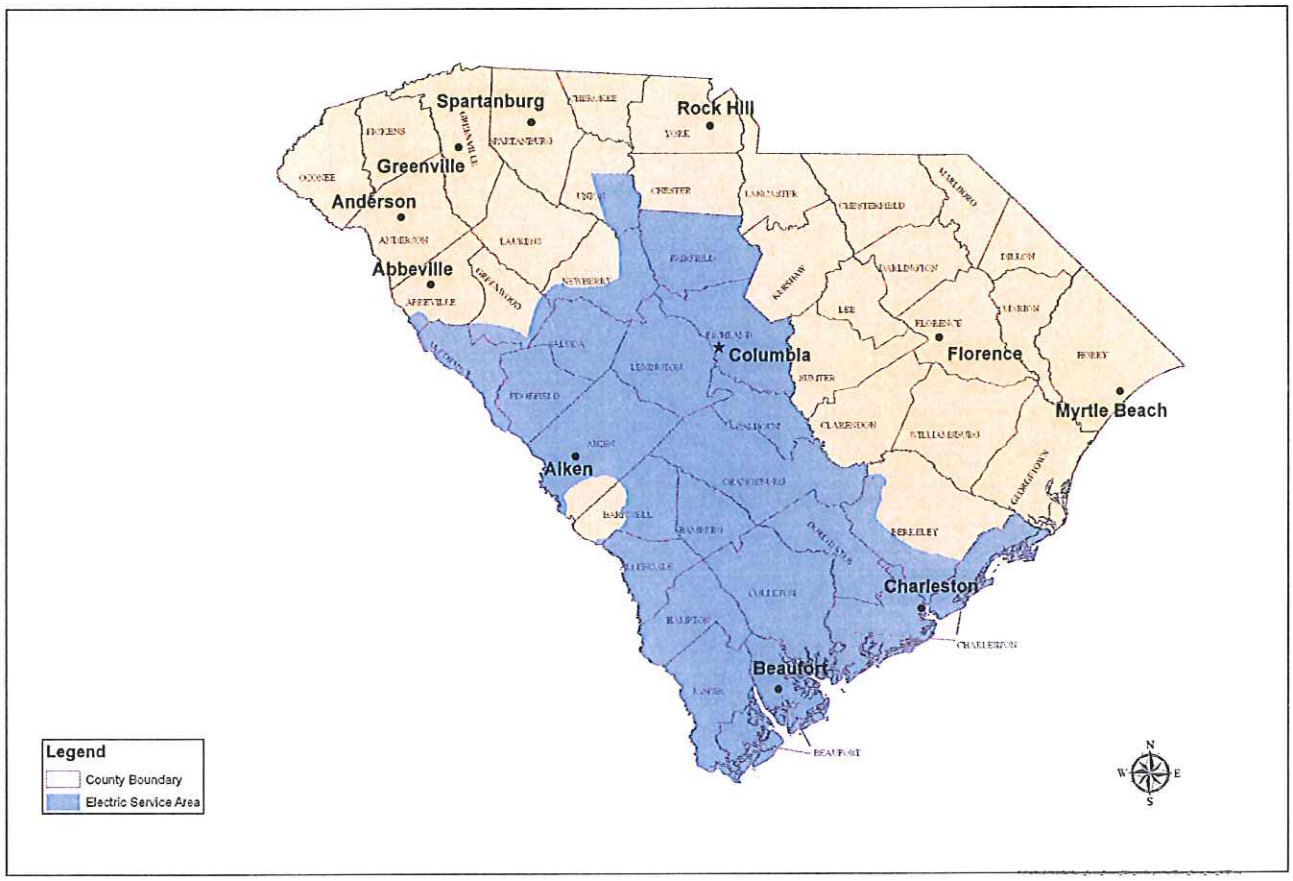

SCE&G's electric transmission system is designed in accordance with North American Electric Reliability Corporation ("NERC") Planning Standards and SCE&G's Internal Planning Criteria. These criteria and standards state that the system must be designed to withstand specific events on the electrical system while continuing to serve firm load and providing firm transmission services. SCE&G's Transmission Planning Department conducts system analyses on a continuous basis to test the SCE&G transmission system for compliance with these criteria and

standards and to predict the level of service to our customers, both in the near-term and into the future.

As customer needs (load demand) continue to grow in the SCE&G service territory, the usage of existing transmission facilities continue to increase. This increased usage of existing facilities can result in a less reliable system if modifications and improvements are not made, especially when events (outages / contingencies) occur on the system. As customer demand increases, ongoing, carefully planned system additions and improvements are required to maintain the level of service SCE&G customers have come to expect and SCE&G is obligated to provide.

SCE&G's Transmission Planning studies show the northeastern areas of Columbia have experienced an increase in customer load demand of 12 ~ 15 MW per year over the past several years. Although projected overall load growth in the short-term has been reduced due to the economy, the Columbia northeast area and the areas surrounding the Interstate Highway 77 corridor continue to have substantial load increases. Customer load demand in this area now exceeds 300 MW for the Blythewood, Pineland and Killian areas. Currently, the area's three 230/115 kV transmission substations (Killian, Pineland & Denny Terrace) are predominately served by two 230 kV lines (the V.C. Summer–Pineland 230 kV Line and Wateree–Killian 230 kV Line) and four 115 kV lines. This local network of facilities is designed such that even during reasonable and probable events (outages) on the system, these interconnected facilities support each other in a manner that maintains electrical service to customers in the area or allows for quick service restoration to interrupted customers.

According to SCE&G's Planning Criteria, the worst-case contingency in the Columbia northeast area would be the loss of the V.C. Summer-Pineland and Wateree-Killian 230 kV Lines. If that should occur, the Blythewood, Pineland and Killian area's 300 MW load, for the most part, would rely on service from four 115 kV lines, which would result in low voltage and equipment overload conditions in the Columbia northeast area. Due to steady load growth in the area that is expected to continue at a slightly reduced rate when compared to recent years, the existing facilities in the Columbia northeast area will have inadequate capacity to provide an acceptable level of support to each other as early as the summer of 2011. The most reasonable and effective solution that will provide adequate electrical capacity in the region and allow facilities to continue supporting each other is to connect the existing Denny Terrace 230/115 kV and Pineland 230/115 kV transmission substations with a new 230 kV electrical transmission line.

The Proposed Action

SCE&G proposes to connect its Denny Terrace and Pineland 230/115 kV Substations by constructing a third, overhead 230 kV transmision line in the Columbia northeast area. This line will be called the Denny Terrace-Pineland 230 kV line. Construction of this new 230 kV transmission line using bundled 1272 ACSR conductor and the installation of a 2nd 230/115 kV 336 MVA auto-transformer at the Pineland Substation will provide the needed support to maintain adequate service levels to customers in this area now and into the future. The length of the new line will be approximately 8.0 miles. SCE&G System Planning Department has determined these new facilities are required to be in-service by May 2011. Figure ES-2 shows the project location.

Figure ES-2: Project Location

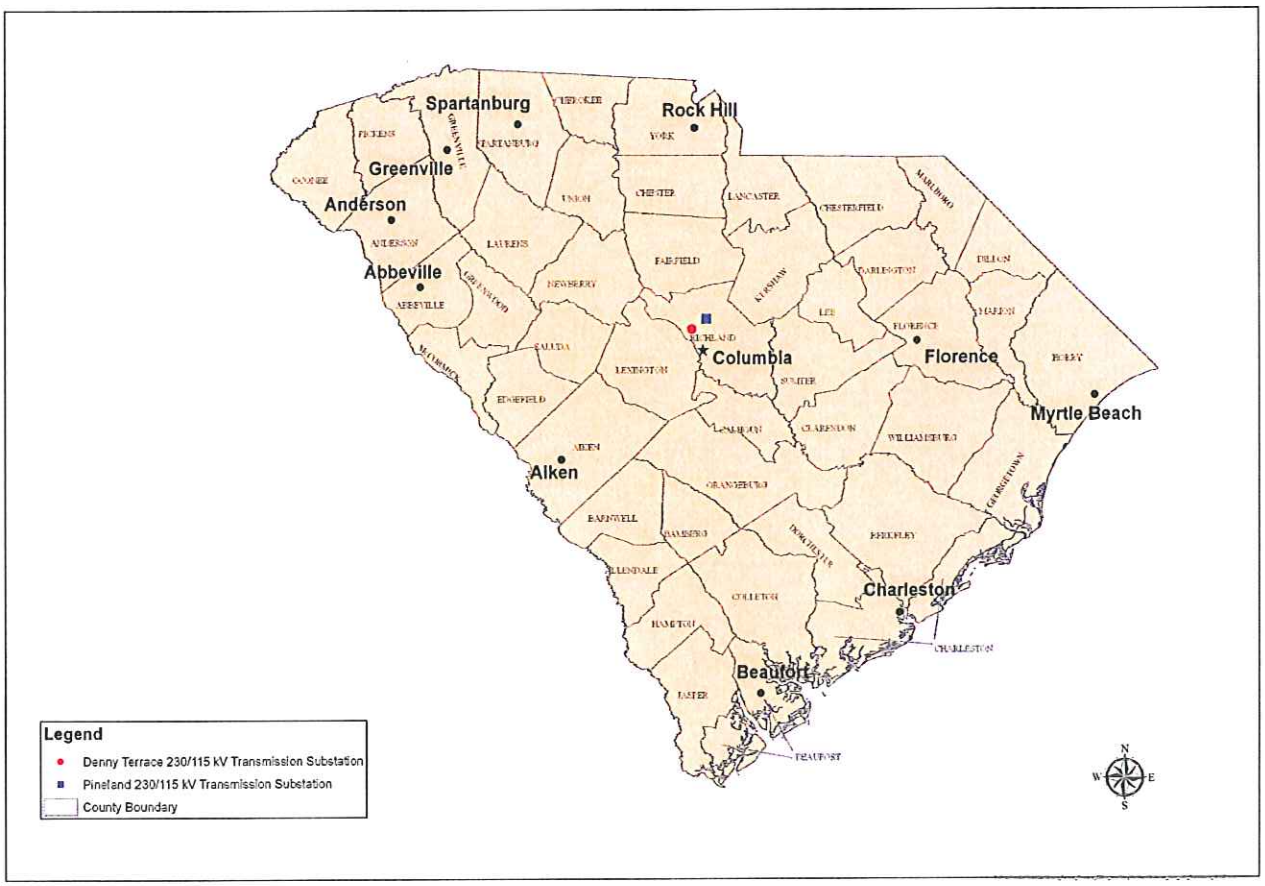

Alternative Solutions

The SCE&G Transmission Planning Department evaluated a total of three alternative solutions. The proposed action is an acceptable solution to the system needs and the most cost-effective alternative among all solutions studied. A "No Action" alternative is not acceptable. To

meet its standards for electrical service reliability in the Columbia northeast area for the long-term, SCE&G must establish this third 230 kV power source between its Denny Terrace and Pineland Substations, which the proposed action accomplishes.

Transmission Line Route Selection

SCE&G applied its comprehensive Transmission Line Siting Process to select the route for the Denny Terrace–Pineland 230 kV Line. A 14.8-square mile **siting study area** was delineated to encompass an area through which any **practical** route connecting the existing Denny Terrace and Pineland 230/115kV Substations could be located (*Figure 1).*

An array of environmental, land use, cultural resource, and aesthetic data was collected to characterize the siting study area (*Figures 2-13*). Aerial photographs, topographic maps, and field investigations were used to gather data about land use, development, and infrastructure. Land cover was modeled from satellite imagery using remote sensing software and supplemented by field reconnaissance. Federal, state, and local agencies were contacted to obtain land-use and environmental information and records. Consistent with their siting process, SCE&G hosted two community workshops at the Denny Terrace Community Center, which is located in the siting study area. The purpose of the community workshops was to fully inform the community about the project and to solicit information from the invitees that would be relevant to the development of alternate routes and their evaluation during the final route selection steps of the siting process . All landowners of record in the siting study area were invited to each workshop by direct mail invitations. The invitation included a return questionnaire that allowed the landowner to provide substantive information to SCE&G even if they could not attend the community workshops.

The comprehensive array of data that fully characterized the siting study area, (including substantive data received in conjunction with the community workshop / public involvement steps of the siting process), was weighted to account for sensitivity to transmission line construction (*Table 1).* The weighted data were combined in the GIS to develop a single map, called a *Suitability Composite,* which displays the areas of least constraint to routing, the areas with highest constraint, and the full range of conditions between those extremes (*Figure 14*). The suitability composite enabled the **identification of forty (40) alternate routes** through areas of relatively low constraint within the siting study area.

SCE&G completed a thorough evaluation of the forty (40) alternate routes (*Figures 15 & 16*) **on a quantitative and qualitative basis** and determined that Route A minimized affects to the broadest range of evaluation factors (*Table 3*) Before making the final route selection decision,

however, SCE&G completed **a comprehensive cost estimate** for the ten alternate routes that ranked 1st through 10th in the siting study. Chart ES-1.0 summarizes the siting study and cost estimate rankings of these ten (10) alternate routes.. The chart also includes the estimated cost for modifications at Denny Terrace and Pineland substations and, finally, the total estimated project cost.

SCE&G elected to limit cost estimate evaluations to ten superior routes as determined by the siting study. Selection on any routes outside the ten (10) top ranking ones would result in higher impacts to environmental resources and land uses, which would be inconsistent with SCE&G's principles of minimizing adverse impacts associated with its operations; therefore, no additional cost data has been included for the remaining 30 routes.

Chart ES-1.0: Alternate Route Siting Study Ranking and Cost Estimate

Alternate Route	Siting Study Rank	Total Estimated Transmission Line Cost (Includes Estimated Cost of Right-of-Way)	Total Estimated Substation Modification Cost (Includes Modifications at Denny Terrace and Pineland Transmission Substations)	Total Estimated Project Cost
A	1	$4,050,000	$864,000	$4,914,000
C	2	$3,850,000	$864,000	$4,714,000
B	3	$4,200,000	$864,000	$5,064,000
J	4	$2,890,000	$864,000	$3,754,000
E	5	$3,190,000	$864,000	$4,054,000
D	6	$3,930,000	$864,000	$4,794,000
O	7	$3,020,000	$864,000	$3,884,000
Y	8	$2,940,000	$864,000	$3,804,000
T	9	$3,740,000	$864,000	$4,604,000
DD	10	$3,020,000	$864,000	$3,884,000

Alternate Route A (*Figure 17*) ranked 1st in the comprehensive siting study and was selected as the route for the Denny Terrace–Pineland 230 kV Line even though it ranked as the 9th most economical route among the top ten (10) alternate routes. Measurable savings compared to Route A, based on the cost estimates for the alternate routes, would have required the selection of Alternate Route J, which ranked 4th in the line siting study. SCE&G determined that advantages of Alternate Route A with regard to minimizing environmental, land use, cultural

resource and aesthetic effects justified its estimated cost as compared to Alternate Route J. Route A will minimize environmental and land use effects; it reflects community priorities by minimizing proximity to and visibility from occupied buildings; it will **maximize use of existing SCE&G right-of-way while minimizing the requirement for additional new right-of-way**; and it is compatible with Richland County's Crane Creek Master Plan.

Also, in regards to Route A, a minor change was made in the selected route after SCE&G learned that a parcel of property being crossed by a portion of Route A was for sale. SCE&G immediately recognized a number of opportunities of future use for the property plus an immediate opportunity to reduce Route A's length by approximately 1200', thereby reducing land use, environmental and property severance impacts. SCE&G negotiated with the owner and acquired the property. The property is located approximately 3.5 miles from the Denny Terrace Substation as it follows the existing V.C. Summer-Denny Terrace 230 kV Line right-of-way. The existing V.C. Summer-Denny Terrace 230 kV Line right-of-way and Crane Church Road comprise two boundaries of the property. The acquired property is the point where Route A leaves the existing V.C. Summer –Denny Terrace 230 kV Line right-of-way and travels cross-country, crossing Crane Church Road and US Hwy 321 before intersecting with, and running within, the existing V.C. Summer-Pineland 230 kV Line right-of-way. The minor change in alignment of Route A is, therefore, confined to the property SCE&G acquired and the adjacent property on the east side of Crane Church Road, where the impact of property severance will be minimized by the alignment change. Specific route studies (i.e., the cultural resource investigation and the biological study) were completed along Route A after the relocation was finalized. Figure 18 displays a comparison of the sited centerline and the survey centerline after the alignment modification.

Cultural Resources

Archaeology

While collecting data to characterize the Denny Terrace–Pineland 230 kV Line siting study area, SCE&G contracted with Brockington and Associates, Inc. ("Brockington") to conduct background research to determine the locations and significance of all recorded cultural resources (including archaeological resources) in the 14.8-square mile siting study area that have been listed on the National Register of Historic Places ("NRHP"). Chart ES-2.0 describes the previously listed archaeological sites within the siting study area.

Chart ES-2.0: Recorded Archaeological Resources In the Siting Study Area

NHRP Status	Number of Archaeological Resources
Listed on the NRHP	0
Eligible for the NRHP	2
Potentially Eligible for the NRHP	1*
Ineligible for the NRHP	2
Eligibility for the NRHP Undetermined	6

* Taylor Cemetery on Buckner Road

Architecture

Brockington conducted a literature review to determine all previously recorded architectural resources in the Denny Terrace–Pineland 230 kV Line siting study. This review revealed that ten (10) architectural resources in the siting study area have been recorded. Each of these resources was listed as "not eligible" for the NRHP, but Brockington considers one potentially eligible; however, no affects to this site will occur.

In addition to the literature review to determine the locations and NRHP status of all previously recorded architectural resources in the siting study area, Brockington conducted a "windshield survey". The purpose of the windshield survey was to visually inspect all architectural resources that could be seen from public roads and make *preliminary* determinations of NRHP eligibility regarding each one inspected. Brockington's windshield reconnaissance located forty-five (45) architectural resources and two (2) potential historic districts that appear to be at least fifty years old. None have been formally recorded; however, they appear to meet the criteria for NRHP eligibility. In addition, Brockington located one (1) cemetery that appears to be at least fifty years old that has not been officially recorded as a cultural resource, and was not identified on project maps. Although Brockington determined the cemetery to be ineligible for the NRHP, it is a protected resource in S.C. SCE&G's selected route for the Denny Terrace- Pineland 230 kV Line will not affect this site. Chart ES-3.0 summarizes the findings of the architectural records review and the windshield survey findings for the siting study area:

Chart ES-3.0: Historic Resources In the Siting Study Area

NHRP Status	Number of Historic Resources
Listed on the NRHP	0
Eligible for the NRHP	0
Protected Resource Ineligible for the NRHP	1*
Potentially Eligible for the NRHP	45
Ineligible for the NRHP	10

* Old Cemetery on Crawford Road

For the siting study area, SCE&G mapped all cultural and historic resources identified by Brockington during the records review and windshield survey and considered them in the siting process. Additionally, following the selection of Alternate Route A and completion of the centerline survey, SCE&G engaged Brockington to conduct an intensive archaeological investigation throughout the proposed new right-of-way and within the existing SCE&G rights-of-way that will be occupied by a segment of the future Denny Terrace–Pineland 230 kV Line. The results of the intensive investigation confirm that construction of the Denny Terrace–Pineland 230 kV Line will not affect cultural resources.

Rare, Threatened, or Endangered Resources

SCE&G searched the records of the South Carolina Department of Natural Resources, Heritage Trust Program, and determined that four species of state or regional concern have been documented in the 14.8-square mile line siting study area. The species are Pyramid Magnolia (of concern, regional), May White (of concern, State), Redlip Shiner (of concern, State), and Blacknose Dace (of concern, State). SCE&G obtained the location data for each occurrence of these species from the Heritage Trust Program database, added them to the siting study database, and considered them in the Denny Terrace–Pineland 230 kV Line siting study. None of the documented locations for the species will be disturbed during construction of the Denny Terrace–Pineland 230 kV Line.

Additionally, SCE&G engaged Environmental Resources of the Carolinas, an environmental consulting firm specializing in protected species and wetland delineations, to conduct an intensive biological survey over the entire new and existing right-of-way within which the Denny Terrace–Pineland 230 kV Line will be located. No rare, threatened or endangered species were found.

Water Resources

Construction of the Denny Terrace–Pineland 230 kV Line will present minimal potential for erosion and sediment-runoff contributions to nearby streams and wetlands; however, SCE&G's standard right-of-way clearing practices and best management practices will minimize or eliminate any potential impacts to water quality resulting from sediment movement. Where portions of the line will be built entirely within existing, cleared SCE&G right-of-way, wetlands, wetland buffers, streams and stream buffers will be minimally affected. During line construction activities, SCE&G will adhere to and operate according to proven, long-established wetlands protection guidelines and practices.

For the section of new route where right-of-way will be acquired, the Denny Terrace–Pineland 230 kV Line will affect approximately 2.6-acres of forested wetlands and 2.2-acres of forested area within 100' of streams. During clearing and line construction activities for these areas, SCE&G will again utilize proven wetland protection guidelines and practices. Appropriate buffer zones will be maintained adjacent to all streams and wetlands.

SCE&G will utilize existing public roads and/or woods/field roads to access its right-of-way to avoid fording or placing culverts in streams. No new access roads (temporary nor permanent) will be constructed, no wetland contours will be changed and no wetlands will be converted to uplands.

Flood-Prone Areas

The Federal Emergency Management Agency ("FEMA") flood zone data for Richland County, SC was added to the siting database for the Denny Terrace–Pineland 230 kV line. Portions of the line's new right-of-way totaling 3.1-acres reside in the 100-year flood zone, and 0.9-acres reside in the floodway; however, no significant impact to floodplain values will occur due to SCE&G's use of single pole structures. (*Figure 10).*

Wetlands

Based on the inclusion of National Wetland Inventory data into the line siting study, it has been determined that the selected route's right-of-way will cross approximately 2.6-acres of Palustrine forested wetland type (*Figure 12*). Pursuant to the U.S. Army Corps of Engineers Nationwide Permit #12, any required clearing in wetlands will be done by hand, by placing temporary mats for equipment to operate on within the wetland area, or by the use of mechanized

equipment with low-ground pressure pneumatic tires. To the extent practical, the wetlands will be spanned, but in the event structures are required within the wetland areas, access to them for construction purposes will be accomplished in accordance with SCE&G's established wetland protection guidelines and Best Management Practices. All requirements of Nationwide Permit #12 will be met. No fill will be placed in wetlands and no wetlands will be converted to uplands; therefore, the function of wetlands crossed by the Denny Terrace–Pineland 230 kV Line will be maintained.

SCE&G uses established clearing measures in the forested wetlands that avoid soil disturbance of the root mat zone. Only those trees that pose a current or potential safety problem (i.e., trees that would interfere with the reliable, safe operation of the line) will be removed from wetlands, wetland buffer zones and stream buffer zones. All clearing in forested wetlands, wetland buffer zones and stream buffer zones will be done by hand-clearing methods or by high-flotation equipment as addressed in SCE&G's established wetland guidelines.

Visual Resources

SCE&G carefully considered the visual effects of the future Denny Terrace–Pineland 230 kV Line. The selected route will minimize visual effects as a result of the following significant factors:

1. An approximate 3.5-mile line segment originating at the Denny Terrace transmission substation will be built in an existing SCE&G right-of-way. An existing portion of the V.C. Summer–Denny Terrace 230 kV Line currently constructed on wooden H-Frame structures will be removed and replaced with double-circuit, single steel or concrete pole structures to accommodate the addition of the proposed single-circuit Denny Terrace–Pineland 230 kV Line.

2. A 1.5-mile line segment originating at the Pineland transmission substation will be constructed in SCE&G's existing V.C. Summer–Pineland 230 kV right-of-way on single pole structures. An existing portion of the V.C. Summer-Pineland 230 kV Line will be relocated and rebuilt within the existing right-of-way on single pole structures. This relocation will allow the proposed Denny Terrace–Pineland 230 kV line to be built on single-circuit steel or concrete poles beside the relocated V.C. Summer-Pineland 230 kV Line within the existing right-of-way.

3. The remaining 3.0 miles of the Denny Terrace–Pineland 230 kV Line will be built on new right-of-way that is largely remote from developed areas and surrounded by existing forested areas.

These three factors will significantly minimize the visual impact of the Denny Terrace–Pineland 230 kV Line.

Public Safety

To ensure public safety and system reliability, SCE&G will design and construct the proposed Denny Terrace–Pineland 230 kV Line to comply with, or exceed, the National Electrical Safety Code in effect at the time of construction. Further, SCE&G commits to continue its long-standing tradition of operating and maintaining its facilities in a manner that will ensure public safety over the life of these facilities.

1.0 INTRODUCTION

SCE&G is a wholly owned subsidiary of SCANA Corporation with corporate offices in Cayce, SC. SCE&G supplies electrical energy to more than 639,000 customers throughout its 13,050-square mile electric service area that includes all or portions of 26 counties in central and southern South Carolina, including Richland County.

SCE&G proposes to connect its Denny Terrace and Pineland 230/115 kV Transmission Substations by constructing a third 230 kV line in the Columbia northeast area, which will be called the Denny Terrace-Pineland 230 kV Line (*Figure 1*). The Columbia northeast area is now served, primarily, from three 230/115 kV transmission substations (Killian, Pineland & Denny Terrace), two 230 kV lines (the V.C. Summer–Pineland 230 kV Line and Wateree–Killian 230 kV line) and four 115 kV lines. This local network of facilities is designed to support each other in a manner that maintains electrical service and / or allows for quick service restoration to customers in the region during reasonable and likely events (outages) on the system.

SCE&G's Transmission Planning Department has determined that low voltage and equipment overload conditions would occur in the Columbia northeast area if a transmission system event resulted in a simultaneous loss of service to the two existing 230 kV lines serving the region. SCE&G's transmission system is designed in accordance with North American Electric Reliability Corporation (NERC) Planning Standards and SCE&G's Internal Planning Criteria. These standards and criteria stipulate that the transmission system must be designed to withstand specific events on the electrical system while continuing to serve firm load and providing firm transmission services. To ensure continuous compliance with these standards and criteria in the event any two 230 kV lines in the Columbia northeast area experience simultaneous outages, a third 230 kV line is needed. After thoroughly evaluating three possible solution alternatives, SCE&G determined that the addition of a new 230 kV line between the existing Denny Terrace and Pineland 230/115 kV Substations will be the most effective long-term solution to ensure continuous compliance with NERC Planning Standards and SCE&G's Internal Planning Criteria. The locations of the Denny Terrace and Pineland 230/115 kV Substations are shown on Figure 1.0-1.

Figure 1.0-1 Project Location

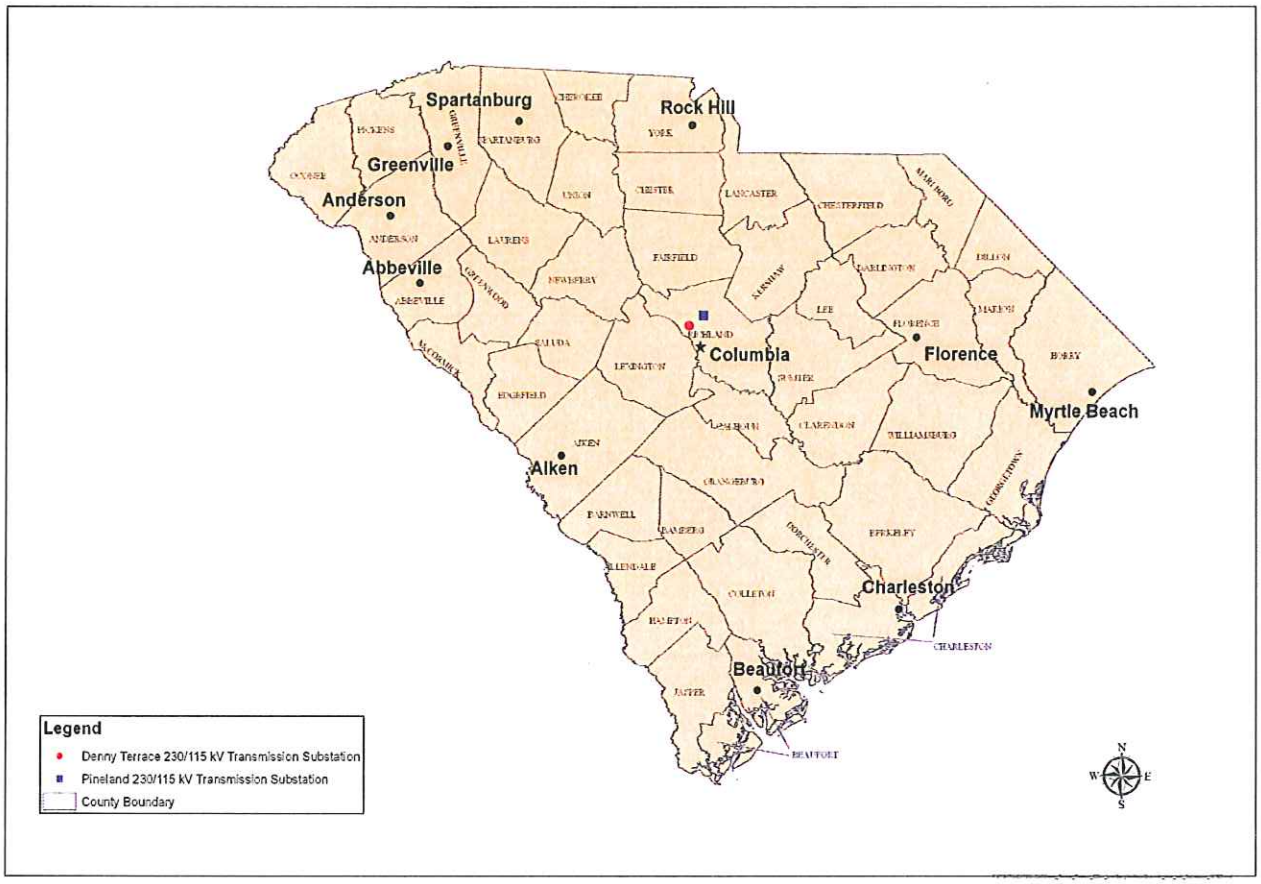

2.0 PROJECT DESCRIPTION AND ESTIMATED COST

2.1 Transmission Line Description

SCE&G will use its standard 230 kV line structures, which consist of single shaft steel or concrete poles, to construct the approximately 8.0-mile Denny Terrace-Pineland 230 kV Line. Two segments totaling approximately 5.0-miles will be built within existing SCE&G right-of-way. An approximate 3.5-mile segment originating at the Denny Terrace Transmission Substation will be built on the existing V. C. Summer-Denny Terrace 230 kV Line right-of-way. The existing wooden H-frame structures will be removed and rebuilt as a double circuit, steel or concrete pole structures to accommodate the existing 230 kV circuit and the single-circuit Denny Terrace-Pineland 230 kV Line. At a point approximately 0.4-miles west of Crane Church Road, the Denny Terrace-Pineland 230 kV Line will depart from the existing line and run for approximately 3.0-miles in an easterly direction on new right-of-way. This segment of the future line will cross Crane Church Road, U.S. Highway 321, and Wessinger Road before intersecting the existing V.C. Summer-Pineland 230 kV Line and right-of-way.

From the point of departure from the existing V.C. Summer-Denny Terrace 230 kV Line right-of-way west of Crane Church Road to the intersection point with the V.C. Summer-Pineland 230 kV line, the new line will be built within a new 100'-wide (typical width) right-of-way to be acquired by SCE&G. Over the length of the new right-of-way, the Denny Terrace-Pineland 230 kV Line will be built on single-circuit, single-pole steel or concrete structures.

From the intersection point with the V.C. Summer-Pineland 230 kV Line to the Pineland Transmission Substation, an approximate 1.5-mile segment of the Denny Terrace-Pineland 230 kV Line will be added within the existing V.C. Summer-Pineland 230 kV Line right-of-way. This addition will be accomplished by removing and relocating / rebuilding a portion of the V.C. Summer-Pineland 230 kV line within the existing right-of-way to accommodate the Denny Terrace-Pineland 230 kV Line. Where they will run parallel, both the Denny Terrace-Pineland and V.C. Summer-Pineland 230 kV lines will be built on separate, single-circuit steel or concrete poles.

The height of the poles will typically range from 90 to120-feet (*Figures 2.1-1 and 2.1-2 depict structures with single-circuit vertical and double-circuit conductor configurations).*

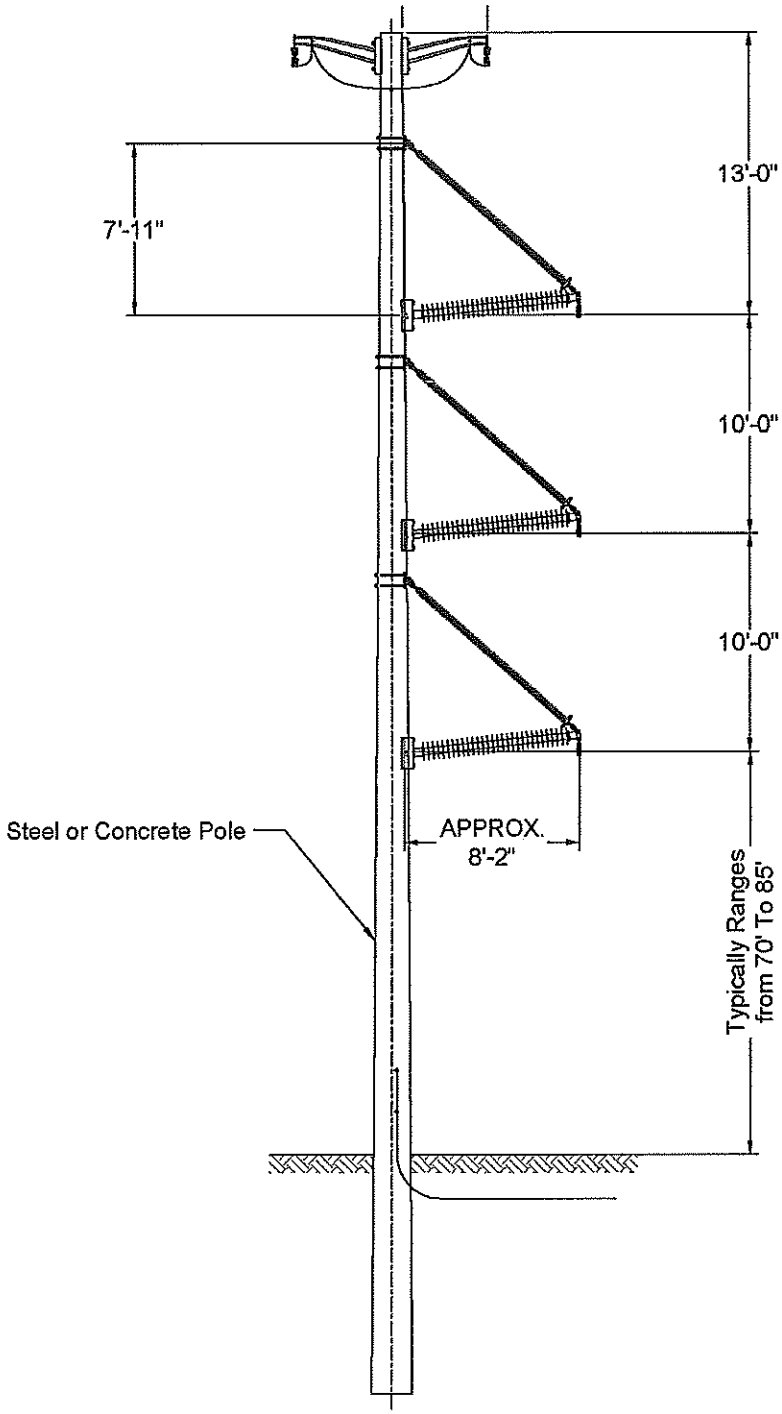

Figure 2.1-1 Typical SCE&G Single-Circuit 230 kV Structure with Vertical Conductor Configuration

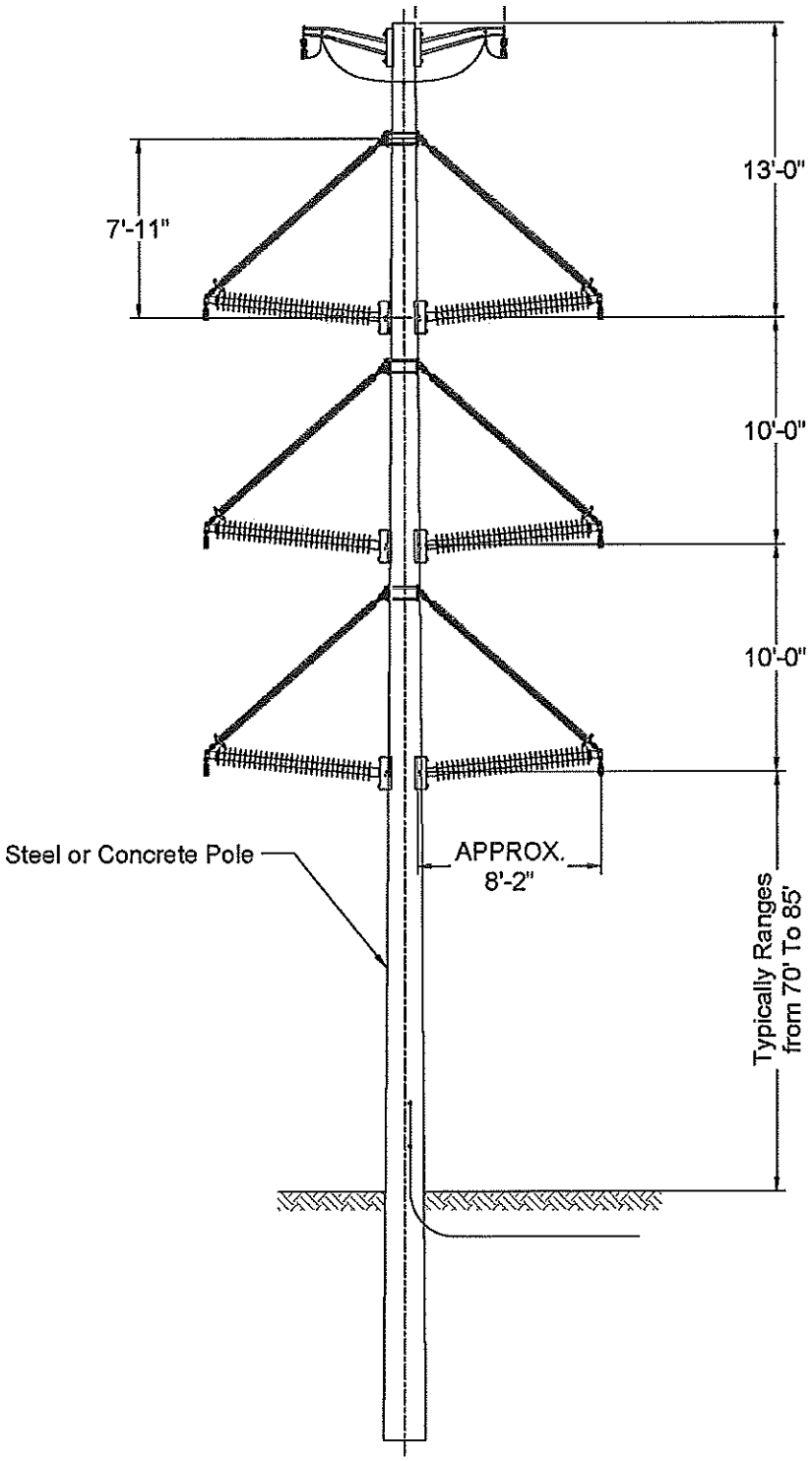

Figure 2.1-2 Typical SCE&G Double-Circuit 230 kV Structure Configuration

2.2 Estimated Project Cost

SCE&G completed a comprehensive cost estimate for the Denny Terrace-Pineland 230 kV Line and associated work at the Denny Terrace and Pineland Substations. Chart 2.2-1 display the components of the total estimated project cost:

Chart 2.2-1: Estimated Project Cost

Total Estimated Transmission Line Cost (Includes Estimated Cost of Right-of-Way)	Total Estimated Substation Modification Cost (Includes Modifications at Denny Terrace and Pineland Transmission Substations)	Total Estimated Project Cost
$4,050,000	**$864,000**	**$4,914,000**

3.0 PURPOSE AND NEED FOR THE PROJECT

SCE&G's electric transmission system is designed in accordance with North American Electric Reliability Corporation ("NERC") Planning Standards and SCE&G's Internal Planning Criteria. These criteria and standards state that the system must be designed to withstand specific events on the electrical system while continuing to serve firm load and providing firm transmission services. SCE&G's Transmission Planning Department conducts system analyses on a continuous basis to test the SCE&G transmission system for compliance with these criteria and standards and to predict the level of service to our customers, both in the near-term and into the future.

As customer needs (load demand) continue to grow in the SCE&G service territory, the usage of existing transmission facilities continue to increase. This increased usage of existing facilities can result in a less reliable system if modifications and improvements are not made, especially when events (outages / contingencies) occur on the system. As customer demand increases, ongoing, carefully planned system additions and improvements are required to maintain the level of service SCE&G customers have come to expect and SCE&G is obligated to provide.

SCE&G's Transmission Planning studies show the northeastern areas of Columbia have experienced an increase in customer load demand of 12 ~ 15 MW per year over the past several years. Although projected overall load growth in the short-term has been reduced due to the economy, the Columbia northeast area and the areas surrounding the Interstate Highway 77 corridor continue to have substantial load increases. Customer load demand in this area now exceeds 300 MW for the Blythewood, Pineland and Killian areas. Currently, the area's three 230/115 kV transmission substations (Killian, Pineland & Denny Terrace) are predominately served by two 230 kV lines (the V.C. Summer–Pineland 230 kV Line and Wateree–Killian 230 kV Line) and four 115 kV lines. This local network of facilities is designed such that even during reasonable and probable events (outages) on the system, these interconnected facilities support each other in a manner that maintains electrical service to customers in the area or allows for quick service restoration to interrupted customers.

According to SCE&G's Planning Criteria, the worst-case contingency in the Columbia northeast area would be the loss of the V.C. Summer-Pineland and Wateree-Killian 230 kV Lines. If that should occur, the Blythewood, Pineland and Killian area's 300 MW load, for the most part, would rely on service from four 115 kV lines, which would result in low voltage and equipment

overload conditions in the Columbia northeast area. Due to steady load growth in the area that is expected to continue at a slightly reduced rate when compared to recent years, the existing facilities in the Columbia northeast area will have inadequate capacity to provide an acceptable level of support to each other as early as the summer of 2011. The most reasonable and effective solution that will provide adequate electrical capacity in the region and allow facilities to continue supporting each other is to connect the existing Denny Terrace 230/115 kV and Pineland 230/115 kV transmission substations with a new 230 kV electrical transmission line.

4.0 ALTERNATIVES

To meet the growing demand for electrical energy in the Columbia northeast area, a third 230 kV line must be constructed in the area to provide adequate electrical capacity to maintain highly reliable electrical service to SCE&G customers. The SCE&G Transmission Planning department evaluated a total of three alternative solutions. The proposed action is an acceptable solution to the system needs and the most cost-effective alternative among all solutions studied.

4.1 No Action

A "No action" alternative is not acceptable. To meet its standards for electrical service reliability in the Columbia northeast area for the long-term, SCE&G must establish this third 230 kV power source between its Denny Terrace and Pineland Substations, which the proposed action accomplishes.

4.2 Conservation

SCE&G promotes conservation through load management programs, but these programs cannot significantly offset the amount of additional electrical capacity that will be needed in Columbia northeast area by May 2011. Although energy conservation efforts may affect power demand and may reduce some capacity requirements at existing distribution substations, conservation cannot meet the Columbia northeast area's projected power requirements and, therefore, is not a viable option.

4.3 Alternative Transmission Line Routes

SCE&G conducted a comprehensive siting study for the Denny Terrace–Pineland 230 kV Tie Line by applying its Transmission Line Siting Process (*Appendix E*). A 14.8 square-mile geographic siting study area was delineated that included the entire area through which any practical transmission line route would be located between the existing Denny Terrace and Pineland 230/115 kV Substations (*Figure 1*). Aerial photographs, topographic maps, and field investigations were used to gather data about land use, development, and infrastructure in the siting study area. Land cover was modeled from satellite imagery using remote sensing software and supplemented by field reconnaissance. Federal, state, and local agencies were contacted to obtain land-use and environmental information and records.

Prior to developing any alternate routes, and consistent with SCE&G's siting process, SCE&G hosted a community workshop on December 6, 2007 at the Denny Terrace Community Center located at 6429 Bishop Avenue in Columbia, SC, which is within the siting study area. The primary purpose of the workshop was to gather information from the public for inclusion in the siting process and to provide attendees complete information about all aspects of the project. Two weeks prior to the community workshop, SCE&G invited each property owner of record within the 14.8 square-mile siting study area to the workshop by direct-mail invitation. A total of 3,527 invitations were mailed to the individual property owners, and 43 people attended the workshop. Each invitation included a map showing the siting study area and a community questionnaire that invitees were encouraged to complete and return to SCE&G. The questionnaires were designed to gain insight into community priorities, concerns, and general information about any factor anyone believed should be considered in the siting study. During the workshop, the reason the project is needed was fully explained, and the siting approach was thoroughly demonstrated. Attendees were encouraged to share information they deemed relevant to the siting study.

The workshop followed an informal format so guests could attend at their convenience, spend as little or as much time as they wished, and focus on specific areas that may have interested them. For example, subject matter experts from the project team were available at information workstations to discuss EMF, project need, real estate acquisition, visual issues (including typical line structures), environmental issues, the siting process, etc. The key objectives of the community workshop were:

- To give the affected community an opportunity to participate in the siting process;
- To gather information that should be considered when developing, evaluating, and comparing alternative routes;
- To fully inform the community about all aspects of the project;
- To gain insight into community priorities; and,
- To communicate the fair, balanced, and comprehensive nature of SCE&G's Transmission Line Siting Process.

SCE&G believes the structure of the community workshop (i.e., decentralized presentations / discussions at subject matter information workstations as individuals and small groups move from one information workstation to another) provides significant benefits. First, it gives the public an opportunity to talk directly with siting project team members who can "drill down" into issues or concerns presented by the public. Second, it allows the public to gain information about the project

directly from the "front-line" team that has determined the project to be necessary, is siting the line, and will be acquiring new right-of-way.

As a result of the December 7th community workshop, SCE&G learned of a major, ongoing initiative in the Denny Terrace Community that involved the development of a master plan to guide future development and stimulate revitalization. The Richland County Planning and Development Services Department was leading the effort to develop the master plan, which is called the Crane Creek Master Plan, and SCE&G held a total of three (3) subsequent meetings with representatives of the Planning and Development Services Department to explore ways to minimize the future Denny Terrace–Pineland 230 kV Line's affect on the master planning efforts.

Information extracted from the Crane Creek Master Plan and substantive information received from the public, including information contained in eighty-four (84) community surveys that were completed and returned to SCE&G, was researched, verified and added to the siting study database. All of the data locations and attributes in the database were grouped into the following thirteen (13) data layers in a Geographic Information System ("GIS"):

1. Cultural and Historic Resources (includes documented archaeological sites);
2. Hydrography;
3. Wetlands;
4. F.E.M.A. Flood Zones;
5. Land Cover;
6. Land Use;
7. Future Land Use;
8. Zoning;
9. Occupied Buildings;
10. Public Visibility;
11. Restricted Airspace-Imaginary Ceiling;
12. Restricted Airspace-Permit Zone; and,
13. Rare, Threatened and Endangered Species ("RTE").

With the exception of the Cultural and Historic Resources and RTE data layers, which cannot be displayed publicly at the request of S.C. agencies, all data layers were available for public inspection at the December 6th community workshop (*Figures 2-13*).

Numeric weights were assigned to each individual data factor included on each of the thirteen data layers to represent their relative influence on and sensitivity to transmission line routing. The weighted data (*Table 1*) were combined in the GIS, and a single map was developed that represented the cumulative effect of the weighted data to line routing. The map is called a *Suitability Composite* (*Figure 14*), and it displayed the areas of highest constraint to routing, the areas of lowest constraint, and the full range of conditions between the highest and lowest within the 14.8 square-mile siting study area. SCE&G used the Suitability Composite Map to develop 40 alternative routes through low constraint areas to the extent practical for further analysis and evaluation (*Figure 15 & 16*).

Following development, mapping and field inspections of the alternate routes, a second community workshop was conducted on July 8, 2008 at the Denny Terrace Community Center. Again, SCE&G extended direct-mail invitations to over 3,500 property owners of record in the siting study area two weeks prior to the community workshop. The purpose of the second community workshop was to provide complete information about the project, the alternate routes, the transmission line siting process, and to provide the public an opportunity to provide further information they believed should be considered as SCE&G evaluated the alternate routes prior to selecting a final one for the Denny Terrace–Pineland 230 kV Tie Line. Thirty-two (32) people attended the second workshop. SCE&G representatives encouraged each of them to carefully examine the locations of the 40 alternate routes displayed on an array of mapping, visit "workstations" where complete information was available regarding all aspects of the project, and to offer any information that that would influence the evaluation of any of the alternate routes. The second community workshop included the following workstations:

- Project Need and Engineering;
- Transmission Line Siting;
- Environmental Protection Practices;
- Aesthetic Considerations;
- Electric and Magnetic Fields; and,
- Surveying and Right-of-Way Acquisition Procedures.

Present at each workstation were SCE&G project team members who were actively engaged in project planning, engineering, and siting. The statistical analysis results of the completed community surveys that had been completed in conjunction with the December 6, 2007 workshop were also displayed at the July 8, 2008 workshop (*Appendix D*). The analysis revealed

that the predominant concerns of residents and property owners in the siting study were the future line's potential affects on residential property and its visibility from homes.

Using information gathered during the siting study, provided in completed community questionnaires, and gained during the two community workshops, SCE&G identified eight route evaluation categories that were used to quantitatively and qualitatively compare the forty (40) alternate routes. These evaluation categories include the following:

1. Cultural and Natural Resource Factors
2. Land Cover Factors
3. Property Ownership Factors
4. Land Use Factors
5. Occupied Building Factors
6. Public Visibility Factors
7. Residential Visibility Factors
8. Water Quality Factors

Within each category, criteria were developed that allowed a qualitative and quantitative evaluation and comparison of the alternate routes based on the sensitivity of each data factor to transmission line construction and long-term operation. A weight ranging between 1 and 10 was assigned to each data factor according to its sensitivity to the proposed transmission line. The most sensitive data factors within each evaluation category received a weight of 10, and less sensitive data factors received lower weights. (For example, homes within 200' of the proposed line where it would not be parallel and adjacent to an existing line were given the highest weight of 10. Homes between 200' and 500' of the proposed line were given weights of 6, and homes from 500-1000' away from the proposed line where it would not be parallel and adjacent to an existing line were given weights of 4. In this example, the reduction in sensitivity correlates to increased distance from the future line and the absence of landscape modifications resulting from existing lines.) The factor weights were then multiplied by each factor quantity (units, miles, acres, etc.) in each evaluation category for each alternate route to calculate individual factor scores. Individual factor scores for each route were then added to arrive at a total evaluation category score for each alternate route in each evaluation category (*Table 2*).

The total evaluation category scores were normalized on a one to ten scale. Normalizing the scores on a one to ten scale in each evaluation category prevents any single evaluation category from unjustifiably influencing the overall route score (the total of all evaluation category

scores for each alternate route). For example, the unit of measure in the Occupied Buildings Factors category is units (i.e., the number of buildings) and miles in the Public Visibility Factors category. The total evaluation score in the Occupied Buildings Factors category is often in the 1,000's compared to 10's in the Public Visibility Factors category. Without score normalization, the magnitude of the score in the Occupied Buildings Factors category would render the Public Visibility Factors category, and all other evaluation categories, meaningless.

Score normalization was accomplished by dividing the score of the route with the highest total evaluation category score into the total score for each alternate route and multiplying the dividend by ten. For example, assuming the total evaluation category scores for 3 alternate routes are **369**, **327**, and **141**, normalization on a 1 to 10 scale would be calculated as follows:

369/369=1.0 (10)=**10** **327**/369=.886(10)=**8.86** **141**/369=.382(10)=**3.82**

The normalized evaluation category scores for the eight evaluation categories were then added to determine a total route evaluation score for each alternate route. Alternate routes with the lowest total evaluation scores are routes that minimize impacts over the broadest array of environmental, land use, cultural resource, and aesthetic factors that were used to evaluate them (*Table 3*).

The comprehensive evaluation determined that Route A is superior to the remaining thirty-nine (39) alternate routes that were evaluated. Approximately 8.0-miles long, Route A had the lowest overall route evaluation score due to comparatively low scores in each of the eight (8) evaluation categories.

Before making the final route selection decision, SCE&G completed a comprehensive cost estimate for the alternate routes that had ranked 1st through 10th in the line siting study. The cost estimates for each of the ten (10) alternate routes, the estimated cost for modifications at the Denny Terrace and Pineland Transmission Substations, and the total estimated project cost are shown in Chart 4.5-1.

Chart 4.5-1: Siting Study Results and Estimated Cost

Alternate Route	Siting Study Rank	Total Estimated Transmission Line Cost (Includes Estimated Cost of Right-of-Way)	Total Estimated Substation Modification Cost (Includes Modifications at Denny Terrace and Pineland Transmission Substations)	Total Estimated Project Cost
A	1	$4,050,000	$864,000	$4,914,000
C	2	$3,850,000	$864,000	$4,714,000
B	3	$4,200,000	$864,000	$5,064,000
J	4	$2,890,000	$864,000	$3,754,000
E	5	$3,190,000	$864,000	$4,054,000
D	6	$3,930,000	$864,000	$4,794,000
O	7	$3,020,000	$864,000	$3,884,000
Y	8	$2,940,000	$864,000	$3,804,000
T	9	$3,740,000	$864,000	$4,604,000
DD	10	$3,020,000	$864,000	$3,884,000

Alternate Route A (*Figure 17*) ranked 1st in the comprehensive siting study and was selected as the route for the Denny Terrace–Pineland 230 kV Line even though it ranked as the 9th most economical route among the top ten (10) alternate routes. Measurable savings compared to Route A, based on the cost estimates for the alternate routes, would have required the selection of Alternate Route J, which ranked 4th in the line siting study. SCE&G determined that advantages of Alternate Route A with regard to minimizing environmental, land use, cultural resource and aesthetic effects justified its estimated cost as compared to Alternate Route J. Route A will minimize environmental and land use effects; it reflects community priorities by minimizing proximity to and visibility from occupied buildings; it will maximize use of existing SCE&G right-of-way while minimizing the requirement for additional new right-of-way; and it is compatible with Richland County's Crane Creek Master Plan.

Following the selection of Route A, a minor change was made in its alignment after SCE&G learned that a parcel of property being crossed by a portion of the selected route was for sale. SCE&G immediately recognized a number of opportunities of future use for the property plus an immediate opportunity to reduce Route A's length by approximately 1200', thereby reducing land

use, environmental and property severance impacts. SCE&G negotiated with the owner and acquired the property. The property is located approximately 3.5 miles from the Denny Terrace Substation as it follows the existing V.C. Summer-Denny Terrace 230 kV Line right-of-way. The existing V.C. Summer-Denny Terrace 230 kV Line right-of-way and Crane Church Road comprise two boundaries of the property. The acquired property is the point where Route A leaves the existing V.C. Summer-Denny Terrace 230 kV Line right-of-way and travels cross-country, crossing Crane Church Road and US Hwy 321 before intersecting with, and running within, the existing V.C. Summer-Pineland 230 kV Line right-of-way. The minor change in alignment of Route A is, therefore, confined to the property SCE&G acquired and the adjacent property on the east side of Crane Church Road, where the impact of property severance will be minimized by the alignment change. Specific route studies (i.e., the cultural resource investigation and the biological study) were completed along Route A after the relocation was finalized. Figure 18 displays a comparison of the sited centerline and the survey centerline after the alignment modification.

5.0 THE AFFECTED ENVIRONMENT

SCE&G compiled information on the affected environment by reviewing the published literature, interpreting aerial photography, reviewing agency information, and performing field investigations. A Geographic Information System (GIS) was used to analyze, model, and manage the data. This process allowed a qualitative and quantitative analysis of the siting study area for the Denny Terrace–Pineland 230 kV Tie Line and facilitated a comparison of the environmental consequences that were specifically associated with each alternate transmission line route.

5.1 Land Use

The 14.8-square mile siting study area is located along Interstate Highway 20, generally on the northern side, on the northeastern fringe of the City of Columbia. With the exception of a few small areas near I-20, the major portion of the siting study area resides in Richland County, SC. U.S. Highway 321 runs north to south through the approximate center of the study area; S.C. Highway 215 runs north to south through the western section of the siting study area, as does U.S. Highway 21 through the eastern segment. A mix of open, highway commercial, industrial, high-density residential, rural residential, and forest land characterize the immediate area through which the proposed Denny Terrace–Pineland 230 kV Line will pass. Land cover in the forested areas consists primarily of bottomland forest/wetland, pine forest, and mixed pine-hardwood forests. Residential development is widely disbursed throughout the 14.8-square mile siting study area and included several large residential subdivisions.

In addition to road networks, *Figures 4, 5, 6, 7, , and 8* display land cover, land use, future land use, zoning, and occupied buildings in the siting study area.

5.2 Physiography and Topography

South Carolina covers more than 30,000 square miles and is divided into three physiographic provinces. A small area along the northwestern boundary of the State lies in the Blue Ridge physiographic province. The Piedmont physiographic province occupies the area between the Blue Ridge province and the Fall Line, and the area between the Fall Line and the Atlantic Ocean comprises the Coastal Plain physiographic province. The Blue Ridge and Piedmont provinces are composed of igneous and metamorphic rocks, mostly gneiss, schist, phyllite, and slate.

Elevations are as high as 650 ft. above Mean Sea Level ("MSL") at the Fall Line and over 3,500 ft. MSL in the Blue Ridge province. The Coastal Plain province consists of variations of sand, clay, and limestone that overlie the Piedmont rocks. Elevations range from Mean Sea Level at the coast to as much as 650 ft. MSL at the Fall Line. The siting study area for the Denny Terrace–Pineland 230 kV Line is in the vicinity of the Fall Line that divides the Piedmont and Coastal Plain physiographic provinces in Richland County. Elevations within the siting study area range from approximately 190 feet to approximately 350 feet above MSL (*Figure 2*).

5.3 Surface Water Hydrology

All waters in the Denny Terrace–Pineland 230 kV Tie Line siting study area are classified by the South Carolina Department of Health and Environmental Control ("SCDHEC") as "freshwaters (FW)", which are defined as "....suitable for primary and secondary contact recreation, a source for drinking water after conventional treatment in accordance with the requirements of SCDHEC, suitable for fishing and the survival and propagation of a balanced indigenous aquatic community of fauna and flora, and suitable for industrial and agricultural uses." Stream water quality throughout the siting study area is generally good, and small ponds, though not numerous, are scattered throughout the siting study area (*Figure 11*).

Precipitation, the basic source of water resources in Richland County, SC, averages approximately 43 inches annually, and is fairly well distributed throughout the year (USDA 1980). The annual rainfall distribution ranges from a maximum of about 6 inches in July to a minimum of about 2 inches in November. The period from April to September, which equates to most of the growing season, receives an average of 29 inches of rain, or about 67 percent of the annual total (USDA 1980). Measurable snowfall in the area is rare.

The entire siting study area is in the Broad River drainage basin. Major siting study area waterways include Crane Creek and its tributaries Roberts Branch and Cumbess Creek, and North Branch Crane Creek and its tributaries Swygert Creek and Beasley Creek.

Through a review of the National Wetland Inventory mapping (*Figure 12*) and field reconnaissance, it was determined that a significant jurisdictional wetland system is associated with Crane Creek in the siting study area. The majority of the wetlands are palustrine (freshwater). The most common wetland type in the siting study area is the forested wetland type (PFO), and they mostly consist of bottomland hardwoods along Crane Creek and its tributaries.

5.4 Land Cover

An inventory of land cover in the siting study area was made through analysis and classification of aerial photography, satellite imagery, and field investigations . Much of the siting study area north of the Interstate Highway 20 corridor is rural, consisting of dry deciduous forests, dry mixed forests, pine forests, and bottomland forests (*Figure 4*).

The following description of land cover was determined during a field investigation along the route of the future Denny Terrace-Pineland 230 kV Line. The descriptions are segmented into land cover descriptions along the new right-of-way that will have to be cleared and the existing SCE&G rights-of-way within which the future line will be built:

New Right-of-Way Land Cover

Pine Stands

Pine stands occur in three areas of the new segment of right-of-way. Most of these appear to occur as a result of loblolly pines (*Pinus taeda*) naturally regenerating after clear-cut logging operations. Loblolly pines are in dense stands with scattered sweet-gum (*Liquidambar styraciflua*), water oak (*Quercus nigra*), white oak (*Q. alba*), post oak (Q. stellata), black cherry (*Prunus serotina*), American holly (*Ilex opaca*), eastern red cedar (*Juniperus virginiana*), dogwood (*Cornus florida*), mockernut hickory (*Carya alba*), hop hornbeam (*Ostrya virginiana*) and winged elm (*Ulmus alata*), among others. In most of these stands densities are so high that diameters are very small, and herbaceous species are limited primarily to ebony spleenwort (*Asplenium platyneuron*), longleaf woodoats (*Chasmanthium sessiliflorum*), and blackberry (*Rubus* spp.). Vines present are Japanese honeysuckle (*Lonicera japonica*), yellow jessamine (*Gelsemium sempervirens*), poison ivy (*Toxicodendron radicans*), trumpet creeper (*Campsis radicans*), and muscadine (*Vitis rotundifolia*). Shrubs such as winged sumac (Rhus copallinum), Chinese privet (*Ligustrum sinense*), American beautyberry (*Callicarpa americana*) and arrowwood (*Viburnum dentatum*) are present in small light gaps. For the most part, diameters of loblolly pines varied from 3-6 inches dbh, however some stand had diameters to 10-inches dbh.

Upland Mixed Hardwoods

Upland Mixed Hardwoods occur in four locations along the line route. Some stands contain a few loblolly pines, but the canopy is predominantly mixed hardwoods and are mostly composed of northern red oak (*Quercus rubra*), post oak, southern red oak (*Q. falcata*),

white oak, water oak, black oak (*Q. velutina*), bitternut hickory (*Carya cordiformis*), mockernut hickory, blackgum (*Nyssa sylvatica*), sweet-gum, red maple (*Acer rubrum*), black cherry, and winged elm, among others. Understory trees and shrubs include eastern red cedar, American holly, dogwood, winged sumac, sparkleberry (*Vaccinium arboreum*), and hop hornbeam. A few northern red oak, red maple, white oak, bitternut hickory, and mockernut hickory reach diameters (dbh) of 16 inches, but most stands are uniformly less than 10 inches in diameter. Few herbaceous species are present but include ebony spleenwort, longleaf woodoats, blackberry, little brown jug (*Hexastylis arifolia*), crippled cranefly (*Tipularia discolor*), striped prince's pine (*Chimaphila maculata*), Christmas fern (*Polystichum acrostichoides*) and rosette grass (*Dichanthelium* spp.). Common vines are muscadine, poison ivy, yellow jessamine, roundleaf greenbrier (*Smilax rotundifolia*) and Japanese honeysuckle.

Bottomland Hardwoods

Bottomland Hardwoods occur along creeks as often-narrow riparian areas or in the floodplains of tributaries of Crane Creek. Common canopy species are sweet-gum, tulip poplar (*Liriodendron tulipifera*), loblolly pine, water oak, willow oak (*Quercus phellos*), American elm (Ulmus *americana*), red maple, and river birch (*Betula nigra*), among others. Ironwood (*Carpinus caroliniana*), hop hornbeam, arrowwood, Chinese privet, and American holly are common understory shrub and small trees. Creeks sometimes had dog hobble (*Leucothoe* spp.) along the creek banks. Blackberry, longleaf woodoats, Christmas fern, sedge (*Carex* spp.), giant cane (*Arundinaria gigantea*), yellow crownbeard (*Verbesina occidentalis*), and Nepalese browntop (*Microstegium vimineum*) are common herbs. Muscadine, roundleaf greenbrier, Japanese honeysuckle, trumpet creeper, and poison ivy are common vines. Most canopy trees are less than 10 inches in diameter.

Forested Wetland

One partially forested wetland occurs on the proposed right-of-way. Here, the area has been selectively logged. Cottonwood (*Populus deltoides*), sweet-gum, loblolly pine, red maple, and green ash (*Fraxinus pennsylvanica*) occur as canopy trees. Chinese privet, sweet-gum, red maple, box elder (*Acer negundo*), arrowwood, winged elm, American beautyberry, tag alder (*Alnus serrulata*), and possumhaw (*Ilex decidua*) occur as subcanopy shrubs and small trees. Nepalese browntop, blackberry, smallspike false nettle (*Boehmeria cylindrica*), Virginia water horehound (*Lycopus virginicus*), American burnweed

(*Erechtites hieracifolia*), common rush (*Juncus effusus*), woolgrass (*Scirpus cyperinus*), flatsedge (*Cyperus* spp.), Vasey's grass (*Paspalum urvillei*), sedge, dotted smartweed (*Polygonum punctatum*), camphor pluchea (*Pluchea camphorata*), and lateflowering thoroughwort (*Eupatorium serotinum*) are common herbs. Vines are similar to the bottomland hardwoods.

Road Right-of-Way Communities

Road right-of-way vegetative communities occur along the line, and most are mowed and contain few plant species. Two crossings (Wessinger Road and Crane Church Road) contain largeflower aster (*Symphyotrichum grandiflorum*), swamp sunflower (*Helianthus angustifolius*), calico aster (*Symphyotrichum lateriflorum*), goldenaster (*Heterotheca* spp.), sortbeard plumegrass (*Saccharum brevibarbe*), and goldenrod (*Solidago* spp.), among others.

Clear-Cuts and Cleared Land

These lands are recently logged or lands that have been clear-cut and stumps removed. The recent clear-cut contains little vegetation except for unmerchantable trees left from logging and young sprouts from tree stumps. American burnweed and American pokeweed (*Phytolacca americana*) are species that are colonizing the clear-cut. Remnants of the herbaceous community also occur such as little brown jug, giant cane, woodland pinkroot (*Spigelia marilandica*), Carolina elephantsfoot (*Elephantopus carolinianus*), goldenrod, bracken (*Pteridium aquilinum*), and southern lady fern (*Athyrium asplenioides*), among others. Cleared lands primarily contain early succession herbaceous species dominated by crabgrass (*Digitaria* spp.), Canadian horseweed (*Conyza canadensis*), goldenrod, rabbit tobacco (*Pseudognaphalium obtusifolium*), dog fennel (*Eupatorium capillifolium*), orangegrass (*Hypericum gentianoides*), blackberry, lateflowering thoroughwort, brushy bluestem (*Andropogon glomeratus*), broomsedge bluestem (*A. virginicus*), and winged sumac, among others.

Existing SCE&G Right-of-Way Land Cover

The existing rights-of-way segments within which the Denny Terrace-Pineland 230 kV Line will be constructed include areas of pasture, upland early succession, bottomland early succession, and wetland early succession types. These segments have been maintained in herbaceous vegetation for years.

Pastures

Pastures are lands that are fenced and heavily grazed. The pastures encountered within the existing rights-of-way were primarily Bermuda grass (*Cynodon* spp.).

Upland Early Succession

Upland early succession communities are located in the existing SCE&G rights-of-way. The rights-of-way have been maintained in this early succession community to protect the integrity of the existing transmission lines. This community is a dominant type, and is primarily composed of herbaceous species, with few pine and hardwood seedlings. Dominant species are blackberry, goldenrod, goldenaster, Canadian horseweed, dog fennel, late flowering thoroughwort, broomsedge bluestem, Vasey's grass, yellow crownbeard, sortbeard plumegrass, rabbit tobacco, hogwort (*Croton capitatus*), Small's ragwort (*Packera anonyma*), forked bluecurls (*Trichostema dichotomum*), calico aster, sericea (*Lespedeza cuneata*), purple top (*Tridens flavus*), fescue (*Festuca* spp.), orangegrass, and hyssopleaf thoroughwort (*Eupatorium hyssopifolium*), all of which are relatively common on utility right-of-way.

One upland section contained little bluestem (*Andropogon scoparius*), largeflower aster, purpledisk sunflower (*Helianthus atrorubens*), white colicroot (*Aletris farinosa*), orange coneflower (*Rudbeckia fulgida*), flaxleaf whitetop aster (*Ionactis linariifolius*), shaggy blazing star (*Liatris pilosa*), and eastern silver aster (*Symphyotrichum concolor*), among others.

Bottomland and Wetland Early Succession

Bottomland and wetland early succession communities occur in the right-of-way along the shore of Crane Creek and its floodplain. This community is wholly within the existing right-of-way and has been maintained in early successional communities. Bottomlands contain Vasey's grass, blackberry, Japanese climbing fern (*Lygodium japonicum*), eastern gamagrass (*Tripsacum dactyloides*), lateflowering thoroughwort, giant cane, and brushy bluestem, among others. Wetter sites contain smallspike false nettle, Virginia water horehound, common rush, woolgrass, flatsedge, sedge, dotted smartweed, tearthumb (*Polygonum sagittatum*), camphor pluchea, sugarcane plumegrass (*Saccharum giganteum*), redtop (*Agrostis gigantea*), bagpod (*Sesbania vesicaria*), rattlebox (Sesbania punicea), barnyard grass (*Echinochloa crus-galli*), crimsoneyed rosemallow (*Hibiscus*

moscheutos), devil's beggartick (*Bidens frondosa*), sensitive fern (*Onoclea sensibilis*), and buttonbush (*Cephalanthus occidentalis*), among others.

5.5 Wildlife

Land use and natural plant communities strongly influence the wildlife diversity of the area. The bottomland forests of the area offer habitat for white-tailed deer (*Odocoileus virginianus*), raccoon (*Procyon lotor*), and wild turkey (*Meleagris gallopavo*). Other representative species in this area include the gray squirrel (*Sciurus carolinensis*), gray fox (*Urocyon cinereoargenteus*), opossum (*Didelphis virginiana*), prothonotary warbler (*Protonotaria citrea*), Carolina wren (*Thryothorus ludovicianus*), Carolina chickadee (*Poecile carolinensis*), red-shouldered hawk (*Buteo lineatus*), parula warbler (*Parula americana*), green frog (*Rana clamitans*), bird-voiced tree frog (*Hyla avivoca*), box turtle (*Terrapene carolina*), and black racer (*Coluber constrictor*).

The pine forests provide habitat that supports the eastern diamondback rattlesnake (*Crotalus adamanteus*), green anole (*Anolis carolinensis*), northern cardinal (*Cardinalis cardinalis*), bobwhite quail (*Colinus virginianus*), and eastern fox squirrel (*S. niger*). Other representative species found in the forested areas of the siting study area include the white-tailed deer, cottontail rabbit (*Sylvilagus floridanus*), wild turkey, red-tailed hawk (*Buteo jamaicensis*), pine warbler (*Dendroica pinus*), eastern towhee (*Pipilo erythrophthalmus*), pine snake (*Pituophis melanoleucus*), oak toad (*Bufo quercicus*), and flatwoods salamander (*Ambystoma cingulatum*).

Areas where most of the mature pine trees (i.e., Virginia and loblolly) have been recently removed now consist of scrub/shrub and regenerating hardwoods such as sapling scrub oaks, hickory and red maple. The representative species found in these areas include the eastern garter snake (*Thamnophis sirtalis*), rough green snake (*Opheodrys aestivus*), red-tailed hawk, Carolina wren, northern mockingbird (*Mimus polyglottos*), yellow-breasted chat (*Icteria virens*), eastern cottontail, golden mouse (*Peromyscus nuttalli*), and white-tailed deer.

5.6 Fisheries

Most of the area's perennial streams are typical of South Carolina's lower piedmont / upper coastal plain freshwater streams where an abundance of finfish and mussels can be found. The waters of the region include Broad River, Crane Creek and their associated tributaries. Species supported in these systems include largemouth bass (*Micropterus salmoides*), catfish (*Ictalurus* spp.) and several sunfish species (*Lepomis* spp.). Other waters in the area are represented by

non-game species such as the rosyside dace (*Clinostomus funduloides*), yellowfin shiner (*Notropis lutipinnis*), and the creek chub (*Semotilus atromaculatus*).

A limited number of small ponds scattered throughout the siting study area offer opportunities to fish for largemouth bass (*Micropterus salmoides*), sunfish (*Lepomis* spp.), and catfish (*Ictalurus* spp.).

5.7 Rare, Threatened, or Endangered Resources

Records of the United States Fish and Wildlife Service ("USFWS") and South Carolina Heritage Trust Program were reviewed for data on rare, threatened, and endangered species ("RTE"). Chart 5.7-1 shows the RTE species for Richland County, SC that are included in the U.S. Fish and Wildlife Service list. Chart 5.7.2 displays the species for Richland that are documented by the S.C. Heritage Trust Program:

Chart 5.7-1: Richland County – U.S. Fish and Wildlife Service List

Listed Species in Richland County				
Species	**Federal Status**	**State Status**	**Habitat**	**Threats**
Birds				
Bald eagle ***Haliaeetus leucocephalus***	BGEPA	BGEPA	coastlines, rivers, large lakes or streams which provide adequate feeding grounds; typically nest in SC between late October and late May; tend to return year after year to the same nest tree, once they have successfully established a nest	human activities that can cause them to abandon nest, or to not properly incubate eggs, or care for young
Red-cockaded woodpecker ***Picoides borealis***	E	E	nest in mature pine with low understory vegetation (<1.5m); forage in pine and pine hardwood stands > 30 years of age, preferably > 10" dbh	reduction of older age pine stands and to encroachment of hardwood midstory in older age pine stands due to fire suppression
Wood stork ***Mycteria americana***	E	E	primarily feed in fresh and brackish wetlands and nest in cypress or other wooded swamps	decline due primarily to loss of suitable feeding habitat; other factors include loss of nesting habitat, prolonged drought/flooding, racoon predation on nests, and human disturbance of rookeries
Fishes				
Shortnose sturgeon ***Acipenser brevirostrum***	E	E	occur in most major river systems along the eastern seaboard	habitat alterations from discharges, dredging or disposal of material into rivers, or related development activities involving estuarine/riverine mudflats and marshes; commercial exploitation up until the 1950s
Plants				
Smooth coneflower ***Echinacea laevigata***	E	E	prairie remnants, open woods, cedar barrens, roadsides, clearcuts, dry limestone bluffs, and power line rights-of-way, usually on magnesium and calcium rich soils	collection, fire suppression, exotic weeds
Rough-leaved loosestrife ***Lysimachia asperulaefolia***	E	E	in the sandhills of the Carolinas in ecotones or edges between longleaf pine uplands and pond pine pocosins, on moist to seasonally saturated sands and on shallow organic soils overlaying sand	fire suppression, drainage, siltation from erosion, and, to a lesser extent, residential and industrial development
Canby's dropwort ***Oxypolis canbyi***	E	E	found in pond-cypress savannahs in Carolina Bay formations dominated by grasses and sedges or ditches next to bays; prefer borders and shallows of cypress-pond pine ponds and sloughs	loss or alteration of wetland habitats

Chart 5.7-2: Heritage Trust Program List for Richland County, S.C.
(Data Last Updated January 17th, 2006).

SCIENTIFIC NAME	COMMON NAME	STATE RANK	LEGAL STATUS
AGALINIS TENELLA		S?	SC
ANDROPOGON PERANGUSTATUS	NARROW LEAVED BLUESTEM	S1	SC
ARISTIDA CONDENSATA	PIEDMONT THREE-AWNED GRASS	S?	SC
ASTER ELLIOTTII	ELLIOTT'S ASTER	S?	SC
ASTRAGALUS MICHAUXII	SANDHILLS MILKVETCH	S?	SC
BALDUINA ATROPURPUREA	PURPLE BALDUINA	S?	SC
BOTRYCHIUM LUNARIOIDES	WINTER GRAPE-FERN	S?	SC
CALAMOVILFA BREVIPILIS	PINE-BARRENS REED-GRASS	S?	NC
CAREX CHEROKEENSIS	CHEROKEE SEDGE	SR	SC
CAREX COLLINSII	COLLINS' SEDGE	S1	SC
CAREX CRUS-CORVI	RAVENFOOT SEDGE	S?	SC
CAREX ELLIOTTII	ELLIOTT'S SEDGE	S?	SC
CAREX SOCIALIS	SOCIAL SEDGE	S?	SC
CAROLINA BAY		S?	SC
CAYAPONIA BOYKINII	CAYAPONIA	S?	SC
COLLINSONIA SEROTINA	SOUTHERN HORSE-BALM	S?	SC
COLONIAL WATERBIRD		S?	SC
CONDYLURA CRISTATA	STAR-NOSED MOLE	S3?	SC
COREOPSIS GLADIATA	SOUTHEASTERN TICKSEED	S?	SC
CORYNORHINUS RAFINESQUII	RAFINESQUE'S BIG-EARED BAT	S2?	SE
DRYOPTERIS CARTHUSIANA	SPINULOSE SHIELD FERN	S?	SC
ECHINACEA LAEVIGATA	SMOOTH CONEFLOWER	S1	FE/SE
ELEOCHARIS ROBBINSII	ROBBINS SPIKERUSH	S?	SC
ELIMIA CATENARIA	GRAVEL ELIMIA	S?	SC
ETHEOSTOMA COLLIS	CAROLINA DARTER	S?	SC
FUNDULUS DIAPHANUS	BANDED KILLIFISH	S1	SC
HALIAEETUS LEUCOCEPHALUS	BALD EAGLE	S2	FT/SE
HETERODON SIMUS	SOUTHERN HOGNOSE SNAKE	S?	SC
HYLA ANDERSONII	PINE BARRENS TREEFROG	S2S3	ST
HYMENOCALLIS CORONARIA	SHOALS SPIDER-LILY	S2	NC
HYPERICUM ADPRESSUM	CREEPING ST. JOHN'S-WORT	S1	RC
HYPERICUM NITIDUM	CAROLINA ST. JOHN'S-WORT	S?	SC
ILEX AMELANCHIER	SARVIS HOLLY	S3	SC
IPOMOPSIS RUBRA	RED STANDING-CYPRESS	S?	SC
JUNCUS ABORTIVUS	PINEBARREN RUSH	S?	SC
LECHEA TORREYI	PIEDMONT PINWEED	S?	SC
LIATRIS MICROCEPHALA	SMALL-HEAD GAYFEATHER	S?	SC
LINDERA SUBCORIACEA	BOG SPICEBUSH	S?	RC
LOBELIA SP 1	LOBELIA	S?	SC
LUDWIGIA SPATHULATA	SPATULATE SEEDBOX	S?	SC
LYCOPUS COKERI	CAROLINA BUGLEWEED	S?	SC
LYSIMACHIA ASPERULIFOLIA	ROUGH-LEAVED LOOSESTRIFE	S1	FE/SE
MACBRIDEA CAROLINIANA	CAROLINA BIRD-IN-A-NEST	S?	SC

SCIENTIFIC NAME	COMMON NAME	STATE RANK	LEGAL STATUS
MAGNOLIA MACROPHYLLA	BIGLEAF MAGNOLIA	S?	SC
MAGNOLIA PYRAMIDATA	PYRAMID MAGNOLIA	S1	RC
MYRIOPHYLLUM LAXUM	PIEDMONT WATER-MILFOIL	S2	RC
NESTRONIA UMBELLULA	NESTRONIA	S2	SC
NOTROPIS CHILITICUS	REDLIP SHINER	S1?	SC
OPHIOGLOSSUM VULGATUM	ADDER'S-TONGUE	S?	SC
OXYPOLIS CANBYI	CANBY'S DROPWORT	S1	FE/SE
PASPALUM BIFIDUM	BEAD-GRASS	S?	SC
PICOIDES BOREALIS	RED-COCKADED WOODPECKER	S2	FE/SE
PITYOPSIS PINIFOLIA	PINE-LEAVED GOLDEN ASTER	S?	SC
PLAGIOCHILA SULLIVANTII		S?	SC
POTAMOGETON CONFERVOIDES	ALGAE-LIKE PONDWEED	S1	SC
PRUNUS ALABAMENSIS	ALABAMA BLACK CHERRY	S?	SC
PSILOTUM NUDUM	WHISK FERN	S1S2	SC
PTEROGLOSSASPIS ECRISTATA	CRESTLESS PLUME ORCHID	S2	SC
RHEXIA ARISTOSA	AWNED MEADOWBEAUTY	S2	SC
RHINICHTHYS ATRATULUS	BLACKNOSE DACE	S1	SC
RHODODENDRON EASTMANII	MAY WHITE	S2	SC
RHYNCHOSPORA INUNDATA	DROWNED HORNEDRUSH	S?	SC
RHYNCHOSPORA MACRA	BEAK RUSH	S?	SC
RHYNCHOSPORA OLIGANTHA	FEW-FLOWERED BEAKED-RUSH	S?	SC
RHYNCHOSPORA PALLIDA	PALE BEAKRUSH	S?	SC
RHYNCHOSPORA STENOPHYLLA	CHAPMAN BEAKRUSH	S?	SC
SARRACENIA RUBRA	SWEET PITCHER-PLANT	S4	SC
SCIRPUS ETUBERCULATUS	CANBY BULRUSH	S?	SC
SCIURUS NIGER	EASTERN FOX SQUIRREL	S4	SC
SPILOGALE PUTORIUS	EASTERN SPOTTED SKUNK	S4	SC
STROPHITUS UNDULATUS	SQUAWFOOT	S?	SC
SYLVILAGUS AQUATICUS	SWAMP RABBIT	S2S3	SC
TOFIELDIA GLABRA	WHITE FALSE-ASPHODEL	S?	SC
TREPOCARPUS AETHUSAE	AETHUSA-LIKE TREPOCARPUS	S?	SC
TRIDENS CHAPMANII	CHAPMAN'S REDTOP	S?	SC
TYTO ALBA	BARN-OWL	S4	SC
URSUS AMERICANUS	BLACK BEAR	S3?	SC
URTICA CHAMAEDRYOIDES	WEAK NETTLE	S?	SC
VACCINIUM CRASSIFOLIUM SSP SEMPERVIRENS	RAYNER'S BLUEBERRY	S1	NC
VILLOSA DELUMBIS	EASTERN CREEKSHELL	S?	SC
WAREA CUNEIFOLIA	NUTTALL WAREA	S?	SC

S.C. Heritage Trust Program Legal Status Legend:
FE = Federal endangered
FT = Federal threatened
NC = Of concern, national (unofficial-plants only)
RC = Of concern, regional (unofficial-plants only)
SE = State endangered (official state list-animals only)
ST = State threatened (official state list-animals only)
SC = Of concern, state

Based on the existing Natural Heritage Trust database, none of the listed species have been documented within in the line siting study area and none were found during the biological investigation along the selected route.

5.8 Cultural Resources

Archaeology

While collecting data to characterize the Denny Terrace–Pineland 230 kV line siting study area, SCE&G contracted with Brockington and Associates, Inc. ("Brockington") to conduct background research to determine the locations and significance of all recorded cultural resources (including archaeological resources) in the 14.8-square mile siting study area that have been listed on the National Register of Historic Places ("NRHP"). Background research was conducted at the Information Management Division of the South Carolina Institute of Anthropology and Archaeology ("SCIAAA") and the South Carolina Department of Archives and History ("SCDAH"), both in Columbia. Brockington copied the relevant maps from the SCIAA site files that included the 14.8-square mile siting study area, and digitized the all recorded sites into a Geographic Information System ("GIS") database. There ten (10) previously recorded archaeological sites in the 14.8-square mile siting study area and they are described in Chart 5.8-1.

Chart 5.8-1: Recorded Archaeological Resources In the Siting Study Area

NHRP Status	Number of Archaeological Resources
Listed on the NRHP	0
Eligible for the NRHP	2
Potentially Eligible for the NRHP	1*
Ineligible for the NRHP	2
Eligibility for the NRHP Undetermined	6

* Taylor Cemetery on Buckner Road

Architecture

Brockington conducted a literature review to determine all previously recorded architectural resources in the Denny Terrace–Pineland 230 kV Line siting study. This review revealed that ten (10) architectural resources in the siting study area have been recorded. Each of these resources was listed as "not eligible" for the NRHP, but Brockington believes one may be potentially eligible.

In addition to the literature review to determine the locations and NRHP status of all previously recorded architectural resources in the siting study area, Brockington conducted a "windshield survey". The purpose of the windshield survey was to visually inspect all architectural resources that could be seen from public roads and make *preliminary* determinations of NRHP eligibility regarding each one inspected. Brockington's windshield reconnaissance located forty-five architectural resources and two (2) potential historic districts in the siting study area that appear to be at least fifty years old, have not been formally recorded, and appear to meet the criteria for NRHP eligibility. In addition, Brockington located one (1) cemetery that appears to be at least fifty years old that has not been officially recorded as a cultural resource, and was not identified on project maps. Although Brockington determined the cemetery to be ineligible for the NRHP, it is a protected resource in S.C.

All resources identified during the windshield survey are ones that would require documentation during a Phase I Cultural Resources Survey as required by Section 106 of the NRHP. Brockington based their opinion regarding NRHP eligibility on the visible architectural integrity of the resources; no research was completed regarding any historical associations the properties identified during the windshield survey may possess. Chart 5.8-2 summarizes the findings of the architectural records review and the windshield survey findings:

Chart 5.8-2: Historic Resources in the Siting Study Area

NHRP Status	Number of Historic Resources
Listed on the NRHP	0
Eligible for the NRHP	0
Protected Resource Ineligible for the NRHP	1*
Potentially Eligible for the NRHP	45
Ineligible for the NRHP	10

* Old Cemetery on Crawford Road

SCE&G mapped all cultural resources (archaeology and architecture) identified by Brockington during the records review and windshield survey and considered them in the siting study. Moreover, following surveying of the selected route's centerline and marking its right-of-way boundaries, SCE&G contracted with Brockington to conduct an intensive cultural resource investigation throughout the right-of-way. The results of Brockington and Associated intensive

cultural resource investigation confirm that construction of the Denny Terrace–Pineland 230 kV Tie Line will have no adverse effects to cultural resources (*Appendix C*).

5.9 Visual Resources

The visual characteristics present within the 14.8-square mile Denny Terrace–Pineland 230 kV Tap Line siting study area ranges from highly modified along the Interstate Highway 20 corridor and in high-density residential neighborhoods and subdivisions. Highway residential, commercial, institutional and other uses are present along the U.S. Highways 21 and 321 corridors and along the S.C. Highway 215 corridor. Although "highway residential" is common along virtually all secondary roads in the siting study area, the greatest concentration of residential development is concentrated in high-density subdivisions, including the Denny Terrace Neighborhood that dates to the 1940s and 1950s. For the most part, the development along the roads is broken up and/or back-dropped by a pleasant mixture of open lots and mature woodlands.

While the overall visual quality of the area is highly modified for the most part along public roads, some areas exist that display natural characteristics because of expansive tracts of woodlands. There are no designated scenic areas in the siting study area, and opportunities for significant views are significantly limited due to gently rolling topography, lack of high-elevation points, and many wooded areas.

6.0 CONSEQUENCES OF THE PROPOSED ACTION

This chapter describes the short and long-term impacts of the proposed line. The proposed Denny Terrace–Pineland 230 kV Line will have no significant short or long-term effects on the environment. The selected route minimizes adverse impacts to environmental resources, cultural resources, land use, and aesthetics by residing in relatively low constraint areas as determined by the application of multiple, overlaying data in Phase I of SCE&G's transmission line siting process. The proposed line will impact the immediate area where new transmission line right-of-way is cleared (approximately 3.0 miles of the approximate 8.0-mile total length of the future line) and where structures are installed. Where the line deviates from existing right-of-way and crosses open country, access will be down the right-of-way and / or existing permanent roads or field / woods roads that cross the right-of-way. No new temporary or permanent access roads will be constructed.

6.1 Land Use

The most significant effect the Denny Terrace–Pineland 230 kV Tie Line will have on land use in the region will be the permanent restriction on structure erection and timber production in the right-of-way. Those restrictions are currently in effect along the existing right-of-way within which the line will be built. Permitted uses in SCE&G rights-of-way include pastures, crop production, road construction, parking lots, and other uses that will not interfere with the safe, reliable operation of electrical lines. Land uses in the existing rights-of-way within which the Denny Terrace-Pineland 230 kV Line will be built are currently restricted by the existing "right-of-way easement agreements" and are uses that conform to the restrictions setout in the agreements. The existing V.C. Summer-Denny Terrace 230 kV Line within which the Denny Terrace-Pineland 230 kV Line will be located passes through light industrial, heavy industrial, general commercial, single family-high density residential and rural residential zoning districts (Richland County). The V.C. Summer-Pineland 230 kV right-of-way within which the Denny Terrace-Pineland 230 kV Line will be located passes through rural residential, single family-medium density residential and general commercial zoning districts (*Figure 7*). Chart 6.1-1 lists the acreages of current land uses, derived zoning classifications, within the new right-of-way for the Denny Terrace–Pineland 230 kV Line that must be acquired by SCE&G.

Chart 6.1-1 Affected Land Use

Current Land Use Designation Within The Right-Of-Way	Denny Terrace–Pineland 230 kV Line Selected Route A (acres)
Richland County-Light Industrial	6.6
Richland County-Planned Development District	5.4
Richland County-Single Family High Density Residential	3.6
Richland County-Rural District	14.5
Road Right-of-Way	0.7
Total Acres in the Right-Of-Way	**30.6**

The locations of all occupied buildings in the siting study area for the Denny Terrace–Pineland 230 kV Line was added to the project data bases (*Figure 8*) and applied to the development and evaluation of the alternate routes for the future line. Chart 6.1-2 displays the quantity of occupied buildings that will be within various distances of the selected route for the Denny Terrace–Pineland 230 kV Line out to a maximum distance of 1,000-feet.

Chart 6.1-2 Proximity of Occupied Buildings

Factor	Denny Terrace–Pineland 230 kV Tie Line Selected Route A (number of buildings)
Number of occupied buildings within the proposed line's right-of-way	0
Number of occupied buildings outside of the right-of-way and within 200' of the proposed line	3
Number of occupied buildings between 200' and 500' of the proposed line	29
Number of occupied buildings between 500' and 1000' of the proposed line	43
Total	**75**

6.2 Soils

The potential for soil erosion will be minimized by the application of SCE&G Best Management Practices. No new access roads, either temporary or permanent, will be constructed. SCE&G's method of clearing leaves all root systems intact, thereby minimizing soil disturbance. Prudent construction and erosion control measures will be used to avoid potential minor, short-term impacts.

6.3 Prime Farmlands and Farmlands of Statewide Importance

Prime farmland is comprised of soils types with slope conditions that have the best combination of physical and chemical characteristics for producing food, feed, forage, fiber, and oilseed crops and that are available for these uses. The land could be cropland, pastureland, rangeland, forestland, or other land, but not urban built-up land or water. Prime farmland has the soil quality, growing season, and moisture supply needed to economically produce sustained high yields of crops when treated and managed according to sound farming methods. In general, prime farmlands have an adequate and dependable moisture supply, a favorable temperature and growing season, acceptable acidity or alkalinity, acceptable salt and sodium content, and few or no rocks. They are permeable to water and air. Prime farmlands are not excessively erodible or saturated with water for a long period of time. Typically they do not flood during the growing season or they are protected from flooding.

Farmlands of Statewide Importance are soils that are, in addition to prime farmland, important for the production of food, feed, fiber, forage, and oil seed crops. Generally, farmlands of statewide importance include soils that are nearly prime farmland and that economically produce high yields of crops when treated and managed according to acceptable farming methods. Some may produce crop yields as high as prime farmlands if conditions are favorable. Chart 6.3-1 lists the acreage of prime farmland and farmland of statewide importance that occur in the rights-of-way for the Denny Terrace–Pineland 230 kV Tie Line (*Figure 13).*

Chart 6.3-1 Affected Prime Farmland and Farmland of Statewide Importance

Class	Denny Terrace-Pineland 230 kV Tie Line Selected Route A (acres)
Farmland of Statewide Importance	12.1
Prime Farmland	13.4
Prime Farmland if Drained and Protected From Flooding or Not Frequently Flooded	4.2
Not Farmland of Statewide Importance or Prime Farmland Soils	0.9
Total Acres	**30.6**

Although new right-of-way for the Denny Terrace–Pineland 230 kV Tie Line will encompass prime farmland and farmland of statewide importance, agricultural uses will only be affected where structures are located. The total footprint of all new structures on the new right-of-way will occupy less than 1/10-acre.

6.4 Water Resources

The Denny Terrace-Pineland 230 kV Line will cross 30 waters over its approximate 8.0-mile length (*Appendix B*). Twelve (12) of the waters are ephemeral, non-relatively permanent waters; two (2) consist of a farm pond and a lake; and the remaining sixteen are relatively permanent waters. The proposed new right-of-way segment crosses tributaries to Crane Creek at four (4) locations, two (2) of which are in existing clear cut areas. The existing right-of-way segments in which the Denny Terrace-Pineland 230 kV Line will be built crosses Crane Creek at eight (8) locations.

Along the new right-of-way portion of the line, clearing will be done by shearing methods, and no grubbing will occur; root mats will not be disturbed. At the stream crossings, SCE&G will retain appropriate buffer zones by removing only the trees that will or could interfere with the safe reliable operation of the line. Moreover, SCE&G will use prudent design, construction, and erosion control measures to eliminate any potential for minor, short-term impacts and will comply with stormwater management and sediment reduction regulations related to soil conservation and water quality. All activities will be conducted in a manner that will not jeopardize SC water quality standards and existing water uses. The erosion control measures and Best Management Practices employed will be sufficient to prevent any sediment movement beyond construction limits during a 10-year storm event. Measures will also be taken to prevent sediment, trash, debris, and other man-made pollutants from entering sensitive areas and designated critical areas (e.g., wetlands, drainage ways, etc.).

6.5 Flood-Prone Areas

SCE&G obtained the Federal Emergency Management Agency National Flood Insurance Program maps for Richland County, SC, and added the data to the siting study database (*Figure 10*). Chart 6.5-1 summarizes the flood zones that will be within the right-of-way the Denny Terrace–Pineland 230 kV Line.

Chart 6.5-1 Affects to FEMA Flood Zones

Condition	Denny Terrace-Pineland 230 kV Line Selected Route A (acres in the right-of-way)
Zone A - Areas of 100-Year Flood (No Base Flood Elevation Determined)	1.7
Zone AE - Areas of 100-Year Flood (Base Flood Elevation Determined)	1.4
Zone AE - Floodway	0.9
Zone X - Areas Outside 500-Year Flood Zone	26.6
Grand Total	30.6

The U.S. Department of Agriculture, Rural Utility Service Bulletin 1794A-600, states the following in Section 3.2 regarding the placement of electrical transmission line structures in floodplains: *"Floodplain management requires Federal agencies to avoid actions, to the extent practicable, which will result in the location of facilities in floodplains and/or affect floodplain values. Facilities located in a floodplain may be damaged seriously by floodwaters or may change the flood handling capability of the floodplain or the pattern or magnitude of the flood flow. Normally single pole structures and buried cable should be considered to have no significant impact on floodplain values."* The single pole structures that will be used on the Denny Terrace 230 kV Tie Line will have no measurable effect on floodplain values, and the reliability of the line will not be affected by the segments of the line that will reside in floodplain zones.

6.6 Wetlands and Stream Buffers

Wetlands are defined by 33 CFR Part 328 and protected by Section 404 / 401 of the U.S. Clean Water Act. Based on a wetland survey and delineation conducted by Environmental Resources of the Carolinas, it has been determined that the 3.0-mile segment of the Denny Terrace–Pineland 230 kV Tie Line where new right-of-way will be required will encompass 2.6-acres of forested wetlands and 2.2-acres of 50'-wide stream buffer zones as measured from the stream bank down the right-of-way. Additional wetlands and stream buffer zones will be crossed by the line where it will be built within existing SCE&G right-of-way, but no clearing will be required. Pursuant to the U.S. Army Corps of Engineers Nationwide Permit #12, any required clearing in wetlands will be done by hand or by low ground pressure equipment that exerts a maximum ground pressure of 5-

pounds per square foot. Stream buffer clearing will be done in the same manner. SCE&G will utilize established wetland protection guidelines when operating near or within wetland areas.

To the extent practical, SCE&G's design objective is to span wetlands; however, in the event structures are required within the wetland areas, access to them for construction purposes will be accomplished on mats, and no permanent roads will be constructed in the wetlands. Because no fill will be placed in wetlands, the function of wetlands crossed by the Denny Terrace–Pineland 230 kV Line will not be changed and no wetlands will be converted to uplands.

On similar projects, the application of SCE&G's Best Management Practices has proved to be totally effective in preventing temporary, construction-related impacts to wetlands and steam buffer zones. Before construction begins on the Denny Terrace–Pineland 230 kV Line, project supervisors will be given project plan-and-profile drawings that provide them with locations of the structures and specific locations and requirements of any sensitive areas, including stream buffers and wetlands. All state and federal permits related to wetlands and water quality protection will be obtained before construction begins. Chart 6.6-1 lists right-of-way preparation activities that could potentially affect sensitive resources associated with the protection of water quality.

Chart 6.6-1 Affected Wetlands and Stream Buffers

Construction Activity	**Denny Terrace–Pineland 230 kV Line Selected Route A** (acres)
Acres of right-of-way requiring hand clearing within 100' of any stream, river, lake, or pond	2.2
Acres of right-of-way requiring clearing to mineral soil within 100' of any wetland	0
Acres of wetland--type PSS, Palustrine Scrub / Shrub--impacted by clearing within the wetland	0
Acres of wetland--type PEM, Palustrine Emergent--impacted by clearing within the wetland	0
Acres of wetland--type PFO, Palustrine Forested--impacted by clearing within the wetland	2.6
Grand Total	**4.8**

6.7 Land Cover

An inventory of land cover in the Denny Terrace–Pineland 230 kV Line siting study area was made through the use of 2006 Satellite Imagery (GeoEye, Inc.) and digital data from the SC Department of Natural Resources (SC-GAP Project, "South Carolina 27-Class Land Cover") published on December 21, 2001 by the South Carolina Cooperative Fish and Wildlife Research Unit, USGS Biological Resources Division. The GAP Project classifications were used and augmented by ground-truthing and updates based on the 2006 imagery (*Figure 4).* Most land cover associated with the Denny Terrace–Pineland 230 kV Line consists of bottomland forests, hardwood forests, and pine forests. Chart 6.7-1 lists the quantity and types of land cover that will be affected by development the selected route for the Denny Terrace–Pineland 230 kV Line.

Chart 6.7-1 Affects to Land Cover

Land Cover Classification	Denny Terrace–Pineland 230 kV Line Selected Route A (acres in right-of-way)
Bottomland / Flood Plain Forest	3.8
Dry Deciduous Forest / Woodland	7.4
Dry Mixed Forest / Woodland	9.0
Dry Scrub / Shrub Thicket	2.7
Grassland / Pasture*	0.9
Pine Woodland	6.5
Urban Development	0.3
Urban Residential	0.1
Wet Scrub / Shrub Thicket	0.1
Total	**30.8**

* Classification will not be affected by clearing impacts. Affects will be limited to the actual footprint area of structures, which are estimated to be less than 1-acre within the area of the land cover classification.

The most significant impact to land cover that will result from construction of Denny Terrace–Pineland 230 kV Line will be the clearing of approximately **29.4-acres** of forested land.

6.8 Wildlife

Various studies (Duke Power Company et al, 1976; Michael et al., 1976; Shreiber et al., 1976; Cavanagh et al., 1976) conclude that right-of-way clearing through forested areas will have an effect on the fauna of the immediate area. In the Duke Power study, which was conducted in the Piedmont section of South Carolina (Rock Hill-Lancaster region), it was found that herbaceous and brushy plant communities that become established in Piedmont transmission line corridors provide a habitat that will:

1) Preclude use of the area by some of the pre-existing species such as some woodland birds and small mammals;

2) Enhance aspects of the area for some pre-existing species, providing them with certain beneficial factors associated with food and cover; and,

3) Encourage invasion by species previously absent in the area.

Species discouraged from inhabiting cleared areas of the corridor are those restricted to woodland habitats. Of the birds of the Piedmont, such species would include many warblers, woodpeckers, Carolina chickadee, tufted titmouse, yellow-billed cuckoo, crested flycatcher, brown-headed nuthatch, wood thrush, red-eyed vireo, and rose-breasted grosbeak, among others. Examples of mammals that would be discouraged from the area would be the white-footed mouse and golden mouse.

Species that would benefit from the new habitat provided by cleared areas include vultures, hawks, foxes, and possibly other predators. These species, though generally associated with other habitats, seem to concentrate portions of their activities in cleared corridors. Vultures and hawks (especially the red-tailed hawk) are commonly seen perched on transmission line towers or soaring over the corridors. Possibly these perches, in conjunction with the dense rodent populations of the corridors, provide better hunting areas. The fact that small mammal populations are denser in corridors than in woodlands may account for the use of corridors by foxes. Studies have shown that foxes commonly feed on the cotton rat and meadow vole in transmission line corridors. Thus, a typical woodland animal, such as the gray fox, may commonly venture into corridor habitats because of the accessible food supply.

Species previously absent or uncommon that move into an area following the establishment of a transmission line corridor, are those typically associated with open spaces or with herbaceous or brushy habitats. In the Piedmont, such species of birds would include various sparrows, meadowlark, red-winged blackbird, blue grosbeak, prairie warbles, yellow-throat, yellow-breasted chat, and indigo bunting, among others. Mammals include the rice rat, cotton rat, meadow vole, and harvest mouse. Certain amphibians (upland chorus frog, southern leopard frog) that prefer to breed in open grassy areas also benefit from transmission line corridors.

Among the birds that inhabit transmission line corridors, some actually live in the herbaceous vegetation of the corridor, while others inhabit areas along streams passing through the corridor or trees adjacent to the corridor. Those that form habitats in the herbaceous vegetation include field sparrow, song sparrow, meadowlark, red-wing, and yellow-throat, among others. Species inhabiting

trees on the immediate edge of a corridor or trees along stream crossings in the right-of-way are sometimes called "edge species". These species, which include in part the indigo bunting, yellow-breasted chat, prairie warbler, and towhee, prefer woodland habitats adjacent to open spaces. Thus, while they inhabit trees, their presence is due to the open nature of the corridor.

Also, transmission line corridors, as managed by SCE&G, support an assemblage of non-game species. The planted and invading native vegetation, in conjunction with the small trees left in selected locations, create a habitat for various species preferring open herbaceous habitats and edge habitats. These anticipated and predicted corridor clearing effects will occur over approximately 2.4-miles of the 3.0-mile segment of the Denny Terrace–Pineland 230 kV Line where it will not be built within existing SCE&G right-of-way. No effects are anticipated where the line will be constructed entirely within existing, cleared SCE&G transmission line right-of-way.

The areas that will be traversed by the Denny Terrace–Pineland 230 kV Line where new right-of-way will be required contain large tracts of woodlands. In these expansive forests, the corridors will represent openings that are in early stages of succession. The creation of such openings in heavily timbered areas is a standard wildlife management technique to increase the carrying capacity for woodland game. Thus, the open corridor segments of the future line with invading herbaceous species should be advantageous to the larger game animals in the area (deer and wild turkey), as well as certain non-game species.

An issue associated with large raptors is their vulnerability to power line electrocution. Their large size, wingspan, and perching make them susceptible to electrocution on certain transmission line designs. Transmission line structures with inadequate spacing between phases (i.e., less than 60 inches of separation between conductors and/or grounded hardware) can cause raptor electrocutions. With this in mind, the USFWS has recommended, under authority of the Migratory Bird Treaty Act and Bald and Golden Eagle Protection Act, that all new transmission structures be equipped with design features that prevent these electrocutions. Such features typically include designs that (1) make the distance between phase conductors greater than the wingspread of the bird that is landing, perching, or taking off; and (2) increase the distance between grounded hardware (e.g., ground-wires) and an energized conductor to more than the largest bird's wingspread or the distance from the tip of the bill to the tip of the tail. The 230 kV structures that will be used on Denny Terrace–Pineland 230 kV Line will be "raptor safe" and meet the guidelines recommended in Suggested Practices for Raptor Protection on Power Lines: The State of the Art in 2006 (Avian Power line Interaction Committee 2006); therefore, raptor electrocutions are not anticipated on this project.

6.9 Rare, Threatened, or Endangered Resources

SCE&G imported the S.C. Heritage Trust Program digital database for protected species, including the locations of documented occurrences, and overlaid it onto the siting study area for the Denny Terrace–Pineland 230 kV Tie Line. The Heritage Trust Program lists for all counties affected were compared with the U.S. Fish and Wildlife Service ("USFWS") databases for the counties, and it was confirmed that protected species listed in the USFWS data were accounted for in the Heritage Trust data. Using the electronic Heritage Trust database, Geographic Information System natural resources "data layers" were developed that include the locations of all documented occurrences of protected species in the siting study area. Additionally, SCE&G engaged Environmental Resources of the Carolinas, an environmental consulting specializing in protected species and wetland delineations, to conduct an intensive biological survey over the entire new and existing rights-of-way within which the Denny Terrace–Pineland 230 kV Line will be located. No rare, threatened or endangered species were found (*Appendix B*).

The proximity of documented protected species included on the Heritage Trust Program and USFWS lists to the selected route for the Denny Terrace–Pineland 230 kV line is shown in Chart 6.9-1.

Chart 6.9-1: Affects to Protected Species

Location of Protected Species	Denny Terrace–Pineland 230 kV Tie Line (number of documented occurrences)
Number of Protected Species in the Right-of-Way	0
Number of Protected Species within 100' of the Right-of-Way	0
Number of Protected Species between 100' and 200' of the Right-of-Way	0
Number of Protected Species between 200' and 500' of the Right-of-Way	0
Total	**0**

6.10 Cultural Resources

SCE&G identified all recorded cultural resources (archaeology and architecture) in the siting study area and appropriately considered them in the siting study. Moreover, following surveying of the selected route's centerline, Alternate Route A, and marking its right-of-way boundaries, SCE&G

contracted with Brockington and Associates, Inc. to conduct an intensive cultural resource investigation throughout the right-of-way. The results of the investigation confirm that construction of the Denny Terrace–Pineland 230 kV Line will have no adverse effects to cultural resources. Two reports prepared by Brockington are included in Appendix C. One describes the research they did on behalf of SCE&G to identify and locate all cultural resources in the siting study area while SCE&G was collecting data to be used in the transmission line siting study. The second report included in Appendix C documents the intensive cultural resource survey that was conducted on the selected route's right-of-way following the centerline survey.

6.11 Visual Resources

The visual implications transmission lines are influenced by several factors. These include the distance from the viewer, the number of structures viewed, whether visible structures are seen against backdrops (vegetation, terrain, man-made elements) or silhouetted against the skyline, the degree of foreground elements that will offer screening, the amount of vegetative modification which contrasts with surrounding landscapes, and the overall scenic condition (landscape content or context) of the area in which the facility is seen. The potential visual implications of the future Denny Terrace–Pineland 230 kV Line were carefully evaluated during the siting process and the selected route will minimize its visual recognition from roads and residences.

An extensive investigation was conducted to quantify and compare the visual effects on residences of each alternate route considered. Each residence along the alternate routes was evaluated by considering view distance to the line, landscape content, and degree of screening to determine a "Visual Probability" score.

The following table shows the number of residences along the selected route that are predicted to have a view of the line and the predicted view condition (Visual Probability):

Visual Probability*	Number of Residences
Very High	00
High	00
Moderate-High	00
Moderate	01
Low-Moderate	05
Low	03
Very Low	15

* The visual probability conditions are defined as follows:

Very High: Project element(s) will dominate the view because of proximity to the view point and/or the number of elements viewed; because their setting in the landscape commands strong visual attention; or a combination of these factors.

High: Project element(s) will dominate the view because of their perceived size from the view point and/or the number of elements viewed; because their setting in the landscape commands strong visual attention; or a combination of these factors. The elements of the existing landscape context will continue to be a strong influence in the view shed.

Moderate-High: Project element(s) and the surrounding landscape character will command approximately equal visual attention in the view.

Moderate: Project element(s) will be slightly subordinate to existing elements of the landscape and will not significantly alter the existing landscape character.

Low-Moderate: Project element(s) will be easily recognized in the landscape but will command very little attention in the view.

Low: Project element(s) will be visible but will be completely subordinate to the broader context of the landscape.

Very Low: Project element(s) will not be visually evident to casual viewers.

The Denny Terrace–Pineland 230 kV Line will have very low overall visual effects for two primary reasons:

1. It will share an existing SCE&G right-of-way with other existing transmission lines for the majority of its total length (approximately 5.0-miles of its approximate 8.0-miles total length); and,
2. The remaining 3-miles of its total length will be through a generally remote area where exiting trees will reside on each side of the right-of-way.

6.12 Aviation

Federal Aviation Administration ("FAA") Regulations, Part 77 establishes standards for determining obstructions in navigable airspace and sets forth requirements for FAA notification of proposed construction. These regulations require FAA notification for any construction over 200 feet in height above ground level. Also, notification is required if the obstruction is more than specified

heights and falls within any restricted airspace in the approach to airports. For airports with runways longer than 3,200 feet, the restricted space extends 20,000 feet (3.3 nautical miles) from the runway. For airports with runways 3,200 feet or less, the restricted space extends 10,000 feet (1.7 nautical miles). For heliports, the restricted space extends 5,000 feet (0.8 nautical miles). There is no airport or heliport within 20,000 feet (3.3 nautical miles) of the proposed Denny Terrace-Pineland 230 kV Line route and no structures will be over 150'-high; therefore, the proposed line will not likely require FAA notification.

6.13 Noise, Radio, and Television Interference

When a substation or transmission line is in operation, an electric field is generated in the air surrounding the current-carrying conductors. Corona is the partial electrical breakdown of the insulating properties of the air in the vicinity of the conductors of a transmission line. When the intensity of the electric field at the conductor surface exceeds the breakdown strength of the surrounding air, a corona discharge occurs at the conductor surface. Energy and heat are dissipated in small volumes near the surface of the conductors. Part of this energy is in the form of small local pressure changes that result in audible noise (10 dB. Or less), or in a discharge that results in radio/television ("R/TV") interference.

Corona-generated audible noise can be characterized as a hissing, cracking sound which, under certain conditions, is accompanied by a 120-hertz (Hz) hum. Corona-generated audible noise is of concern primarily for electrical lines and equipment that are operated at 345 kV and higher during inclement weather conditions. The conductors of high voltage transmission lines are designed to be corona-free under ideal conditions. However, slight variations and irregularities in the conductor surface cause higher electric fields near the conductor surface, and the occurrence of corona. The most common source of enhanced electric fields at the conductor surface is water droplets on, or dripping from, the conductors. Therefore, audible noise from high-voltage substation equipment and transmission lines is generally associated with wet weather (i.e., wet conductor) phenomenon, which can occur during periods of rain, fog, snow or icing. These conditions are expected to occur infrequently (less than 5 percent of the time). During fair weather, insects and dust on the conductor also can serve as sources of corona.

Corona on transmission line conductors can also generate electromagnetic noise in the frequency bands used for R/TV signals. Radio and television interference, known as gap-type noise, is caused by an oxidized film on the surface of two hardware pieces in contact. The film acts as an insulator between the surfaces and small electric arcs, which produce noise and interference.

Interference with electromagnetic signals by corona-generated noise is generally associated with transmission lines operating at voltages of 345 kV or greater, or because lines and equipment are under-maintained.

The voltage of the Denny Terrace–Pineland Line will be 230 kV, and SCE&G's construction and maintenance practices will ensure proper connections of current carrying equipment throughout the operational life of the line; therefore, no adverse noise or R/TV interference effects are expected to be associated with the operation of the line.

6.14 Safety

To provide for public safety and protection, SCE&G will design and construct the proposed Denny Terrace–Pineland 230 kV Line in a manner that will comply with or exceed the National Electrical Safety Code in effect at the time of construction. Furthermore, SCE&G commits to continue its long-standing tradition of operating and maintaining facilities in a manner that will ensure continuous public safety.

6.15 Electric and Magnetic Fields

Electric and magnetic fields ("EMF") exist anywhere there is electricity, whether that electricity is being produced, distributed, or consumed. Thus EMF is created by power lines, residential wiring, appliances, and even by the earth itself. Since the early 1970's, hundreds of studies have debated the possible health effects of EMF. In 1996, the National Academy of Sciences ("NAS"), National Research Council, completed its review of the literature on the possible health risks of residential exposure to power-frequency electric and magnetic fields. In 1999, the National Institute of Environmental Health Sciences ("NIEHS") completed a comprehensive program of research and analysis to clarify the potential health risks from exposure to extremely low frequency electric and magnetic fields.

The NAS report stated, "Based on a comprehensive evaluation of published studies relating to the effects of power frequency electric and magnetic fields on cells, tissues, and organisms (including humans), the conclusion of the committee is that the current body of evidence does not show that exposure to these fields presents a human-health hazard." The NAS went on to say, "No conclusive and consistent evidence shows that exposures to residential electric and magnetic fields produce cancer, adverse neurobehavioral effects, or reproductive and developmental effects."

NIEHS concluded that the evidence for a risk of cancer and other human disease from the electric and magnetic fields around power lines is "weak." They stated that "the results of the EMF-RAPID program do not support the contention that the use of electricity poses a major unrecognized public-health danger." NIEHS Director Kenneth Olden, Ph.D., said, "The lack of consistent, positive findings in animal or mechanistic studies weakens the belief that this association is actually due to EMF, but it cannot completely discount the epidemiological findings. For that reason, and because virtually everyone in the United States is routinely exposed to EMF, efforts to encourage reductions in exposure should continue."

EMF levels drop sharply with increased distance from a power source. SCE&G has published information listing the typical 60 hertz magnetic field levels associated with 115 kV lines. Directly under the line, the range is 2.1-19.3 milliGauss (mG); at the edge of the right-of-way, the range is 0.6-3.4 mG; 50' from the edge of the right-of-way, the range is 0.3-1.9 mG. This data is the same as published by Duke Energy Corporation with respect to 100 kV lines. Moreover, Duke Energy publishes the following information regarding 230 kV Lines (SCE&G has not published similar data for 230 kV lines):

Under the line:	4.5 - 29.0 mG
Edge of right-of-way:	1.9 - 6.4 mG
50' from edge of right-of-way:	1.0 - 3.5 mG

Generally, the normal background magnetic field strength levels away from electrical devices are 0.6-1.5 mG. In homes, typical daily magnetic field strength levels around common electrical devices and appliances are higher. The following are typical magnetic field strength ranges for certain equipment as published by SCE&G and Duke Energy:

Equipment	1 Inch	1 Foot	3 Feet
Microwave oven	140.0 mG	65.0 mG	10.0 mG
Refrigerator	6.0 mG	4.0 mG	1.2 mG
Electric Range	250.0 mG	25.0 mG	2.0 mG
Electric Razor	500.0 mG	-	-
Hair Dryer	100.0 mG	30.0 mG	-
Electric can opener	5,000.0 mG	-	-
Computer terminal / TV	26.0 mG	3.4 mG	1.2 mG
Electric Clock	130.0 mG	15.5 mG	2.5 mG

6.16 Ozone

High-voltage transmission facilities may, under some conditions, produce small amounts of ozone as a consequence of corona discharge. This discharge is caused by abrasions on conductors or foreign-particle contamination of the insulators or hardware. SCE&G takes care to eliminate or minimize corona discharge from random arcing through careful design of the connections, fittings, hardware, and insulation.

Organizations such as the Illinois Institute of Technology have conducted extensive field tests under various weather conditions to detect ozone around high-voltage substations and 765 kV lines. These tests showed no significant adverse effects on plants, animals, or humans from levels of ozone that may be produced in operating transmission facilities at voltages up to 765 kV.

The Denny Terrace–Pineland 230 kV Line should not produce any detectable amount of ozone under any operating condition, and thus it poses no threat to environmental quality.

TABLES

CRITERIA WEIGHTS

SCE&G

Denny Terrace - Pineland 230 kV Tie Line Project

	SENSITIVITY TO TRANSMISSION LINE CONSTRUCTION				
	0-5 LOW	6-10 MODERATE / LOW	11-15 MODERATE	16-20 MODERATE / HIGH	25-100 HIGH
CULTURAL RESOURCES					
Archaeological Site - Eligibility for the NR* Undetermined					
Archaeological Site - Eligibility for the NR Undetermined - 50' Buffer					
Archaeological Site - Eligible for the NR					
Archaeological Site - Eligible for the NR - 50' Buffer					
Archaeological Site - Ineligible for the NR					
Archaeological Site - Ineligible for the NR - 50' Buffer					
Archaeological Site - Potentially Eligible for the NR					
Archaeological Site - Potentially Eligible for the NR - 50' Buffer					
Historic District - Not Recorded - Potentially Eligible for the NR					
Historic District - Not Recorded - Potentially Eligible for the NR - 500' Buffer					
Historic District - Not Recorded - Potentially Eligible for the NR - 1000' Buffer					
Historic Site - Ineligible for the NR					
Historic Site - Ineligible for the NR - 100' Buffer					
Historic Site - Ineligible for the NR - 500' Buffer					
Historic Site - Ineligible for the NR - 1000' Buffer					
Historic Site - Not Recorded - Potentially Eligible for the NR					
Historic Site - Not Recorded - Potentially Eligible for the NR - 100' Buffer					
Historic Site - Not Recorded - Potentially Eligible for the NR - 500' Buffer					
Historic Site - Not Recorded - Potentially Eligible for the NR - 1000' Buffer					
No Recorded Cultural Resource Sites					
HYDROGRAPHY					
Stream					
Lake / Pond					
50' Buffer					
100' Buffer					
Upland					
WETLANDS					
Palustrine Aquatic Bed					
Palustrine Emergent					
Palustrine Forested					
Palustrine Scrub / Shrub					
Palustrine Unconsolidated Bottom					
Riverine Unconsolidated Bottom					
Unclassified Pond					
50' Buffer					
100' Buffer					
Upland					
LAND COVER					
Bottomland / Floodplain Forest					
Dry Deciduous Forest / Woodland					
Dry Mixed Forest / Woodland					
Dry Scrub / Shrub Thicket					
Fresh Water					
Grassland / Pasture					
Marsh / Emergent Wetland					
Mesic Mixed Forest / Woodland					
Open Canopy / Recently Cleared Forest					
Pine Woodland					
Urban Development					
Urban Residential					
Wet Scrub / Shrub Thicket					
NATURAL RESOURCES					
Blacknose Dace					
May White					
Pyramid Magnolia					
Redlip Shiner					
50' Buffer					
No Recorded Natural Resource Sites					
SOILS					
Farmland Of Statewide Importance					
Prime Farmland					
Prime Farmland If Drained And Protected From Flooding Or Not Frequently Flooded					
Not Prime Farmland or Important Farmland					
FEMA FLOOD ZONES					
Zone AE - 100-Year Floodway					
Zone AE - 100-Year Flood Plain (Base Flood Elevations Determined)					
Zone A - 100-Year Flood Plain (No Base Flood Elevations Determined)					
Zone X - 500-Year Flood Plain					
Area Determined To Be Outside 500-Year Flood Plain					

*National Register of Historic Places

TABLE 1

CRITERIA WEIGHTS

SCE&G

Denny Terrace - Pineland 230 kV Tie Line Project

	0-5 LOW	6-10 MODERATE / LOW	11-15 MODERATE	16-20 MODERATE / HIGH	25-100 HIGH
PUBLIC VISIBILITY					
Visible (0 to 1/8 Mile From Public Roads)					
Visible (1/8 to 1/4 Mile From Public Roads)					
Visible (1/4 to 1/2 Mile From Public Roads)					
Visible (1/2 to 3/4 Mile From Public Roads)					
Not Visible from Public Roads					
LAND USE					
Auto Salvage					
Cemetery					
Church					
Commercial					
Communication Tower					
Community Center					
Educational Institution					
Gas Facility (SCE&G)					
Gas Pipeline Right-of-Way					
Golf Course					
Government Center					
Health Institution					
Industrial					
Major Road Right-of-Way (Interstate)					
Major Road Right-of-Way (US and State Highway)					
Park					
Power Facility (SCE&G)					
Recycling Center					
Residential (Rural, Single Unit)					
Residential (Single Unit, Low Density)					
Residential (Single Unit, Medium Density)					
Residential (Single Unit, High Density)					
Residential Subdivision - Plans Approved					
SCE&G Gas Line Right-of-Way					
SCE&G Transmission Line Right-of-Way					
Secondary Road Right-of-Way					
Telephone Cable Right-of-Way					
Utility					
Water Tower					
No Designated Land Use					
OCCUPIED BUILDINGS					
Church (Footprint)					
Church (100' Buffer)					
Church (500' Buffer)					
Commercial Building (Footprint)					
Commercial Building (100' Buffer)					
Commercial Building (200' Buffer)					
Community Building (Footprint)					
Community Building (100' Buffer)					
Community Building (500' Buffer)					
Day Care (Footprint)					
Day Care (200' Buffer)					
Day Care (500' Buffer)					
Fire Station / EMS (Footprint)					
Fire Station / EMS (100' Buffer)					
Fire Station / EMS (200' Buffer)					
Government Building (Footprint)					
Government Building (75' Buffer)					
Government Building (500' Buffer)					
Multi-Family Residence (Footprint)					
Multi-Family Residence (75' Buffer)					
Multi-Family Residence (500' Buffer)					
Nursing Home (Footprint)					
Nursing Home (100' Buffer)					
Nursing Home (500' Buffer)					
Possible Single-Family Residence (30' Buffer)*					
Possible Single-Family Residence (75' Buffer)*					
Possible Single-Family Residence (500' Buffer)*					
Recreation Building (Footprint)					
Recreation Building (100' Buffer)					
Recreation Building (200' Buffer)					
School Building (Footprint)					
School Amenities (Parking Lots, Athletic Fields, etc.)					
School - 500' Buffer Beyond All Amenities					
School - 1000' Buffer Beyond All Amenities					
Single-Family Residence (30' Buffer)					
Single-Family Residence (75' Buffer)					
Single-Family Residence (500' Buffer)					
No Occupied Buildings					

*Neither the location or authenticity of "possible residences" could be confirmed visually during the occupied buildings field study due to posted property ("No Trespassing") or blocked entrances to property. The "possible residences" displayed on this map are assumed to be residences due to the presence of mailboxes that appear to be associated with them and because features on aerial photography appear to be residences.

TABLE 1
Sheet 2 of 4

CRITERIA WEIGHTS

SCE&G

Denny Terrace - Pineland 230 kV Tie Line Project

	0-5 LOW	6-10 MODERATE / LOW	11-15 MODERATE	16-20 MODERATE / HIGH	25-100 HIGH
ZONING					
City of Columbia - Development District					
City of Columbia - General Commercial District					
City of Columbia - Light Industrial District					
City of Columbia - Office and Institutional District					
City of Columbia - Single-Family Residential District					
Richland County - General Commercial District					
Richland County - Heavy Industrial District					
Richland County - Light Industrial District					
Richland County - Manufactured Home District					
Richland County - Neighborhood Commercial District					
Richland County - Office and Institutional District					
Richland County - Planned Development District					
Richland County - Residential, Multi-Family - High Density District					
Richland County - Residential, Single-Family - High Density District					
Richland County - Residential, Single-Family - Medium Density District					
Richland County - Residential, Single-Family - Low Density District					
Richland County - Rural District					
Road Right-of-Way					
FUTURE LAND USE					
City of Columbia - Annexation Area, No Future Land Use Designation					
City of Columbia - Employment					
City of Columbia - Open Space					
City of Columbia - Residential					
Richland County - Conservation					
Richland County - Crane Creek Master Plan, Commercial					
Richland County - Crane Creek Master Plan, Commercial (Catalyst Area)					
Richland County - Crane Creek Master Plan, Conservation Area					
Richland County - Crane Creek Master Plan, Conservation Area (Catalyst Area)					
Richland County - Crane Creek Master Plan, Light Industrial					
Richland County - Crane Creek Master Plan, Mixed Use Area					
Richland County - Crane Creek Master Plan, Mixed Use Area (Catalyst Area)					
Richland County - Crane Creek Master Plan, Multi-Family/Town Home					
Richland County - Crane Creek Master Plan, Multi-Family/Town Home (Catalyst Area)					
Richland County - Crane Creek Master Plan, Park					
Richland County - Crane Creek Master Plan, Park (Catalyst Area)					
Richland County - Crane Creek Master Plan, Proposed Road					
Richland County - Crane Creek Master Plan, Proposed Trail					
Richland County - Crane Creek Master Plan, Public Facility					
Richland County - Crane Creek Master Plan, Public Facility (Catalyst Area)					
Richland County - Crane Creek Master Plan, Single-Family Residential (Low Density)					
Richland County - Crane Creek Master Plan, Single-Family Residential (Medium Density)					
Richland County - Crane Creek Master Plan, Single-Family Residential (Medium Den.) (Catalyst Area)					
Richland County - Crane Creek Master Plan, Single-Family Residential (High Density)					
Richland County - Crane Creek Master Plan, Single-Family Residential (High Density) (Catalyst Area)					
Richland County - Rural					
Richland County - Suburban					
Road Right-of-Way					

Transmission Line Siting
Criteria Constraint Weighting Definitions

Sensitivity to Transmission Line Construction

HIGH

These areas (1) contain resources or land uses protected by legislation or administrative policy, (2) contain sensitive resources that would be significantly affected by the addition of a transmission line, or (3) present a severe physical constraint to transmission line construction and operation. Because it would be extremely difficult to locate a transmission line in these areas, they are often avoided when developing alternate transmission line routes.

MODERATE-HIGH

These areas typically contain natural resources with moderate-high sensitivity to transmission line construction or existing land uses that are significantly sensitive to transmission line construction due to the land use type, historic importance, density, etc. Moderate-high constraint areas may also contain physical characteristics that would make transmission line construction and/or operation through them extremely difficult.

MODERATE

These are areas with natural resources or existing land uses that are moderately sensitive to transmission line construction. Moderate constraint areas may contain some physical constraint to transmission line construction but none that cannot be mitigated through routine construction practices.

MODERATE-LOW

These areas contain natural resources and existing land uses that have minor sensitivity to transmission line construction. Physical constraint to transmission line construction in low-moderate constraint areas is usually very minor.

LOW

These areas do not contain natural resources or existing land uses that are sensitive to transmission line construction, nor do they contain physical constraints that pose measurable challenges to transmission line construction. Low constraint areas often include existing utility rights-of-way.

SCE&G
Denny Terrace - Pineland 230 kV Transmission Line
Route Evaluation Summary Sheet

	Route A	Route B	Route C	Route D	Route E	Route F	Route G	Route H	Route I	Route J	Route K	Route L	Route M	Route N	Route O	Route P	Route Q	Route R	Route S	Route T	Route U
Cultural and Natural Resource Factors	0.00	0.00	0.00	0.00	0.00	0.00	0.00	0.00	0.00	0.00	0.00	0.00	0.00	0.00	0.00	0.00	0.00	0.00	0.00	0.00	0.00
Land Cover Factors	5.99	6.31	6.68	7.04	6.36	6.90	5.24	5.46	7.47	7.70	8.04	6.37	6.77	8.64	8.09	8.44	6.77	7.14	6.02	7.39	7.69
Property Ownership Factors	4.74	5.22	5.48	5.86	5.31	5.81	4.64	5.04	7.50	5.95	6.43	5.18	5.68	8.14	6.31	6.79	5.96	6.04	5.51	6.01	6.49
Land Use Factors	0.00	0.00	2.54	2.54	2.77	2.77	9.94	9.94	2.26	2.54	2.54	9.72	9.72	2.03	2.82	2.82	10.00	10.00	2.32	2.77	2.77
Occupied Buildings Factors	2.14	2.19	1.57	2.52	1.70	2.66	2.70	3.64	5.18	0.39	1.35	1.40	2.34	3.88	0.85	1.92	1.49	2.40	4.04	2.08	3.02
Visibility Factors (Public)	2.40	3.30	2.76	3.60	2.76	3.66	4.98	5.59	6.37	0.90	1.86	3.12	3.72	4.50	1.86	2.16	3.48	4.08	4.86	3.00	3.90
Visibility Factors (Residential)	2.28	4.59	0.97	3.24	0.84	2.36	1.72	3.66	4.40	0.04	2.25	1.72	2.01	4.03	0.07	2.39	1.79	4.07	4.44	0.22	2.54
Water Quality Factors	1.83	1.83	2.91	2.91	7.76	7.76	6.42	6.42	7.09	9.37	9.37	8.00	8.00	8.71	9.53	9.53	8.19	8.19	8.92	9.20	9.20
Total Of Normalized Category Scores	19,18	24,15	22,85	27,86	26,90	31,91	35,54	39,89	40,27	26,89	31,89	35,51	38,24	39,93	28,93	33,65	37,31	42,02	42,11	30,65	35,61
Route's Siting Study Rank	1	3	2	6	5	13	17	25	27	4	12	15	22	26	7	14	20	29	30	9	18
Route's Cost Analysis Rank	3	7	4	8	9					2					1					10	

	Route V	Route W	Route X	Route Y	Route Z	Route AA	Route BB	Route CC	Route DD	Route EE	Route FF	Route GG	Route HH	Route II	Route JJ	Route KK	Route LL	Route MM	Route NN
Cultural and Natural Resource Factors	0.00	0.00	0.00	0.00	0.00	0.00	0.00	0.00	0.00	0.00	0.00	0.00	0.00	0.00	0.00	0.00	0.00	0.00	0.00
Land Cover Factors	6.06	9.41	8.31	8.25	8.58	6.93	7.29	9.22	9.64	6.97	7.32	7.70	9.69	9.03	9.39	7.72	8.08	10.00	5.80
Property Ownership Factors	5.24	8.73	8.20	6.58	7.08	5.63	6.33	8.77	6.95	7.43	8.19	6.68	9.15	7.81	8.29	7.06	7.54	10.00	7.70
Land Use Factors	9.94	9.94	2.26	2.54	2.54	9.72	9.72	2.03	2.82	2.82	10.00	10.00	2.32	2.93	2.87	10.00	10.00	2.32	5.08
Occupied Buildings Factors	3.06	4.00	5.55	0.69	1.68	1.70	2.84	4.18	0.69	1.83	1.86	2.80	4.34	4.05	5.01	5.05	5.99	7.53	10.00
Visibility Factors (Public)	5.23	5.83	6.61	1.44	2.04	3.36	3.96	4.74	1.80	2.40	3.72	4.62	5.11	3.75	4.65	5.98	6.58	7.36	10.00
Visibility Factors (Residential)	1.90	4.14	4.59	0.22	0.66	1.90	4.22	4.59	0.26	2.87	1.94	4.25	4.63	1.03	3.40	2.76	5.07	5.45	10.00
Water Quality Factors	7.79	7.79	8.54	9.81	9.81	8.46	8.46	9.21	10.00	10.00	8.63	8.63	9.40	6.99	6.99	5.65	5.65	6.42	4.87
Total Of Normalized Category Scores	39,22	43,84	44,06	29,53	31,71	37,90	42,62	42,74	31,32	36,01	39,65	44,68	44,64	35,53	40,55	44,22	48,91	49,08	51,85
Route's Siting Study Rank	23	33	34	8	11	21	31	32	10	19	24	37	36	16	28	35	38	39	40
Route's Cost Analysis Rank				6					5										

NOTE: Route's Cost Analysis Rank is only shown for routes that ranked 1st through 10th in the siting study.

Legend

- Scored in Highest 1/3 of Score Range
- Scored in Middle 1/3 of Score Range
- Scored in Lowest 1/3 of Score Range

TABLE 2

SCE&G
Denny Terrace - Pineland 230 kV Transmission Line
Route Evaluation Data Sheet

	Weight	ROUTE A Weighted Score	ROUTE B Weighted Score	ROUTE C Weighted Score	ROUTE D Weighted Score	ROUTE E Weighted Score	ROUTE F Weighted Score	ROUTE G Weighted Score	ROUTE H Weighted Score	ROUTE I Weighted Score	ROUTE J Weighted Score	ROUTE K Weighted Score
Cultural and Natural Resource Factors												
Number of Recorded Archaeological Sites in the R/W that may be disturbed by line construction (NRHP, Eligible for NRHP, Potentially Eligible, Eligibility Undetermined)		0.0	0.0	0.0	0.0	0.0	0.0	0.0	0.0	0.0	0.0	0.0
Number of Recorded Archaeological Sites in the R/W that may be disturbed by line construction (Not Eligible for NRHP)		0.0	0.0	0.0	0.0	0.0	0.0	0.0	0.0	0.0	0.0	0.0
Number of Recorded Archaeological Sites within 100' of the R/W where low potential for disturbance exists (NRHP, Eligible for NRHP, Potentially Eligible, Eligibility Undetermined)		0.0	0.0	0.0	0.0	0.0	0.0	0.0	0.0	0.0	0.0	0.0
Number of Recorded Archaeological Sites within 100' of the R/W where no potential for disturbance exists (NRHP, Eligible for NRHP, Potentially Eligible, Eligibility Undetermined)		0.0	0.0	0.0	0.0	0.0	0.0	0.0	0.0	0.0	0.0	0.0
Number of Recorded Archaeological Sites within 100' of the R/W where low potential for disturbance exists (Not Eligible for NRHP)		0.0	0.0	0.0	0.0	0.0	0.0	0.0	0.0	0.0	0.0	0.0
Number of recorded Natural Heritage or Heritage Trust sites in the R/W that may be adversely affected by the line		0.0	0.0	0.0	0.0	0.0	0.0	0.0	0.0	0.0	0.0	0.0
Number of recorded Natural Heritage or Heritage Trust sites in the R/W that will not likely be adversely affected by the line		0.0	0.0	0.0	0.0	0.0	0.0	0.0	0.0	0.0	0.0	0.0
Number of recorded Natural Heritage or Heritage Trust sites adjacent to the R/W that may be somewhat affected by danger tree clearing		0.0	0.0	0.0	0.0	0.0	0.0	0.0	0.0	0.0	0.0	0.0
Number of Historic Sites in the R/W (NRHP, Eligible for NRHP, Potentially Eligible Eligibility Undetermined)		0.0	0.0	0.0	0.0	0.0	0.0	0.0	0.0	0.0	0.0	0.0
Number of Recorded Historic Sites within 500' of the Line that have an open view of the line (NRHP, Eligible for NRHP, Potentially Eligible)		0.0	0.0	0.0	0.0	0.0	0.0	0.0	0.0	0.0	0.0	0.0
Number of Recorded Historic Sites within 500' of the Line that have an open view of the line where it is overbuilt onto or parallel to an existing distribution or transmission line (NRHP, Eligible for NRHP, Potentially Eligible)		0.0	0.0	0.0	0.0	0.0	0.0	0.0	0.0	0.0	0.0	0.0
Number of Recorded Historic Sites within 500' of the Line that have an open view of the line (Eligibility Undetermined)		0.0	0.0	0.0	0.0	0.0	0.0	0.0	0.0	0.0	0.0	0.0
Number of Recorded Historic Sites within 500' of the Line that have an open view of the line where it is overbuilt onto or parallel to an existing distribution or transmission line (Eligibility Undetermined)		0.0	0.0	0.0	0.0	0.0	0.0	0.0	0.0	0.0	0.0	0.0
Number of Recorded Historic Sites between 500'-1000' of the Line that will have an open view of the line (NRHP, Eligible for NRHP, Potentially Eligible)		0.0	0.0	0.0	0.0	0.0	0.0	0.0	0.0	0.0	0.0	0.0
Number of Recorded Historic Sites between 500'-1000' of the Line that will have an open view of the line where it is overbuilt onto or parallel to an existing distribution or transmission line (NRHP, Eligible for NRHP, Potentially Eligible)		0.0	0.0	0.0	0.0	0.0	0.0	0.0	0.0	0.0	0.0	0.0
Number of Recorded Historic Sites between 500'-1000' of the Line that have an open view of the line (Eligibility Undetermined)		0.0	0.0	0.0	0.0	0.0	0.0	0.0	0.0	0.0	0.0	0.0
Number of Recorded Historic Sites between 500'-1000' of the Line that have an open view of the line where it is overbuilt onto or parallel to an existing distribution or transmission line (Eligibility Undetermined)		0.0	0.0	0.0	0.0	0.0	0.0	0.0	0.0	0.0	0.0	0.0
Number of Recorded Historic Sites within 500' of the Line that have a limited view of the line (NRHP, Eligible for NRHP, Potentially Eligible)		0.0	0.0	0.0	0.0	0.0	0.0	0.0	0.0	0.0	0.0	0.0
Number of Recorded Historic Sites within 500' of the Line that have a limited view of the line where it is overbuilt onto or parallel to an existing distribution or transmission line (NRHP, Eligible for NRHP, Potentially Eligible)		0.0	0.0	0.0	0.0	0.0	0.0	0.0	0.0	0.0	0.0	0.0
Number of Recorded Historic Sites within 500' of the Line that have a limited view of the line (Eligibility Undetermined)		0.0	0.0	0.0	0.0	0.0	0.0	0.0	0.0	0.0	0.0	0.0
Number of Recorded Historic Sites within 500' of the Line that have a limited view of the line where it is overbuilt onto or parallel to an existing distribution or transmission line (Eligibility Undetermined)		0.0	0.0	0.0	0.0	0.0	0.0	0.0	0.0	0.0	0.0	0.0
Number of Recorded Historic Sites between 500'-1000' of the Line that will have a limited view of the line (NRHP, Eligible for NRHP, Potentially Eligible)		0.0	0.0	0.0	0.0	0.0	0.0	0.0	0.0	0.0	0.0	0.0
Number of Recorded Historic Sites between 500'-1000' of the Line that will have a limited view of the line where it is overbuilt onto or parallel to an existing distribution or transmission line (NRHP, Eligible for NRHP, Potentially Eligible)		0.0	0.0	0.0	0.0	0.0	0.0	0.0	0.0	0.0	0.0	0.0
Number of Recorded Historic Sites between 500'-1000' of the Line that will have a limited view of the line (Eligibility Undetermined)		0.0	0.0	0.0	0.0	0.0	0.0	0.0	0.0	0.0	0.0	0.0
Number of Recorded Historic Sites between 500'-1000' of the Line that will have a limited view of the line where it is overbuilt onto or parallel to an existing distribution or transmission line (Eligibility Undetermined)		0.0	0.0	0.0	0.0	0.0	0.0	0.0	0.0	0.0	0.0	0.0
Acres of Designated Historic District in the R/W (NRHP, Eligible for NRHP, Potentially Eligible, Eligibility Undetermined)		0.0	0.0	0.0	0.0	0.0	0.0	0.0	0.0	0.0	0.0	0.0
Acres of Designated Historic District within 100' of the R/W (NRHP, Eligible for NRHP, Potentially Eligible, Eligibility Undetermined)		0.0	0.0	0.0	0.0	0.0	0.0	0.0	0.0	0.0	0.0	0.0
Acres of Designated Historic District between 100' and 500' of the R/W that will have a view of the line (NRHP, Eligible for NRHP, Potentially Eligible, Eligibility Undetermined)		0.0	0.0	0.0	0.0	0.0	0.0	0.0	0.0	0.0	0.0	0.0
Acres of Designated Historic District between 500' and 1000' of the R/W that will have a view of the line (NRHP, Eligible for NRHP, Potentially Eligible, Eligibility Undetermined)		0.0	0.0	0.0	0.0	0.0	0.0	0.0	0.0	0.0	0.0	0.0
Total Weighted Score		0.0	0.0	0.0	0.0	0.0	0.0	0.0	0.0	0.0	0.0	0.0
Weighted Score's Relation to Maximum Score Adjusted to a Score of 0-10		0.00	0.00	0.00	0.00	0.00	0.00	0.00	0.00	0.00	0.00	0.00

TABLE 3
Sheet 1 of 28

SCE&G
Denny Terrace - Pineland 230 kV Transmission Line
Route Evaluation Data Sheet

	Weight	ROUTE L Raw Data	ROUTE L Weighted Score	ROUTE M Raw Data	ROUTE M Weighted Score	ROUTE N Raw Data	ROUTE N Weighted Score	ROUTE O Raw Data	ROUTE O Weighted Score	ROUTE P Raw Data	ROUTE P Weighted Score	ROUTE Q Raw Data	ROUTE Q Weighted Score	ROUTE R Raw Data	ROUTE R Weighted Score	ROUTE S Raw Data	ROUTE S Weighted Score	ROUTE T Raw Data	ROUTE T Weighted Score	ROUTE U Raw Data	ROUTE U Weighted Score	ROUTE V Raw Data	ROUTE V Weighted Score
Cultural and Natural Resource Factors	1																						
Number of Recorded Archaeological Sites in the RAW that may be disturbed by line construction (NRHP, Eligible for NRHP, Potentially Eligible, Eligibility Undetermined)	10	0	0.0	0	0.0	0	0.0	0	0.0	0	0.0	0	0.0	0	0.0	0	0.0	0	0.0	0	0.0	0	0.0
Number of Recorded Archaeological Sites in the RAW that may be disturbed by line construction (Not Eligible for NRHP)	1	0	0.0	0	0.0	0	0.0	0	0.0	0	0.0	0	0.0	0	0.0	0	0.0	0	0.0	0	0.0	0	0.0
Number of Recorded Archaeological Sites within 100' of the RAW where low potential for disturbance exists (NRHP, Eligible for NRHP, Potentially Eligible, Eligibility Undetermined)	3	0	0.0	0	0.0	0	0.0	0	0.0	0	0.0	0	0.0	0	0.0	0	0.0	0	0.0	0	0.0	0	0.0
Number of Recorded Archaeological Sites within 100' of the RAW where no potential for disturbance exists (NRHP, Eligible for NRHP, Potentially Eligible, Eligibility Undetermined)	0	0	0.0	0	0.0	0	0.0	1	0.0	1	0.0	0	0.0	0	0.0	0	0.0	0	0.0	0	0.0	0	0.0
Number of Recorded Archaeological Sites within 100' of the RAW where low potential for disturbance exists (Not Eligible for NRHP)	0	0	0.0	0	0.0	0	0.0	0	0.0	0	0.0	0	0.0	0	0.0	0	0.0	0	0.0	0	0.0	0	0.0
Number of recorded Natural Heritage or Heritage Trust sites in the RAW that may be adversely affected by the line	10	0	0.0	0	0.0	0	0.0	0	0.0	0	0.0	0	0.0	0	0.0	0	0.0	0	0.0	0	0.0	0	0.0
Number of recorded Natural Heritage or Heritage Trust sites in the RAW that will not likely be adversely affected by the line	1	0	0.0	0	0.0	0	0.0	0	0.0	0	0.0	0	0.0	0	0.0	0	0.0	0	0.0	0	0.0	0	0.0
Number of recorded Natural Heritage or Heritage Trust sites adjacent to the RAW that may be somewhat affected by danger tree clearing	5	0	0.0	0	0.0	0	0.0	0	0.0	0	0.0	0	0.0	0	0.0	0	0.0	0	0.0	0	0.0	0	0.0
Number of Historic Sites in the RAW (NRHP, Eligible for NRHP, Potentially Eligible Eligibility Undetermined)	10	0	0.0	0	0.0	0	0.0	0	0.0	0	0.0	0	0.0	0	0.0	0	0.0	0	0.0	0	0.0	0	0.0
Number of Recorded Historic Sites within 500' of the Line that have an open view of the line (NRHP, Eligible for NRHP, Potentially Eligible)	10	0	0.0	0	0.0	0	0.0	0	0.0	0	0.0	0	0.0	0	0.0	0	0.0	0	0.0	0	0.0	0	0.0
Number of Recorded Historic Sites within 500' of the Line that have an open view of the line where it is overbuilt onto or parallel to an existing distribution or transmission line (NRHP, Eligible for NRHP, Potentially Eligible)	5	0	0.0	0	0.0	0	0.0	0	0.0	0	0.0	0	0.0	0	0.0	0	0.0	0	0.0	0	0.0	0	0.0
Number of Recorded Historic Sites within 500' of the Line that have an open view of the line (Eligibility Undetermined)	5	0	0.0	0	0.0	0	0.0	0	0.0	0	0.0	0	0.0	0	0.0	0	0.0	0	0.0	0	0.0	0	0.0
Number of Recorded Historic Sites within 500' of the Line that have an open view of the line where it is overbuilt onto or parallel to an existing distribution or transmission line (Eligibility Undetermined)	7	0	0.0	0	0.0	0	0.0	0	0.0	0	0.0	0	0.0	0	0.0	0	0.0	0	0.0	0	0.0	0	0.0
Number of Recorded Historic Sites between 500'-1000' of the Line that will have an open view of the line (NRHP, Eligible for NRHP, Potentially Eligible)	7	0	0.0	0	0.0	0	0.0	0	0.0	0	0.0	0	0.0	0	0.0	0	0.0	0	0.0	0	0.0	0	0.0
Number of Recorded Historic Sites between 500'-1000' of the Line that will have an open view of the line where it is overbuilt onto or parallel to an existing distribution or transmission line (NRHP, Eligible for NRHP, Potentially Eligible)	3	0	0.0	0	0.0	0	0.0	0	0.0	0	0.0	0	0.0	0	0.0	0	0.0	0	0.0	0	0.0	0	0.0
Number of Recorded Historic Sites between 500'-1000' of the Line that have an open view of the line (Eligibility Undetermined)	2	0	0.0	0	0.0	0	0.0	0	0.0	0	0.0	0	0.0	0	0.0	0	0.0	0	0.0	0	0.0	0	0.0
Number of Recorded Historic Sites between 500'-1000' of the Line that have an open view of the line where it is overbuilt onto or parallel to an existing distribution or transmission line (Eligibility Undetermined)	1	0	0.0	0	0.0	0	0.0	0	0.0	0	0.0	0	0.0	0	0.0	0	0.0	0	0.0	0	0.0	0	0.0
Number of Recorded Historic Sites within 500' of the Line that have a limited view of the line (NRHP, Eligible for NRHP, Potentially Eligible)	4	0	0.0	0	0.0	0	0.0	0	0.0	0	0.0	0	0.0	0	0.0	0	0.0	0	0.0	0	0.0	0	0.0
Number of Recorded Historic Sites within 500' of the Line that have a limited view of the line where it is overbuilt onto or parallel to an existing distribution or transmission line (NRHP, Eligible for NRHP, Potentially Eligible)	2	0	0.0	0	0.0	0	0.0	0	0.0	0	0.0	0	0.0	0	0.0	0	0.0	0	0.0	0	0.0	0	0.0
Number of Recorded Historic Sites within 500' of the Line that have a limited view of the line (Eligibility Undetermined)	2	0	0.0	0	0.0	0	0.0	0	0.0	0	0.0	0	0.0	0	0.0	0	0.0	0	0.0	0	0.0	0	0.0
Number of Recorded Historic Sites within 500' of the Line that have a limited view of the line where it is overbuilt onto or parallel to an existing distribution or transmission line (Eligibility Undetermined)	1	0	0.0	0	0.0	0	0.0	0	0.0	0	0.0	0	0.0	0	0.0	0	0.0	0	0.0	0	0.0	0	0.0
Number of Recorded Historic Sites between 500'-1000' of the Line that will have a limited view of the line (NRHP, Eligible for NRHP, Potentially Eligible)	2	0	0.0	0	0.0	0	0.0	0	0.0	0	0.0	0	0.0	0	0.0	0	0.0	0	0.0	0	0.0	0	0.0
Number of Recorded Historic Sites between 500'-1000' of the Line that will have a limited view of the line where it is overbuilt onto or parallel to an existing distribution or transmission line (NRHP, Eligible for NRHP, Potentially Eligible)	1	0	0.0	0	0.0	0	0.0	0	0.0	0	0.0	0	0.0	0	0.0	0	0.0	0	0.0	0	0.0	0	0.0
Number of Recorded Historic Sites between 500'-1000' of the Line that have a limited view of the line (Eligibility Undetermined)	0.5	0	0.0	0	0.0	0	0.0	0	0.0	0	0.0	0	0.0	0	0.0	0	0.0	0	0.0	0	0.0	0	0.0
Number of Recorded Historic Sites between 500'-1000' of the Line that have a limited view of the line where it is overbuilt onto or parallel to an existing distribution or transmission line (Eligibility Undetermined)	0.2	0	0.0	0	0.0	0	0.0	0	0.0	0	0.0	0	0.0	0	0.0	0	0.0	0	0.0	0	0.0	0	0.0
Acres of Designated Historic District in the RAW (NRHP, Eligible for NRHP, Potentially Eligible, Eligibility Undetermined)	10	0	0.0	0	0.0	0	0.0	0	0.0	0	0.0	0	0.0	0	0.0	0	0.0	0	0.0	0	0.0	0	0.0
Acres of Designated Historic District within 100' of the RAW (NRHP, Eligible for NRHP, Potentially Eligible, Eligibility Undetermined)	4	0	0.0	0	0.0	0	0.0	0	0.0	0	0.0	0	0.0	0	0.0	0	0.0	0	0.0	0	0.0	0	0.0
Acres of Designated Historic District between 100' and 500' of the RAW that will have a view of the line (NRHP, Eligible for NRHP, Potentially Eligible, Eligibility Undetermined)	3	0	0.0	0	0.0	0	0.0	0	0.0	0	0.0	0	0.0	0	0.0	0	0.0	0	0.0	0	0.0	0	0.0
Acres of Designated Historic District between 500' and 1000' of the RAW that will have a view of the line (NRHP, Eligible for NRHP, Potentially Eligible, Eligibility Undetermined)	3	0	0.0	0	0.0	0	0.0	0	0.0	0	0.0	0	0.0	0	0.0	0	0.0	0	0.0	0	0.0	0	0.0
Total Weighted Score			0.0		0.0		0.0		0.0		0.0		0.0		0.0		0.0		0.0		0.0		0.0
Weighted Score's Relation to Maximum Score Adjusted to a Score of 0-10				0.00		0.00		0.00		0.00		0.00		0.00		0.00		0.00		0.00		0.00

SCE&G
Denny Terrace - Pineland 230 kV Transmission Line
Route Evaluation Data Sheet

	Weight	ROUTE W Weighted Score	ROUTE X Weighted Score	ROUTE Y Weighted Score	ROUTE Z Weighted Score	ROUTE AA Weighted Score	ROUTE BB Weighted Score	ROUTE CC Weighted Score	ROUTE DD Weighted Score	ROUTE EE Weighted Score	ROUTE FF Weighted Score	ROUTE GG Weighted Score
Cultural and Natural Resource Factors												
Number of Recorded Archaeological Sites in the R/W that may be disturbed by line construction (NRHP, Eligible for NRHP, Potentially Eligible, Eligibility Undetermined)		0.0	0.0	0.0	0.0	0.0	0.0	0.0	0.0	0.0	0.0	0.0
Number of Recorded Archaeological Sites in the R/W that may be disturbed by line construction (Not Eligible for NRHP)		0.0	0.0	0.0	0.0	0.0	0.0	0.0	0.0	0.0	0.0	0.0
Number of Recorded Archaeological Sites within 100' of the R/W where low potential for disturbance exists (NRHP, Eligible for NRHP, Potentially Eligible, Eligibility Undetermined)		0.0	0.0	0.0	0.0	0.0	0.0	0.0	0.0	0.0	0.0	0.0
Number of Recorded Archaeological Sites within 100' of the R/W where no potential for disturbance exists (NRHP, Eligible for NRHP, Potentially Eligible, Eligibility Undetermined)		0.0	0.0	0.0	0.0	0.0	0.0	0.0	0.0	0.0	0.0	0.0
Number of Recorded Archaeological Sites within 100' of the R/W where low potential for disturbance exists (Not Eligible for NRHP)		0.0	0.0	0.0	0.0	0.0	0.0	0.0	0.0	0.0	0.0	0.0
Number of recorded Natural Heritage or Heritage Trust sites in the R/W that may be adversely affected by the line		0.0	0.0	0.0	0.0	0.0	0.0	0.0	0.0	0.0	0.0	0.0
Number of recorded Natural Heritage or Heritage Trust sites in the R/W that will not likely be adversely affected by the line		0.0	0.0	0.0	0.0	0.0	0.0	0.0	0.0	0.0	0.0	0.0
Number of recorded Natural Heritage or Heritage Trust sites adjacent to the R/W that may be somewhat affected by danger tree clearing		0.0	0.0	0.0	0.0	0.0	0.0	0.0	0.0	0.0	0.0	0.0
Number of Historic Sites in the R/W (NRHP, Eligible for NRHP, Potentially Eligible, Eligibility Undetermined)		0.0	0.0	0.0	0.0	0.0	0.0	0.0	0.0	0.0	0.0	0.0
Number of Recorded Historic Sites within 500' of the Line that have an open view of the line (NRHP, Eligible for NRHP, Potentially Eligible)		0.0	0.0	0.0	0.0	0.0	0.0	0.0	0.0	0.0	0.0	0.0
Number of Recorded Historic Sites within 500' of the Line that have an open view of the line where it is overbuilt onto or parallel to an existing distribution or transmission line (NRHP, Eligible for NRHP, Potentially Eligible)		0.0	0.0	0.0	0.0	0.0	0.0	0.0	0.0	0.0	0.0	0.0
Number of Recorded Historic Sites within 500' of the Line that have an open view of the line (Eligibility Undetermined)		0.0	0.0	0.0	0.0	0.0	0.0	0.0	0.0	0.0	0.0	0.0
Number of Recorded Historic Sites within 500' of the Line that have an open view of the line where it is overbuilt onto or parallel to an existing distribution or transmission line (Eligibility Undetermined)		0.0	0.0	0.0	0.0	0.0	0.0	0.0	0.0	0.0	0.0	0.0
Number of Recorded Historic Sites between 500'-1000' of the Line that will have an open view of the line (NRHP, Eligible for NRHP, Potentially Eligible)		0.0	0.0	0.0	0.0	0.0	0.0	0.0	0.0	0.0	0.0	0.0
Number of Recorded Historic Sites between 500'-1000' of the Line that will have an open view of the line where it is overbuilt onto or parallel to an existing distribution or transmission line (NRHP, Eligible for NRHP, Potentially Eligible)		0.0	0.0	0.0	0.0	0.0	0.0	0.0	0.0	0.0	0.0	0.0
Number of Recorded Historic Sites between 500'-1000' of the Line that will have an open view of the line (Eligibility Undetermined)		0.0	0.0	0.0	0.0	0.0	0.0	0.0	0.0	0.0	0.0	0.0
Number of Recorded Historic Sites between 500'-1000'of the Line that have an open view of the line where it is overbuilt onto or parallel to an existing distribution or transmission line (Eligibility Undetermined)		0.0	0.0	0.0	0.0	0.0	0.0	0.0	0.0	0.0	0.0	0.0
Number of Recorded Historic Sites within 500' of the Line that have a limited view of the line (NRHP, Eligible for NRHP, Potentially Eligible)		0.0	0.0	0.0	0.0	0.0	0.0	0.0	0.0	0.0	0.0	0.0
Number of Recorded Historic Sites within 500' of the Line that have a limited view of the line where it is overbuilt onto or parallel to an existing distribution or transmission line (NRHP, Eligible for NRHP, Potentially Eligible)		0.0	0.0	0.0	0.0	0.0	0.0	0.0	0.0	0.0	0.0	0.0
Number of Recorded Historic Sites within 500' of the Line that have a limited view of the line (Eligibility Undetermined)		0.0	0.0	0.0	0.0	0.0	0.0	0.0	0.0	0.0	0.0	0.0
Number of Recorded Historic Sites within 500' of the Line that have a limited view of the line where it is overbuilt onto or parallel to an existing distribution or transmission line (Eligibility Undetermined)		0.0	0.0	0.0	0.0	0.0	0.0	0.0	0.0	0.0	0.0	0.0
Number of Recorded Historic Sites between 500'-1000' of the Line that will have a limited view of the line (NRHP, Eligible for NRHP, Potentially Eligible)		0.0	0.0	0.0	0.0	0.0	0.0	0.0	0.0	0.0	0.0	0.0
Number of Recorded Historic Sites between 500'-1000' of the Line that will have a limited view of the line where it is overbuilt onto or parallel to an existing distribution or transmission line (NRHP, Eligible for NRHP, Potentially Eligible)		0.0	0.0	0.0	0.0	0.0	0.0	0.0	0.0	0.0	0.0	0.0
Number of Recorded Historic Sites between 500'-1000' of the Line that have a limited view of the line (Eligibility Undetermined)		0.0	0.0	0.0	0.0	0.0	0.0	0.0	0.0	0.0	0.0	0.0
Number of Recorded Historic Sites between 500'-1000'of the Line that have a limited view of the line where it is overbuilt onto or parallel to an existing distribution or transmission line (Eligibility Undetermined)		0.0	0.0	0.0	0.0	0.0	0.0	0.0	0.0	0.0	0.0	0.0
Acres of Designated Historic District in the R/W (NRHP, Eligible for NRHP, Potentially Eligible, Eligibility Undetermined)		0.0	0.0	0.0	0.0	0.0	0.0	0.0	0.0	0.0	0.0	0.0
Acres of Designated Historic District within 100' of the R/W (NRHP, Eligible for NRHP, Potentially Eligible, Eligibility Undetermined)		0.0	0.0	0.0	0.0	0.0	0.0	0.0	0.0	0.0	0.0	0.0
Acres of Designated Historic District between 100' and 500' of the R/W that will have a view of the line (NRHP, Eligible for NRHP, Potentially Eligible, Eligibility Undetermined)		0.0	0.0	0.0	0.0	0.0	0.0	0.0	0.0	0.0	0.0	0.0
Acres of Designated Historic District between 500' and 1000' of the R/W that will have a view of the line (NRHP, Eligible for NRHP, Potentially Eligible, Eligibility Undetermined)		0.0	0.0	0.0	0.0	0.0	0.0	0.0	0.0	0.0	0.0	0.0
Total Weighted Score		0.0	0.0	0.0	0.0	0.0	0.0	0.0	0.0	0.0	0.0	0.0
Weighted Score's Relation to Maximum Score Adjusted to a Score of 0-10		0.00	0.00	0.00	0.00	0.00	0.00	0.00	0.00	0.00	0.00	0.00

SCE&G
Denny Terrace - Pineland 230 kV Transmission Line
Route Evaluation Data Sheet

	Weight	ROUTE NH Weighted Score	ROUTE II Weighted Score	ROUTE JJ Weighted Score	ROUTE KK Weighted Score	ROUTE LL Weighted Score	ROUTE MM Weighted Score	ROUTE NN Weighted Score
Cultural and Natural Resource Factors								
Number of Recorded Archaeological Sites in the R/W that may be disturbed by line construction (NRHP, Eligible for NRHP, Potentially Eligible, Eligibility Undetermined)		0.0	0.0	0.0	0.0	0.0	0.0	0.0
Number of Recorded Archaeological Sites in the R/W that may be disturbed by line construction (Not Eligible for NRHP)		0.0	0.0	0.0	0.0	0.0	0.0	0.0
Number of Recorded Archaeological Sites within 100' of the R/W where low potential for disturbance exists (NRHP, Eligible for NRHP, Potentially Eligible, Eligibility Undetermined)		0.0	0.0	0.0	0.0	0.0	0.0	0.0
Number of Recorded Archaeological Sites within 100' of the R/W where no potential for disturbance exists (NRHP, Eligible for NRHP, Potentially Eligible, Eligibility Undetermined)		0.0	0.0	0.0	0.0	0.0	0.0	0.0
Number of Recorded Archaeological Sites within 100' of the R/W where low potential for disturbance exists (Not Eligible for NRHP)		0.0	0.0	0.0	0.0	0.0	0.0	0.0
Number of recorded Natural Heritage or Heritage Trust sites in the R/W that may be adversely affected by the line		0.0	0.0	0.0	0.0	0.0	0.0	0.0
Number of recorded Natural Heritage or Heritage Trust sites in the R/W that will not likely be adversely affected by the line		0.0	0.0	0.0	0.0	0.0	0.0	0.0
Number of recorded Natural Heritage or Heritage Trust sites adjacent to the R/W that may be somewhat affected by danger tree clearing		0.0	0.0	0.0	0.0	0.0	0.0	0.0
Number of Historic Sites in the R/W (NRHP, Eligible for NRHP, Potentially Eligible Eligibility Undetermined)		0.0	0.0	0.0	0.0	0.0	0.0	0.0
Number of Recorded Historic Sites within 500' of the Line that have an open view of the line (NRHP, Eligible for NRHP, Potentially Eligible)		0.0	0.0	0.0	0.0	0.0	0.0	0.0
Number of Recorded Historic Sites within 500' of the Line that have an open view of the line where it is overbuilt onto or parallel to an existing distribution or transmission line (NRHP, Eligible for NRHP, Potentially Eligible)		0.0	0.0	0.0	0.0	0.0	0.0	0.0
Number of Recorded Historic Sites within 500' of the Line that have an open view of the line (Eligibility Undetermined)		0.0	0.0	0.0	0.0	0.0	0.0	0.0
Number of Recorded Historic Sites within 500' of the Line that have an open view of the line where it is overbuilt onto or parallel to an existing distribution or transmission line (Eligibility Undetermined)		0.0	0.0	0.0	0.0	0.0	0.0	0.0
Number of Recorded Historic Sites between 500'-1000' of the Line that will have an open view of the line (NRHP, Eligible for NRHP, Potentially Eligible)		0.0	0.0	0.0	0.0	0.0	0.0	0.0
Number of Recorded Historic Sites between 500'-1000' of the Line that will have an open view of the line where it is overbuilt onto or parallel to an existing distribution or transmission line (NRHP, Eligible for NRHP, Potentially Eligible)		0.0	0.0	0.0	0.0	0.0	0.0	0.0
Number of Recorded Historic Sites between 500'-1000' of the Line that will have an open view of the line (Eligibility Undetermined)		0.0	0.0	0.0	0.0	0.0	0.0	0.0
Number of Recorded Historic Sites between 500'-1000'of the Line that have an open view of the line where it is overbuilt onto or parallel to an existing distribution or transmission line (Eligibility Undetermined)		0.0	0.0	0.0	0.0	0.0	0.0	0.0
Number of Recorded Historic Sites within 500' of the Line that have a limited view of the line (NRHP, Eligible for NRHP, Potentially Eligible)		0.0	0.0	0.0	0.0	0.0	0.0	0.0
Number of Recorded Historic Sites within 500' of the Line that have a limited view of the line where it is overbuilt onto or parallel to an existing distribution or transmission line (NRHP, Eligible for NRHP, Potentially Eligible)		0.0	0.0	0.0	0.0	0.0	0.0	0.0
Number of Recorded Historic Sites within 500' of the Line that have a limited view of the line (Eligibility Undetermined)		0.0	0.0	0.0	0.0	0.0	0.0	0.0
Number of Recorded Historic Sites within 500' of the Line that have a limited view of the line where it is overbuilt onto or parallel to an existing distribution or transmission line (Eligibility Undetermined)		0.0	0.0	0.0	0.0	0.0	0.0	0.0
Number of Recorded Historic Sites between 500'-1000' of the Line that will have a limited view of the line (NRHP, Eligible for NRHP, Potentially Eligible)		0.0	0.0	0.0	0.0	0.0	0.0	0.0
Number of Recorded Historic Sites between 500'-1000' of the Line that will have a limited view of the line where it is overbuilt onto or parallel to an existing distribution or transmission line (NRHP, Eligible for NRHP, Potentially Eligible)		0.0	0.0	0.0	0.0	0.0	0.0	0.0
Number of Recorded Historic Sites between 500'-1000' of the Line that have a limited view of the line (Eligibility Undetermined)		0.0	0.0	0.0	0.0	0.0	0.0	0.0
Number of Recorded Historic Sites between 500'-1000'of the Line that have a limited view of the line where it is overbuilt onto or parallel to an existing distribution or transmission line (Eligibility Undetermined)		0.0	0.0	0.0	0.0	0.0	0.0	0.0
Acres of Designated Historic District in the R/W (NRHP, Eligible for NRHP, Potentially Eligible, Eligibility Undetermined)		0.0	0.0	0.0	0.0	0.0	0.0	0.0
Acres of Designated Historic District within 100' of the R/W (NRHP, Eligible for NRHP, Potentially Eligible, Eligibility Undetermined)		0.0	0.0	0.0	0.0	0.0	0.0	0.0
Acres of Designated Historic District between 100' and 500' of the R/W that will have a view of the line (NRHP, Eligible for NRHP, Potentially Eligible, Eligibility Undetermined)		0.0	0.0	0.0	0.0	0.0	0.0	0.0
Acres of Designated Historic District between 500' and 1000' of the R/W that will have a view of the line (NRHP, Eligible for NRHP, Potentially Eligible, Eligibility Undetermined)		0.0	0.0	0.0	0.0	0.0	0.0	0.0
Total Weighted Score		0.0	0.0	0.0	0.0	0.0	0.0	0.0
Weighted Score's Relation to Maximum Score Adjusted to a Score of 0-10		0.00	0.00	0.00	0.00	0.00	0.00	0.00

SCE&G
Denny Terrace - Pineland 230 kV Transmission Line
Route Evaluation Data Sheet

	Weight	ROUTE A Weighted Score	ROUTE B Weighted Score	ROUTE C Weighted Score	ROUTE D Weighted Score	ROUTE E Weighted Score	ROUTE F Weighted Score	ROUTE G Weighted Score	ROUTE H Weighted Score	ROUTE I Weighted Score	ROUTE J Weighted Score	ROUTE K Weighted Score
Land Cover Factors												
Acres of mesic deciduous forest/woodland to be cleared for R/W not parallel and adjacent to an existing cleared corridor (e.g., utility or road right of way)		0.0	0.0	0.0	0.0	0.0	0.0	0.0	0.0	0.0	0.0	0.0
Acres of mesic deciduous forest/woodland to be cleared for R/W parallel and adjacent to an existing cleared corridor (e.g., utility or road right of way)		0.0	0.0	0.0	0.0	0.0	0.0	0.0	0.0	0.0	0.0	0.0
Acres of hardwood forest (dry deciduous forest/woodland) to be cleared for R/W not parallel and adjacent to an existing cleared corridor (e.g., utility or road right of way)		74.0	74.0	38.0	31.0	1.0	2.0	1.0	2.0	7.0	0.0	0.0
Acres of hardwood forest (dry deciduous forest/woodland) to be cleared for R/W parallel and adjacent to an existing cleared corridor (e.g., utility or road right of way)		0.0	3.5	0.0	3.5	0.0	0.5	10.0	18.5	18.5	1.0	4.5
Acres of dry mixed forest/woodland to be cleared for R/W not parallel and adjacent to an existing cleared corridor (e.g., utility or road right of way)		72.0	73.6	67.2	68.6	5.6	7.2	2.4	4.8	36.0	13.0	10.0
Acres of dry mixed forest/woodland to be cleared for R/W parallel and adjacent to an existing cleared corridor (e.g., utility or road right of way)		0.0	2.8	0.0	2.8	8.5	11.2	27.2	30.0	13.6	2.8	5.2
Acres of open canopy/recently cleared forest in R/W		0.0	0.0	0.0	0.0	0.0	0.0	0.0	0.0	0.0	0.0	0.0
Acres of pine forest (closed canopy evergreen forest/woodland) to be cleared for R/W not parallel and adjacent to an existing cleared corridor (e.g., utility or road right of way)		52.0	52.8	59.4	51.2	6.8	9.5	1.6	2.4	21.6	0.8	10.4
Acres of pine forest (closed canopy evergreen forest/woodland) to be cleared for R/W parallel and adjacent to an existing cleared corridor (e.g., utility or road right of way)		0.0	0.0	0.0	0.0	1.6	1.6	6.2	5.6	2.4	0.0	0.4
Acres of grassland / pasture in R/W		2.7	4.2	4.5	5.3	0.0	11.7	17.4	16.2	20.4	4.5	8.6
Acres of marsh / emergent wetland in R/W		0.0	0.0	0.0	0.0	0.0	0.0	0.0	0.0	0.0	0.0	0.0
Acres of fresh water in R/W		0.0	0.0	0.0	0.0	0.0	0.0	0.0	0.0	0.0	0.0	0.0
Acres of dry shrub/scrub thicket in R/W		5.4	6.6	6.6	6.0	3.6	4.0	4.4	4.5	4.8	3.6	3.6
Acres of wet shrub/scrub thicket in R/W		0.2	0.2	0.0	0.0	0.0	0.0	0.0	0.0	0.0	0.0	0.0
Acres of bottomland/floodplain forest in R/W not parallel and adjacent to an existing occupied corridor (e.g., utility or road right of way)		38.0	38.0	115.0	115.0	178.0	178.0	72.0	72.0	129.0	237.0	237.0
Acres of bottomland/floodplain forest in R/W parallel and adjacent to an existing occupied corridor (e.g., utility or road right of way)		0.0	0.0	0.0	0.0	34.5	34.5	51.6	51.6	28.0	34.5	34.5
Acres of urban development in R/W		1.5	4.0	2.0	4.5	13.0	10.0	14.5	17.0	17.5	1.0	3.5
Acres of urban residential landcover in R/W		1.0	1.0	0.0	0.0	1.0	1.0	3.0	3.0	2.0	0.0	0.0
Acres of needle-leaved evergreen mixed forest/woodland to be cleared for R/W not parallel and adjacent to an existing cleared corridor (e.g., utility or road right of way)		0.0	0.0	0.0	0.0	0.0	0.0	0.0	0.0	0.0	0.0	0.0
Acres of needle-leaved evergreen mixed forest/woodland to be cleared for R/W parallel and adjacent to an existing cleared corridor (e.g., utility or road right of way)		0.0	0.0	0.0	0.0	0.0	0.0	0.0	0.0	0.0	0.0	0.0
Total Weighted Score		246.8	260.7	274.9	299.0	270.0	284.3	215.7	230.6	307.8	316.9	330.8
Weighted Score's Relation to Maximum Score Adjusted to a Score of 0-10		5.99	6.31	6.65	7.04	5.56	6.90	5.24	5.60	7.47	7.70	8.04

TABLE 3
Sheet 5 of 28

SCE&G
Denny Terrace - Pineland 230 kV Transmission Line
Route Evaluation Data Sheet

	Weight	ROUTE L Weighted Score	ROUTE M Weighted Score	ROUTE N Weighted Score	ROUTE O Weighted Score	ROUTE P Weighted Score	ROUTE Q Weighted Score	ROUTE R Weighted Score	ROUTE S Weighted Score	ROUTE T Weighted Score	ROUTE U Weighted Score	ROUTE V Weighted Score
Land Cover Factors												
Acres of mesic deciduous forest/woodland to be cleared for R/W not parallel and adjacent to an existing cleared corridor (e.g., utility or road right of way)		0.0	0.0	0.0	0.0	0.0	0.0	0.0	0.0	0.0	0.0	0.0
Acres of mesic deciduous forest/woodland to be cleared for R/W parallel and adjacent to an existing cleared corridor (e.g., utility or road right of way)		0.0	0.0	0.0	0.0	0.0	0.0	0.0	0.0	0.0	0.0	0.0
Acres of hardwood forest (dry deciduous forest/woodland) to be cleared for R/W not parallel and adjacent to an existing cleared corridor (e.g., utility or road right of way)		8.0	0.0	14.0	22.0	23.0	22.0	23.0	28.0	3.0	3.0	3.0
Acres of hardwood forest (dry deciduous forest/woodland) to be cleared for R/W parallel and adjacent to an existing cleared corridor (e.g., utility or road right of way)		16.0	14.0	13.5	0.0	3.5	0.5	13.0	12.5	0.0	0.0	16.5
Acres of dry mixed forest/woodland to be cleared for R/W not parallel and adjacent to an existing cleared corridor (e.g., utility or road right of way)		11.2	13.0	44.8	38.0	37.0	32.6	35.7	66.4	5.6	7.3	2.4
Acres of dry mixed forest/woodland to be cleared for R/W parallel and adjacent to an existing cleared corridor (e.g., utility or road right of way)		21.2	21.0	8.0	2.0	4.0	20.4	23.7	7.2	8.0	11.2	27.2
Acres of open canopy/recently cleared forest in R/W		0.0	0.0	0.0	0.0	0.0	0.0	0.0	0.0	0.0	0.0	0.0
Acres of pine forest (closed canopy evergreen forest/woodland) to be cleared for R/W not parallel and adjacent to an existing cleared corridor (e.g., utility or road right of way)		1.6	3.2	22.4	16.4	19.2	11.2	12.0	31.2	8.8	9.6	1.6
Acres of pine forest (closed canopy evergreen forest/woodland) to be cleared for R/W parallel and adjacent to an existing cleared corridor (e.g., utility or road right of way)		4.0	4.0	0.8	0.0	0.4	4.0	4.0	0.8	1.6	1.6	5.2
Acres of grassland / pasture in R/W		12.3	14.1	21.3	2.4	4.2	6.9	11.7	19.7	10.2	11.7	17.7
Acres of marsh / emergent wetland in R/W		0.0	0.0	0.0	0.0	0.0	0.0	0.0	0.0	0.0	0.0	0.0
Acres of fresh water in R/W		0.0	0.0	0.0	1.6	1.6	1.6	1.6	1.6	0.0	0.0	0.0
Acres of dry shrub/scrub thicket in R/W		4.2	4.4	4.0	3.2	3.4	3.8	4.0	4.2	4.0	4.0	4.6
Acres of wet shrub/scrub thicket in R/W		0.0	0.0	0.0	1.0	1.0	1.0	1.0	1.0	0.0	0.0	0.0
Acres of bottomland/floodplain forest in R/W not parallel and adjacent to an existing occupied corridor (e.g., utility or road right of way)		134.0	134.0	101.0	222.0	222.0	118.0	118.0	175.0	208.0	208.0	160.0
Acres of bottomland/floodplain forest in R/W parallel and adjacent to an existing occupied corridor (e.g., utility or road right of way)		51.5	51.5	29.9	23.5	23.5	40.5	40.5	19.0	34.5	34.5	51.5
Acres of urban development in R/W		2.0	1.0	5.0	1.0	3.5	2.0	5.0	5.5	15.0	17.5	10.0
Acres of urban wetland/lost landcover in R/W		2.0	2.0	1.0	0.0	0.0	2.0	2.0	1.0	1.0	1.0	3.0
Acres of needle-leaved evergreen mixed forest/woodland to be cleared for R/W not parallel and adjacent to an existing cleared corridor (e.g., utility or road right of way)		0.0	0.0	0.0	0.0	0.0	0.0	0.0	0.0	0.0	0.0	0.0
Acres of needle-leaved evergreen mixed forest/woodland to be cleared for R/W parallel and adjacent to an existing cleared corridor (e.g., utility or road right of way)		0.0	0.0	0.0	0.0	0.0	0.0	0.0	0.0	0.0	0.0	0.0
Total Weighted Score		292.5	278.5	355.9	333.1	347.7	278.7	294.2	371.0	304.5	316.8	240.7
Weighted Score's Relation to Maximum Score Adjusted to a Score of 0-10		6.37	6.77	8.64	8.09	8.44	6.77	7.14	9.02	7.39	7.69	6.06

TABLE 3
Sheet 6 of 28

SCE&G
Denny Terrace - Pineland 230 kV Transmission Line
Route Evaluation Data Sheet

	Weight	ROUTE W Weighted Score		ROUTE X Weighted Score		ROUTE Y Weighted Score		ROUTE Z Weighted Score		ROUTE AA Weighted Score		ROUTE BB Weighted Score		ROUTE CC Weighted Score		ROUTE DD Weighted Score		ROUTE EE Weighted Score		ROUTE FF Weighted Score		ROUTE GG Weighted Score	
Land Cover Factors																							
Acres of mesic deciduous forest/woodland to be cleared for R/W not parallel and adjacent to an existing cleared corridor (e.g., utility or road right of way)		0.0		0.0		0.0		0.0		0.0		0.0		0.0		0.0		0.0		0.0		0.0	
Acres of mesic deciduous forest/woodland to be cleared for R/W parallel and adjacent to an existing cleared corridor (e.g., utility or road right of way)		0.0		0.0		0.0		0.0		0.0		0.0		0.0		0.0		0.0		0.0		0.0	
Acres of hardwood forest (dry deciduous forest/woodland) to be cleared for R/W not parallel and adjacent to an existing cleared corridor (e.g., utility or road right of way)		0.0		0.0		10.0		10.0		10.0		10.0		10.0		24.0		24.0		23.0		24.0	
Acres of hardwood forest (dry deciduous forest/woodland) to be cleared for R/W parallel and adjacent to an existing cleared corridor (e.g., utility or road right of way)		16.5		16.5		1.0		4.5		10.5		14.0		13.5		0.0		3.5		6.5		13.0	
Acres of dry mixed forest/woodland to be cleared for R/W not parallel and adjacent to an existing cleared corridor (e.g., utility or road right of way)		4.5		36.0		13.6		16.0		11.2		13.0		44.0		35.0		37.0		32.8		35.7	
Acres of dry mixed forest/woodland to be cleared for R/W parallel and adjacent to an existing cleared corridor (e.g., utility or road right of way)		39.0		13.6		2.6		5.2		21.2		24.0		5.0		2.0		4.0		20.4		23.2	
Acres of open canopy/recently cleared forest in R/W		0.0		0.0		0.0		0.0		0.0		0.0		0.0		0.0		0.0		0.0		0.0	
Acres of pine forest (closed canopy evergreen forest/woodland) to be cleared for R/W not parallel and adjacent to an existing cleared corridor (e.g., utility or road right of way)		7.4		21.6		0.6		18.4		1.6		3.2		22.4		18.4		16.2		11.2		12.0	
Acres of pine forest (closed canopy evergreen forest/woodland) to be cleared for R/W parallel and adjacent to an existing cleared corridor (e.g., utility or road right of way)		5.6		7.4		0.0		0.4		4.0		4.0		0.6		0.6		0.4		4.0		4.0	
Acres of grassland / pasture in R/W		19.2		26.7		5.4		6.0		12.0		14.4		21.6		3.0		4.5		10.5		12.3	
Acres of marsh / emergent wetland in R/W		0.0		0.0		0.0		0.0		0.0		0.0		0.0		0.0		0.0		0.0		0.0	
Acres of fresh water in R/W		0.0		0.0		0.0		0.0		0.0		0.0		0.0		1.0		1.0		1.0		1.0	
Acres of dry shrub/scrub thicket in R/W		4.0		6.0		3.0		4.0		4.4		4.0		4.0		3.4		3.0		4.0		4.2	
Acres of wet shrub/scrub thicket in R/W		0.0		0.0		0.0		0.0		0.0		0.0		0.0		1.0		1.0		1.0		1.0	
Acres of bottomland/floodplain forest in R/W not parallel and adjacent to an existing occupied corridor (e.g., utility or road right of way)		192.0		156.0		283.0		253.0		149.0		149.0		297.0		237.0		237.0		134.0		134.0	
Acres of bottomland/floodplain forest in R/W parallel and adjacent to an existing occupied corridor (e.g., utility or road right of way)		51.5		29.0		34.5		34.5		51.5		51.5		29.0		23.5		23.5		40.5		40.5	
Acres of urban development in R/W		19.5		19.5		6.0		8.5		7.0		19.0		19.5		6.0		8.5		7.0		10.0	
Acres of urban residential landcover in R/W		3.0		2.0		0.0		0.0		2.0		2.0		1.0		0.0		0.0		2.0		2.0	
Acres of needle-leaved evergreen mixed forest/woodland to be cleared for R/W not parallel and adjacent to an existing cleared corridor (e.g., utility or road right of way)		0.0		0.0		0.0		0.0		0.0		0.0		0.0		0.0		0.0		0.0		0.0	
Acres of needle-leaved evergreen mixed forest/woodland to be cleared for R/W parallel and adjacent to an existing cleared corridor (e.g., utility or road right of way)		0.0		0.0		0.0		0.0		0.0		0.0		0.0		0.0		0.0		0.0		0.0	
Total Weighted Score		343.8		342.3		339.7		353.4		295.3		308.3		329.7		358.0		369.2		391.5		317.0	
Weighted Score's Relation to Maximum Score Adjusted to a Score of 0-10			6.41		8.31		8.25		8.58		6.93		7.20		9.22		8.64		8.97		7.32		7.70

TABLE 3
Sheet 7 of 28

SCE&G
Denny Terrace - Pineland 230 kV Transmission Line
Route Evaluation Data Sheet

	Weight	ROUTE HH Weighted Score	ROUTE II Weighted Score	ROUTE JJ Weighted Score	ROUTE KK Weighted Score	ROUTE LL Weighted Score	ROUTE MM Weighted Score	ROUTE NN Weighted Score
Land Cover Factors								
Acres of mesic deciduous forest/woodland to be cleared for R/W not parallel and adjacent to an existing cleared corridor (e.g., utility or road right of way)		0.0	0.0	0.0	0.0	0.0	0.0	0.0
Acres of mesic deciduous forest/woodland to be cleared for R/W parallel and adjacent to an existing cleared corridor (e.g., utility or road right of way)		0.0	0.0	0.0	0.0	0.0	0.0	0.0
Acres of hardwood forest (dry deciduous forest/woodland) to be cleared for R/W not parallel and adjacent to an existing cleared corridor (e.g., utility or road right of way)		38.0	34.0	35.0	34.0	34.0	49.0	17.0
Acres of hardwood forest (dry deciduous forest/woodland) to be cleared for R/W parallel and adjacent to an existing cleared corridor (e.g., utility or road right of way)		12.6	22.0	29.5	31.0	34.5	34.5	36.0
Acres of dry mixed forest/woodland to be cleared for R/W not parallel and adjacent to an existing cleared corridor (e.g., utility or road right of way)		60.4	59.2	60.8	56.0	58.1	80.0	12.0
Acres of dry mixed forest/woodland to be cleared for R/W parallel and adjacent to an existing cleared corridor (e.g., utility or road right of way)		7.2	20.0	22.8	38.4	41.2	25.2	46.0
Acres of open canopy/recently cleared forest in R/W		0.0	0.0	0.0	0.0	0.0	0.0	0.0
Acres of pine forest (closed canopy evergreen forest/woodland) to be cleared for R/W not parallel and adjacent to an existing cleared corridor (e.g., utility or road right of way)		31.2	47.2	46.8	40.0	40.8	59.8	12.8
Acres of pine forest (closed canopy evergreen forest/woodland) to be cleared for R/W parallel and adjacent to an existing cleared corridor (e.g., utility or road right of way)		0.8	2.0	2.0	5.6	4.6	2.8	20.4
Acres of grassland / pasture in R/W		19.5	8.4	8.0	16.0	17.4	24.0	24.8
Acres of marsh / emergent wetland in R/W		0.0	0.0	0.0	0.0	0.0	0.0	0.0
Acres of fresh water in R/W		1.8	0.0	0.0	0.0	0.0	0.0	0.0
Acres of dry shrub/scrub thicket in R/W		4.4	9.0	9.2	8.8	9.8	10.0	7.2
Acres of wet shrub/scrub thicket in R/W		1.0	1.0	1.0	1.0	1.0	1.0	0.0
Acres of bottomland/floodplain forest in R/W not parallel and adjacent to an existing occupied corridor (e.g., utility or road right of way)		161.0	138.0	136.0	33.0	31.0	96.0	51.0
Acres of bottomland/floodplain forest in R/W parallel and adjacent to an existing occupied corridor (e.g., utility or road right of way)		16.6	26.0	25.0	42.0	42.6	19.5	4.0
Acres of urban development in R/W		10.6	8.0	10.6	9.6	12.0	12.5	29.5
Acres of urban residential landcover in R/W		1.0	0.0	0.0	2.0	2.0	1.0	1.0
Acres of needle-leaved evergreen mixed forest/woodland to be cleared for R/W not parallel and adjacent to an existing cleared corridor (e.g., utility or road right of way)		0.0	0.0	0.0	0.0	0.0	0.0	0.0
Acres of needle-leaved evergreen mixed forest/woodland to be cleared for R/W parallel and adjacent to an existing cleared corridor (e.g., utility or road right of way)		0.0	0.0	0.0	0.0	0.0	0.0	0.0
Total Weighted Score		395.1	371.8	386.8	316.0	332.6	411.8	267.0
Weighted Score's Relation to Maximum Score Adjusted to a Score of 0-10		6.59	9.03	9.36	7.72	8.08	10.00	6.50

TABLE 3
Sheet 8 of 28

SCE&G
Denny Terrace - Pineland 230 kV Transmission Line
Route Evaluation Data Sheet

	Weight	ROUTE A Weighted Score	ROUTE B Weighted Score	ROUTE C Weighted Score	ROUTE D Weighted Score	ROUTE E Weighted Score	ROUTE F Weighted Score	ROUTE G Weighted Score	ROUTE H Weighted Score	ROUTE I Weighted Score	ROUTE J Weighted Score	ROUTE K Weighted Score
Property Ownership Factors												
Acres of R/W not parallel and adjacent to existing utility R/W to be acquired from private ownership		109.0	120.0	177.0	263.0	120.0	153.0	33.0	59.0	267.0	155.0	161.0
Acres of R/W parallel and adjacent to existing utility R/W to be acquired from private ownership		0.0	0.0	0.0	0.0	87.8	68.4	190.2	193.4	93.4	68.4	67.0
Acres of R/W not parallel and adjacent to existing utility R/W to be acquired from corporate ownership		152.8	102.8	126.8	126.8	88.4	68.4	84.8	84.6	92.8	79.2	79.2
Acres of R/W parallel and adjacent to existing utility R/W to be acquired from corporate ownership		0.0	0.0	0.0	0.0	0.0	0.0	32.0	32.0	0.0	0.0	0.0
Acres of R/W not parallel and adjacent to existing utility R/W to be acquired from public ownership		0.0	0.0	0.0	0.0	1.0	1.0	1.0	1.0	1.0	38.0	38.0
Acres of R/W parallel and adjacent to existing utility R/W to be acquired from public ownership		0.0	0.0	0.0	0.0	0.0	0.0	0.0	0.0	0.0	0.0	0.0
Total Weighted Score		261.8	288.4	302.6	329.2	293.2	320.8	261.0	278.2	414.2	320.0	356.2
Weighted Score's Relation to Maximum Score Adjusted to a Score of 0-10		4.74	6.22	5.48	5.96	5.31	5.81	4.54	5.04	7.50	5.95	6.43
Land Use Factors												
Acres of R/W not parallel and adjacent to existing utility or road/railroad R/W across lands used for agricultural production		0.0	0.0	0.0	0.0	0.0	0.0	0.0	0.0	0.0	0.0	0.0
Acres of R/W parallel and adjacent to existing utility or road/railroad R/W across lands used for agricultural production		0.0	0.0	0.0	0.0	0.0	0.0	0.0	0.0	0.0	0.0	0.0
Acres of R/W not parallel and adjacent to existing utility or road/railroad R/W across lands either being used for, or dedicated for, the burial of human remains (cemetery)		0.0	0.0	0.0	0.0	0.0	0.0	0.0	0.0	0.0	0.0	0.0
Acres of R/W parallel and adjacent to existing utility or road/railroad R/W across lands either being used for, or dedicated for, the burial of human remains (cemetery)		0.0	0.0	0.0	0.0	0.0	0.0	0.0	0.0	0.0	0.0	0.0
Acres of R/W not parallel and adjacent to existing utility or road/railroad R/W across lands that are 1) in recorded residential subdivisions (developed or undeveloped); 2) across lands where existing residential development occurs on land parcels that have been subdivided and sized for obvious residential uses (typically lots that are one acre or less in area); or, 3) across lands that are currently portions of existing residential yard areas		0.0	0.0	0.0	0.0	0.0	0.0	0.0	0.0	0.0	0.0	0.0
Acres of R/W parallel and adjacent to existing utility or road/railroad R/W across lands that are 1) in recorded residential subdivisions (developed or undeveloped); 2) across lands where existing residential development occurs on land parcels that have been subdivided and sized for obvious residential uses (typically lots that are one acre or less in area); or, 3) across lands that are currently portions of existing residential yard areas		0.0	0.0	0.0	0.0	0.0	0.0	34.4	34.4	7.2	0.0	0.0
Acres of R/W not parallel and adjacent to existing utility or road/railroad R/W across lands that are in proposed residential subdivisions (parcels rezoned for residential subdivisions or preliminary subdivision plans filed but not approved)		0.0	0.0	0.0	0.0	0.0	0.0	0.0	0.0	0.0	0.0	0.0
Acres of R/W parallel and adjacent to existing utility or road/railroad R/W across lands that are in proposed residential subdivisions (parcels rezoned for residential subdivisions or preliminary subdivision plans filed but not approved)		0.0	0.0	0.0	0.0	0.0	0.0	0.0	0.0	0.0	0.0	0.0
Acres of R/W not parallel and adjacent to existing utility or road/railroad R/W across lands used for public recreation (e.g., parks, ball field, etc.) purposes		0.0	0.0	0.0	0.0	0.0	0.0	0.0	0.0	0.0	0.0	0.0
Acres of R/W parallel and adjacent to existing utility or road/railroad R/W across lands used for public recreation (e.g., parks, ball field, etc.) purposes		0.0	0.0	0.0	0.0	0.0	0.0	0.0	0.0	0.0	0.0	0.0
Acres of R/W not parallel and adjacent to existing utility or road/railroad R/W across lands used for church purposes		0.0	0.0	0.0	0.0	0.0	0.0	0.0	0.0	0.0	0.0	0.0
Acres of R/W parallel and adjacent to existing utility or road/railroad R/W across lands used for church purposes		0.0	0.0	0.0	0.0	0.0	0.0	0.0	0.0	0.0	0.0	0.0
Acres of R/W not parallel and adjacent to existing utility or road/railroad R/W across lands dedicated for long-term preservation (coastal maritime, dedicated buffers, etc)		0.0	0.0	0.0	0.0	0.0	0.0	0.0	0.0	0.0	0.0	0.0
Acres of R/W parallel and adjacent to existing utility or road/railroad R/W across lands dedicated for long-term preservation (coastal maritime, dedicated buffers, etc)		0.0	0.0	0.0	0.0	0.0	0.0	0.0	0.0	0.0	0.0	0.0
Acres of R/W not parallel and adjacent to existing utility or road/railroad R/W across lands dedicated to long-term research and educational purposes		0.0	0.0	0.0	0.0	0.0	0.0	0.0	0.0	0.0	0.0	0.0
Acres of R/W parallel and adjacent to existing utility or road/railroad R/W across lands dedicated to long-term research and educational purposes		0.0	0.0	0.0	0.0	0.0	0.0	0.0	0.0	0.0	0.0	0.0
Acres of R/W not parallel and adjacent to existing utility or road/railroad R/W across lands used for school/daycare purposes		0.0	0.0	0.0	0.0	0.0	0.0	0.0	0.0	0.0	0.0	0.0
Acres of R/W parallel and adjacent to existing utility or road/railroad R/W across lands used for school/daycare purposes		0.0	0.0	0.0	0.0	0.0	0.0	0.0	0.0	0.0	0.0	0.0
Acres of R/W not parallel and adjacent to existing utility or road/railroad R/W across lands used for institutional purposes (hospital, nursing home, etc)		0.0	0.0	0.0	0.0	0.0	0.0	0.0	0.0	0.0	0.0	0.0
Acres of R/W parallel and adjacent to existing utility or road/railroad R/W across lands used for institutional purposes (hospital, nursing home, etc)		0.0	0.0	0.0	0.0	0.0	0.0	0.0	0.0	0.0	0.0	0.0
Acres within 200' of a potential structure location in navigable waters where there is not an existing obstruction (bridge support, transmission structure, etc) in close proximity (200')		0.0	0.0	0.0	0.0	0.0	0.0	0.0	0.0	0.0	0.0	0.0
Acres within 200' of a potential structure location in navigable waters where there is an existing obstruction (bridge support, transmission structure, etc) in close proximity (200')		0.0	0.0	0.0	0.0	0.0	0.0	0.0	0.0	0.0	0.0	0.0
Total Weighted Score		0.0	0.0	0.0	0.0	0.0	0.0	36.2	35.2	8.0	0.0	0.0
Weighted Score's Relation to Maximum Score Adjusted to a Score of 0-10		0.00	0.00	2.54	2.54	2.77	2.77	0.94	0.94	2.26	2.64	2.64

TABLE 3
Sheet 9 of 28

SCE&G
Denny Terrace - Pineland 230 kV Transmission Line
Route Evaluation Data Sheet

	Weight	ROUTE L Weighted Score	ROUTE M Weighted Score	ROUTE N Weighted Score	ROUTE O Weighted Score	ROUTE P Weighted Score	ROUTE Q Weighted Score	ROUTE R Weighted Score	ROUTE S Weighted Score	ROUTE T Weighted Score	ROUTE U Weighted Score	ROUTE V Weighted Score
Property Ownership Factors												
Acres of R/W not parallel and adjacent to existing utility R/W to be acquired from private ownership		61.0	88.0	265.0	196.0	225.0	166.0	132.0	340.0	164.0	199.0	71.0
Acres of R/W parallel and adjacent to existing utility R/W to be acquired from private ownership		80.4	90.0	42.0	38.4	39.0	71.4	72.0	24.0	67.8	88.4	109.2
Acres of R/W not parallel and adjacent to existing utility R/W to be acquired from corporate ownership		63.0	85.6	73.8	71.2	71.2	87.6	87.8	65.6	62.0	92.0	79.4
Acres of R/W parallel and adjacent to existing utility R/W to be acquired from corporate ownership		32.0	32.0	0.0	0.0	0.0	32.0	32.0	0.0	0.0	0.0	32.0
Acres of R/W not parallel and adjacent to existing utility R/W to be acquired from public ownership		39.0	39.0	39.0	40.0	40.0	40.0	40.0	40.0	0.0	0.0	0.0
Acres of R/W parallel and adjacent to existing utility R/W to be acquired from public ownership		0.0	0.0	0.0	0.0	0.0	0.0	0.0	0.0	0.0	0.0	0.0
Total Weighted Score		296.0	313.6	449.6	348.6	376.2	397.0	333.6	470.2	331.8	358.4	288.6
Weighted Score's Relation to Maximum Score Adjusted to a Score of 0-10		5.18	5.69	8.14	6.31	6.79	6.50	6.04	8.51	6.01	6.49	5.24
Land Use Factors												
Acres of R/W not parallel and adjacent to existing utility or roadrailroad R/W access lands used for agricultural production		0.0	0.0	0.0	0.0	0.0	0.0	0.0	0.0	0.0	0.0	0.0
Acres of R/W parallel and adjacent to existing utility or roadrailroad R/W across lands used for agricultural production		0.0	0.0	0.0	0.0	0.0	0.0	0.0	0.0	0.0	0.0	0.0
Acres of R/W not parallel and adjacent to existing utility or roadrailroad R/W across lands either being used for, or dedicated for, the burial of human remains (cemetery)		0.0	0.0	0.0	0.0	0.0	0.0	0.0	0.0	0.0	0.0	0.0
Acres of R/W parallel and adjacent to existing utility or roadrailroad R/W across lands either being used for, or dedicated for, the burial of human remains (cemetery)		0.0	0.0	0.0	0.0	0.0	0.0	0.0	0.0	0.0	0.0	0.0
Acres of R/W not parallel and adjacent to existing utility or roadrailroad R/W across lands that are 1) in recorded residential subdivisions (developed or undeveloped); 2) across lands where existing residential development occurs on land parcels that have been subdivided and sized for obvious residential uses (typically lots that are one acre or less in area); or, 3) across lands that are currently portions of existing residential yard areas.		0.0	0.0	0.0	10.0	10.0	1.0	1.0	1.0	0.0	0.0	0.0
Acres of R/W parallel and adjacent to existing utility or roadrailroad R/W across lands that are 1) in recorded residential subdivisions (developed or undeveloped); 2) across lands where existing residential development occurs on land parcels that have been subdivided and sized for obvious residential uses (typically lots that are one acre or less in area); or, 3) across lands that are currently portions of existing residential yard areas.		34.4	34.4	7.2	0.0	0.0	34.4	34.4	7.2	0.0	0.0	34.4
Acres of R/W not parallel and adjacent to existing utility or roadrailroad R/W across lands that are in proposed residential subdivisions (parcels rezoned for residential subdivisions or preliminary subdivision plans filed but not approved)		0.0	0.0	0.0	0.0	0.0	0.0	0.0	0.0	0.0	0.0	0.0
Acres of R/W parallel and adjacent to existing utility or roadrailroad R/W across lands that are in proposed residential subdivisions (parcels rezoned for residential subdivisions or preliminary subdivision plans filed but not approved)		0.0	0.0	0.0	0.0	0.0	0.0	0.0	0.0	0.0	0.0	0.0
Acres of R/W not parallel and adjacent to existing utility or roadrailroad R/W across lands used for public recreation (e.g., parks, ball field, etc.) purposes		0.0	0.0	0.0	0.0	0.0	0.0	0.0	0.0	0.0	0.0	0.0
Acres of R/W parallel and adjacent to existing utility or roadrailroad R/W across lands used for public recreation (e.g., parks, ball field, etc.) purposes		0.0	0.0	0.0	0.0	0.0	0.0	0.0	0.0	0.0	0.0	0.0
Acres of R/W not parallel and adjacent to existing utility or roadrailroad R/W across lands used for church purposes		0.0	0.0	0.0	0.0	0.0	0.0	0.0	0.0	0.0	0.0	0.0
Acres of R/W parallel and adjacent to existing utility or roadrailroad R/W across lands used for church purposes		0.0	0.0	0.0	0.0	0.0	0.0	0.0	0.0	0.0	0.0	0.0
Acres of R/W not parallel and adjacent to existing utility or roadrailroad R/W across lands dedicated for long-term preservation (coastal marshland, dedicated buffers, etc)		0.0	0.0	0.0	0.0	0.0	0.0	0.0	0.0	0.0	0.0	0.0
Acres of R/W parallel and adjacent to existing utility or roadrailroad R/W across lands dedicated for long-term preservation (coastal marshland, dedicated buffers, etc)		0.0	0.0	0.0	0.0	0.0	0.0	0.0	0.0	0.0	0.0	0.0
Acres of R/W not parallel and adjacent to existing utility or roadrailroad R/W across lands dedicated to long-term research and educational purposes		0.0	0.0	0.0	0.0	0.0	0.0	0.0	0.0	0.0	0.0	0.0
Acres of R/W parallel and adjacent to existing utility or roadrailroad R/W across lands dedicated to long-term research and educational purposes		0.0	0.0	0.0	0.0	0.0	0.0	0.0	0.0	0.0	0.0	0.0
Acres of R/W not parallel and adjacent to existing utility or roadrailroad R/W across lands used for school/daycare purposes		0.0	0.0	0.0	0.0	0.0	0.0	0.0	0.0	0.0	0.0	0.0
Acres of R/W parallel and adjacent to existing utility or roadrailroad R/W across lands used for school/daycare purposes		0.0	0.0	0.0	0.0	0.0	0.0	0.0	0.0	0.0	0.0	0.0
Acres of R/W not parallel and adjacent to existing utility or roadrailroad R/W across lands used for institutional purposes (hospital, nursing home, etc)		0.0	0.0	0.0	0.0	0.0	0.0	0.0	0.0	0.0	0.0	0.0
Acres of R/W parallel and adjacent to existing utility or roadrailroad R/W across lands used for institutional purposes (hospital, nursing home, etc)		0.0	0.0	0.0	0.0	0.0	0.0	0.0	0.0	0.0	0.0	0.0
Acres within 200' of a potential structure location in navigable waters where there is not an existing obstruction (bridge support, transmission structure, etc) in close proximity (200')		0.0	0.0	0.0	0.0	0.0	0.0	0.0	0.0	0.0	0.0	0.0
Acres within 200' of a potential structure location in navigable waters where there is an existing obstruction (bridge support, transmission structure, etc) in close proximity (200')		0.0	0.0	0.0	0.0	0.0	0.0	0.0	0.0	0.0	0.0	0.0
Total Weighted Score		34.4	34.4	7.2	10.0	10.0	35.4	36.4	8.2	0.0	0.0	35.2
Weighted Score's Relation to Maximum Score Adjusted to a Score of 0-10		9.72	9.72	2.03	2.82	2.82	10.00	10.00	2.32	2.77	2.77	9.94

TABLE 3
Sheet 10 of 28

SCE&G
Denny Terrace - Pineland 230 kV Transmission Line
Route Evaluation Data Sheet

	Weight	ROUTE W Weighted Score	ROUTE X Weighted Score	ROUTE Y Weighted Score	ROUTE Z Weighted Score	ROUTE AA Weighted Score	ROUTE BB Weighted Score	ROUTE CC Weighted Score	ROUTE DD Weighted Score	ROUTE EE Weighted Score	ROUTE FF Weighted Score	ROUTE GG Weighted Score
Property Ownership Factors												
Acres of R/W not parallel and adjacent to existing utility R/W to be acquired from private ownership		97.0	305.0	197.0	224.6	194.0	131.0	338.0	242.0	268.0	168.0	175.0
Acres of R/W parallel and adjacent to existing utility R/W to be acquired from private ownership		101.4	63.4	56.4	57.0	89.4	90.0	42.0	38.4	39.0	71.4	72.0
Acres of R/W not parallel and adjacent to existing utility R/W to be acquired from corporate ownership		78.4	69.4	59.2	59.2	45.8	45.8	53.6	50.4	50.4	36.8	36.8
Acres of R/W parallel and adjacent to existing utility R/W to be acquired from corporate ownership		32.0	0.0	0.0	0.0	32.0	32.0	0.0	0.0	0.0	32.0	32.0
Acres of R/W not parallel and adjacent to existing utility R/W to be acquired from public ownership		0.0	0.0	51.0	51.0	51.0	51.0	51.0	53.0	53.0	53.0	53.0
Acres of R/W parallel and adjacent to existing utility R/W to be acquired from public ownership		0.0	0.0	0.0	0.0	0.0	0.0	0.0	0.0	0.0	0.0	0.0
Total Weighted Score		310.6	452.8	363.6	391.2	322.0	349.0	484.6	383.8	410.4	341.2	368.8
Weighted Score's Relation to Maximum Score Adjusted to a Score of 0-10		6.73	8.20	6.58	7.08	5.83	6.33	8.77	6.96	7.43	6.18	6.68
Land Use Factors												
Acres of R/W not parallel and adjacent to existing utility or roadrailroad R/W across lands used for agricultural production		0.0	0.0	0.0	0.0	0.0	0.0	0.0	0.0	0.0	0.0	0.0
Acres of R/W parallel and adjacent to existing utility or roadrailroad R/W across lands used for agricultural production		0.0	0.0	0.0	0.0	0.0	0.0	0.0	0.0	0.0	0.0	0.0
Acres of R/W not parallel and adjacent to existing utility or roadrailroad R/W across lands either being used for, or dedicated for, the burial of human remains (cemetery)		0.0	0.0	0.0	0.0	0.0	0.0	0.0	0.0	0.0	0.0	0.0
Acres of R/W parallel and adjacent to existing utility or roadrailroad R/W across lands either being used for, or dedicated for, the burial of human remains (cemetery)		0.0	0.0	0.0	0.0	0.0	0.0	0.0	0.0	0.0	0.0	0.0
Acres of R/W not parallel and adjacent to existing utility or roadrailroad R/W across lands that are 1) in recorded residential subdivisions (developed or undeveloped); 2) across lands where existing residential development occurs on land parcels that have been subdivided and sized for obvious residential uses (typically lots that are one acre or less in area); or, 3) across lands that are currently portions of existing residential yard areas		0.0	0.0	0.0	0.0	0.0	0.0	0.0	10.0	10.0	1.0	1.0
Acres of R/W parallel and adjacent to existing utility or roadrailroad R/W across lands that are 1) in recorded residential subdivisions (developed or undeveloped); 2) across lands where existing residential development occurs on land parcels that have been subdivided and sized for obvious residential uses (typically lots that are one acre or less in area); or, 3) across lands that are currently portions of existing residential yard areas		34.4	7.2	0.0	0.0	34.4	34.4	7.2	0.0	0.0	34.4	34.4
Acres of R/W not parallel and adjacent to existing utility or roadrailroad R/W across lands that are in proposed residential subdivisions (parcels rezoned for residential subdivisions or preliminary subdivision plans filed but not approved)		0.0	0.0	0.0	0.0	0.0	0.0	0.0	0.0	0.0	0.0	0.0
Acres of R/W parallel and adjacent to existing utility or roadrailroad R/W across lands that are in proposed residential subdivisions (parcels rezoned for residential subdivisions or preliminary subdivision plans filed but not approved)		0.0	0.0	0.0	0.0	0.0	0.0	0.0	0.0	0.0	0.0	0.0
Acres of R/W not parallel and adjacent to existing utility or roadrailroad R/W across lands used for public recreation (e.g., parks, ball field, etc.) purposes		0.0	0.0	0.0	0.0	0.0	0.0	0.0	0.0	0.0	0.0	0.0
Acres of R/W parallel and adjacent to existing utility or roadrailroad R/W across lands used for public recreation (e.g., parks, ball field, etc.) purposes		0.0	0.0	0.0	0.0	0.0	0.0	0.0	0.0	0.0	0.0	0.0
Acres of R/W not parallel and adjacent to existing utility or roadrailroad R/W across lands used for church purposes		0.0	0.0	0.0	0.0	0.0	0.0	0.0	0.0	0.0	0.0	0.0
Acres of R/W parallel and adjacent to existing utility or roadrailroad R/W across lands used for church purposes		0.0	0.0	0.0	0.0	0.0	0.0	0.0	0.0	0.0	0.0	0.0
Acres of R/W not parallel and adjacent to existing utility or roadrailroad R/W across lands dedicated for long-term preservation (coastal maintenance, dedicated buffers, etc)		0.0	0.0	0.0	0.0	0.0	0.0	0.0	0.0	0.0	0.0	0.0
Acres of R/W parallel and adjacent to existing utility or roadrailroad R/W across lands dedicated for long-term preservation (coastal maintenance, dedicated buffers, etc)		0.0	0.0	0.0	0.0	0.0	0.0	0.0	0.0	0.0	0.0	0.0
Acres of R/W not parallel and adjacent to existing utility or roadrailroad R/W across lands dedicated to long-term research and educational purposes		0.0	0.0	0.0	0.0	0.0	0.0	0.0	0.0	0.0	0.0	0.0
Acres of R/W parallel and adjacent to existing utility or roadrailroad R/W across lands dedicated to long-term research and educational purposes		0.0	0.0	0.0	0.0	0.0	0.0	0.0	0.0	0.0	0.0	0.0
Acres of R/W not parallel and adjacent to existing utility or roadrailroad R/W across lands used for school/daycare purposes		0.0	0.0	0.0	0.0	0.0	0.0	0.0	0.0	0.0	0.0	0.0
Acres of R/W parallel and adjacent to existing utility or roadrailroad R/W across lands used for school/daycare purposes		0.0	0.0	0.0	0.0	0.0	0.0	0.0	0.0	0.0	0.0	0.0
Acres of R/W not parallel and adjacent to existing utility or roadrailroad R/W across lands used for institutional purposes (hospital, nursing home, etc)		0.0	0.0	0.0	0.0	0.0	0.0	0.0	0.0	0.0	0.0	0.0
Acres of R/W parallel and adjacent to existing utility or roadrailroad R/W across lands used for institutional purposes (hospital, nursing home, etc)		0.0	0.0	0.0	0.0	0.0	0.0	0.0	0.0	0.0	0.0	0.0
Acres within 200' of a potential structure location in navigable waters where there is not an existing obstruction (bridge support, transmission structure, etc) in close proximity (200')		0.0	0.0	0.0	0.0	0.0	0.0	0.0	0.0	0.0	0.0	0.0
Acres within 200' of a potential structure location in navigable waters where there is an existing obstruction (bridge support, transmission structure, etc) in close proximity (200')		0.0	0.0	0.0	0.0	0.0	0.0	0.0	0.0	0.0	0.0	0.0
Total Weighted Score		35.2	6.0	9.0	9.0	34.4	34.4	7.2	10.0	10.0	35.4	35.4
Weighted Score's Relation to Maximum Score Adjusted to a Score of 0-10		0.94	2.26	2.54	2.54	9.72	9.72	2.03	2.82	2.82	10.00	10.00

TABLE 3
Sheet 11 of 28

SCE&G
Denny Terrace - Pineland 230 kV Transmission Line
Route Evaluation Data Sheet

	Weight	ROUTE HH Weighted Score	ROUTE II Weighted Score	ROUTE JJ Weighted Score	ROUTE KK Weighted Score	ROUTE LL Weighted Score	ROUTE MM Weighted Score	ROUTE NN Weighted Score
Property Ownership Factors								
Acres of R/W not parallel and adjacent to existing utility R/W to be acquired from private ownership		383.0	297.0	283.0	184.0	199.0	388.0	218.0
Acres of R/W parallel and adjacent to existing utility R/W to be acquired from private ownership		24.6	57.0	57.6	69.0	99.0	42.6	16.0
Acres of R/W not parallel and adjacent to existing utility R/W to be acquired from corporate ownership		44.8	28.8	20.8	16.0	16.0	24.0	35.8
Acres of R/W parallel and adjacent to existing utility R/W to be acquired from corporate ownership		0.0	40.8	40.8	72.8	72.8	40.8	40.8
Acres of R/W not parallel and adjacent to existing utility R/W to be acquired from public ownership		53.0	41.0	41.0	41.0	41.0	41.0	60.0
Acres of R/W parallel and adjacent to existing utility R/W to be acquired from public ownership		0.0	0.0	0.0	0.0	0.0	0.0	0.0
Total Weighted Score		505.4	431.4	460.0	388.8	416.4	552.4	425.4
Weighted Score's Relation to Maximum Score Adjusted to a Score of 0-10		8.15	7.01	8.29	7.06	7.54	10.00	7.70
Land Use Factors								
Acres of R/W not parallel and adjacent to existing utility or roadrailroad R/W across lands used for agricultural production		0.0	0.0	0.0	0.0	0.0	0.0	0.0
Acres of R/W parallel and adjacent to existing utility or roadrailroad R/W across lands used for agricultural production		0.0	0.0	0.0	0.0	0.0	0.0	0.0
Acres of R/W not parallel and adjacent to existing utility or roadrailroad R/W across lands either being used for, or dedicated for, the burial of human remains (cemetery)		0.0	0.0	0.0	0.0	0.0	0.0	0.0
Acres of R/W parallel and adjacent to existing utility or roadrailroad R/W across lands either being used for, or dedicated for, the burial of human remains (cemetery)		0.0	0.0	0.0	0.0	0.0	0.0	0.0
Acres of R/W not parallel and adjacent to existing utility or roadrailroad R/W across lands that are 1) in recorded residential subdivisions (developed or undeveloped); 2) across lands where existing residential development occurs on land parcels that have been subdivided and sized for obvious residential uses (typically lots that are one acre or less in size); or, 3) across lands that are currently portions of existing residential yard areas		1.0	10.0	10.0	1.0	1.0	1.0	0.0
Acres of R/W parallel and adjacent to existing utility or roadrailroad R/W across lands that are 1) in recorded residential subdivisions (developed or undeveloped); 2) across lands where existing residential development occurs on land parcels that have been subdivided and sized for obvious residential uses (typically lots that are one acre or less in size); or, 3) across lands that are currently portions of existing residential yard areas		7.2	0.0	0.0	34.4	34.4	7.2	9.6
Acres of R/W not parallel and adjacent to existing utility or roadrailroad R/W across lands that are in proposed residential subdivisions (parcels rezoned for residential subdivisions or preliminary subdivision plans filed but not approved)		0.0	0.0	0.0	0.0	0.0	0.0	0.0
Acres of R/W parallel and adjacent to existing utility or roadrailroad R/W across lands that are in proposed residential subdivisions (parcels rezoned for residential subdivisions or preliminary subdivision plans filed but not approved)		0.0	0.0	0.0	0.0	0.0	0.0	0.0
Acres of R/W not parallel and adjacent to existing utility or roadrailroad R/W across lands used for public recreation (e.g., parks, ball field, etc.) purposes		0.0	0.0	0.0	0.0	0.0	0.0	0.0
Acres of R/W parallel and adjacent to existing utility or roadrailroad R/W across lands used for public recreation (e.g., parks, ball field, etc.) purposes		0.0	0.0	0.0	0.0	0.0	0.0	8.4
Acres of R/W not parallel and adjacent to existing utility or roadrailroad R/W across lands used for church purposes		0.0	0.0	0.0	0.0	0.0	0.0	0.0
Acres of R/W parallel and adjacent to existing utility or roadrailroad R/W across lands used for church purposes		0.0	0.0	0.0	0.0	0.0	0.0	0.0
Acres of R/W not parallel and adjacent to existing utility or roadrailroad R/W across lands dedicated for long-term preservation (coastal marshland, dedicated buffers, etc)		0.0	0.0	0.0	0.0	0.0	0.0	0.0
Acres of R/W parallel and adjacent to existing utility or roadrailroad R/W across lands dedicated for long-term preservation (coastal marshland, dedicated buffers, etc)		0.0	0.0	0.0	0.0	0.0	0.0	0.0
Acres of R/W not parallel and adjacent to existing utility or roadrailroad R/W across lands dedicated to long-term research and educational purposes		0.0	0.0	0.0	0.0	0.0	0.0	0.0
Acres of R/W parallel and adjacent to existing utility or roadrailroad R/W across lands dedicated to long-term research and educational purposes		0.0	0.0	0.0	0.0	0.0	0.0	0.0
Acres of R/W not parallel and adjacent to existing utility or roadrailroad R/W across lands used for schoolldaycare purposes		0.0	0.0	0.0	0.0	0.0	0.0	0.0
Acres of R/W parallel and adjacent to existing utility or roadrailroad R/W across lands used for schoolldaycare purposes		0.0	0.0	0.0	0.0	0.0	0.0	0.0
Acres of R/W not parallel and adjacent to existing utility or roadrailroad R/W across lands used for institutional purposes (hospital, nursing home, etc)		0.0	0.0	0.0	0.0	0.0	0.0	0.0
Acres of R/W parallel and adjacent to existing utility or roadrailroad R/W across lands used for institutional purposes (hospital, nursing home, etc)		0.0	0.0	0.0	0.0	0.0	0.0	0.0
Acres within 200' of a potential structure location in navigable waters where there is not an existing obstruction (bridge support, transmission structure, etc) in close proximity (200')		0.0	0.0	0.0	0.0	0.0	0.0	0.0
Acres within 200' of a potential structure location in navigable waters where there is an existing obstruction (bridge support, transmission structure, etc) in close proximity (200')		0.0	0.0	0.0	0.0	0.0	0.0	0.0
Total Weighted Score		8.2	10.0	10.0	36.4	36.4	8.2	18.0
Weighted Score's Relation to Maximum Score Adjusted to a Score of 0-10		2.32	2.82	2.82	10.00	10.00	2.32	6.00

TABLE 3
Sheet 12 of 28

SCE&G
Denny Terrace - Pineland 230 kV Transmission Line
Route Evaluation Data Sheet

	Weight	ROUTE A Weighted Score	ROUTE B Weighted Score	ROUTE C Weighted Score	ROUTE D Weighted Score	ROUTE E Weighted Score	ROUTE F Weighted Score	ROUTE G Weighted Score	ROUTE H Weighted Score	ROUTE I Weighted Score	ROUTE J Weighted Score	ROUTE K Weighted Score
Occupied Buildings Factors												
Number of single-family residences within the proposed line's R/W		0	0	0	0	0	0	0	0	0	0	0
Number of single-family residences outside of the R/W and within 200' of the proposed line where the proposed line is not parallel and adjacent to an existing transmission line		30	30	0	0	0	0	10	10	50	0	0
Number of single-family residences outside of the R/W and within 200' of the proposed line where the proposed line is parallel and adjacent to an existing transmission line		0	0	0	0	0	0	0	0	0	0	0
Number of single-family residences between 200' and 500' of the proposed line where the proposed line is not parallel and adjacent to an existing transmission line		192	224	192	184	32	64	144	176	232	0	32
Number of single-family residences between 200' and 500' of the proposed line where the proposed line is parallel and adjacent to an existing transmission line		0	78	0	78	0	78	0	78	0	0	78
Number of single-family residences between 500' and 1000' of the proposed line where the proposed line is not parallel and adjacent to an existing transmission line		172	176	192	196	164	168	236	238	564	64	68
Number of single-family residences between 500' and 1000' of the proposed line where the proposed line is parallel and adjacent to an existing transmission line		0	56	0	56	0	56	0	56	0	0	56
Number of community buildings within the proposed line's R/W		0	0	0	0	0	0	0	0	0	0	0
Number of community buildings outside of the R/W and within 200' of the proposed line where the proposed line is not parallel and adjacent to an existing transmission line		0	0	0	0	0	0	0	0	0	0	0
Number of community buildings outside of the R/W and within 200' of the proposed line where the proposed line is parallel and adjacent to an existing transmission line		0	0	0	0	0	0	0	0	0	0	0
Number of community buildings between 200' and 500' of the proposed line where the proposed line is not parallel and adjacent to an existing transmission line		0	0	0	0	0	0	0	0	0	0	0
Number of community buildings between 200' and 500' of the proposed line where the proposed line is parallel and adjacent to an existing transmission line		0	0	0	0	0	0	0	0	0	0	0
Number of school / daycare buildings within the proposed line's R/W		0	0	0	0	0	0	0	0	0	0	0
Number of school / daycare buildings outside of the R/W and within 500' of the proposed line where the proposed line is not parallel and adjacent to an existing transmission line		0	0	0	0	10	10	10	10	20	0	0
Number of school / daycare buildings outside of the R/W and within 500' of the proposed line where the proposed line is parallel and adjacent to an existing transmission line		0	0	0	0	0	0	0	0	0	0	0
Number of school / daycare buildings between 500' and 1000' of the proposed line where the proposed line is not parallel and adjacent to an existing transmission line		0	8	0	8	0	8	0	8	0	0	8
Number of school / daycare buildings between 500' and 1000' of the proposed line where the proposed line is parallel and adjacent to an existing transmission line		0	0	0	0	0	0	0	0	0	0	0

TABLE 3
Sheet 13 of 28

SCE&G
Denny Terrace - Pineland 230 kV Transmission Line
Route Evaluation Data Sheet

	Weight	ROUTE L Weighted Score	ROUTE M Weighted Score	ROUTE N Weighted Score	ROUTE O Weighted Score	ROUTE P Weighted Score	ROUTE Q Weighted Score	ROUTE R Weighted Score	ROUTE S Weighted Score	ROUTE T Weighted Score	ROUTE U Weighted Score	ROUTE V Weighted Score
Occupied Buildings Factors												
Number of single-family residences within the proposed line's R/W		0	0	0	0	0	0	0	0	0	0	0
Number of single-family residences outside of the R/W and within 200' of the proposed line where the proposed line is not parallel and adjacent to an existing transmission line		10	10	60	0	0	10	10	60	0	0	10
Number of single-family residences outside of the R/W and within 200' of the proposed line where the proposed line is parallel and adjacent to an existing transmission line		0	0	0	0	0	0	0	0	0	0	0
Number of single-family residences between 200' and 500' of the proposed line where the proposed line is not parallel and adjacent to an existing transmission line		112	144	200	8	40	120	152	208	72	104	184
Number of single-family residences between 200' and 500' of the proposed line where the proposed line is parallel and adjacent to an existing transmission line		0	72	0	0	72	0	72	0	0	72	0
Number of single-family residences between 500' and 1000' of the proposed line where the proposed line is not parallel and adjacent to an existing transmission line		136	136	464	88	160	168	168	480	168	192	200
Number of single-family residences between 500' and 1000' of the proposed line where the proposed line is parallel and adjacent to an existing transmission line		0	88	0	0	88	0	88	0	0	88	0
Number of community buildings within the proposed line's R/W		0	0	0	0	0	0	0	0	0	0	0
Number of community buildings outside of the R/W and within 200' of the proposed line where the proposed line is not parallel and adjacent to an existing transmission line		0	0	0	0	0	0	0	0	0	0	0
Number of community buildings outside of the R/W and within 200' of the proposed line where the proposed line is parallel and adjacent to an existing transmission line		0	0	0	0	0	0	0	0	0	0	0
Number of community buildings between 200' and 500' of the proposed line where the proposed line is not parallel and adjacent to an existing transmission line		0	0	0	0	0	0	0	0	0	0	0
Number of community buildings between 200' and 500' of the proposed line where the proposed line is parallel and adjacent to an existing transmission line		0	0	0	0	0	0	0	0	0	0	0
Number of school / daycare buildings within the proposed line's R/W		0	0	0	0	0	0	0	0	0	0	0
Number of school / daycare buildings outside of the R/W and within 500' of the proposed line where the proposed line is not parallel and adjacent to an existing transmission line		0	0	10	0	0	0	0	10	10	10	10
Number of school / daycare buildings outside of the R/W and within 500' of the proposed line where the proposed line is parallel and adjacent to an existing transmission line		0	0	0	0	0	0	0	0	0	0	0
Number of school / daycare buildings between 500' and 1000' of the proposed line where the proposed line is not parallel and adjacent to an existing transmission line		0	0	0	0	0	0	0	0	0	0	0
Number of school / daycare buildings between 500' and 1000' of the proposed line where the proposed line is parallel and adjacent to an existing transmission line		0	0	0	0	0	0	0	0	0	0	0

SCE&G
Denny Terrace - Pineland 230 kV Transmission Line
Route Evaluation Data Sheet

	Weight	ROUTE W Weighted Score	ROUTE X Weighted Score	ROUTE Y Weighted Score	ROUTE Z Weighted Score	ROUTE AA Weighted Score	ROUTE BB Weighted Score	ROUTE CC Weighted Score	ROUTE DD Weighted Score	ROUTE EE Weighted Score	ROUTE FF Weighted Score	ROUTE GG Weighted Score
Occupied Buildings Factors												
Number of single-family residences within the proposed line's R/W		0	0	0	0	0	0	0	0	0	0	0
Number of single-family residences outside of the R/W and within 200' of the proposed line where the proposed line is not parallel and adjacent to an existing transmission line		10	50	0	0	10	10	50	0	0	10	10
Number of single-family residences outside of the R/W and within 200' of the proposed line where the proposed line is parallel and adjacent to an existing transmission line		0	0	0	0	0	0	0	0	0	0	0
Number of single-family residences between 200' and 500' of the proposed line where the proposed line is not parallel and adjacent to an existing transmission line		216	272	40	72	152	184	240	48	80	160	192
Number of single-family residences between 200' and 500' of the proposed line where the proposed line is parallel and adjacent to an existing transmission line		78	0	0	78	0	78	0	0	78	0	78
Number of single-family residences between 500' and 1000' of the proposed line where the proposed line is not parallel and adjacent to an existing transmission line		280	588	78	68	148	148	476	108	132	180	180
Number of single-family residences between 500' and 1000' of the proposed line where the proposed line is parallel and adjacent to an existing transmission line		56	0	0	56	0	56	0	0	56	0	56
Number of community buildings within the proposed line's R/W		0	0	0	0	0	0	0	0	0	0	0
Number of community buildings outside of the R/W and within 200' of the proposed line where the proposed line is not parallel and adjacent to an existing transmission line		0	0	0	0	0	0	0	0	0	0	0
Number of community buildings outside of the R/W and within 200' of the proposed line where the proposed line is parallel and adjacent to an existing transmission line		0	0	0	0	0	0	0	0	0	0	0
Number of community buildings between 200' and 500' of the proposed line where the proposed line is not parallel and adjacent to an existing transmission line		0	0	0	0	0	0	0	0	0	0	0
Number of community buildings between 200' and 500' of the proposed line where the proposed line is parallel and adjacent to an existing transmission line		0	0	0	0	0	0	0	0	0	0	0
Number of school / daycare buildings within the proposed line's R/W		0	0	0	0	0	0	0	0	0	0	0
Number of school / daycare buildings outside of the R/W and within 500' of the proposed line where the proposed line is not parallel and adjacent to an existing transmission line		10	20	0	0	0	0	10	0	0	0	0
Number of school / daycare buildings outside of the R/W and within 500' of the proposed line where the proposed line is parallel and adjacent to an existing transmission line		0	0	0	0	0	0	0	0	0	0	0
Number of school / daycare buildings between 500' and 1000' of the proposed line where the proposed line is not parallel and adjacent to an existing transmission line		0	0	0	8	0	8	0	0	8	0	8
Number of school / daycare buildings between 500' and 1000' of the proposed line where the proposed line is parallel and adjacent to an existing transmission line		0	0	0	0	0	0	0	0	0	0	0

TABLE 3
Sheet 15 of 28

SCE&G
Denny Terrace - Pineland 230 kV Transmission Line
Route Evaluation Data Sheet

	Weight	ROUTE HH Weighted Score	ROUTE II Weighted Score	ROUTE JJ Weighted Score	ROUTE KK Weighted Score	ROUTE LL Weighted Score	ROUTE MM Weighted Score	ROUTE NN Weighted Score
Occupied Buildings Factors								
Number of single-family residences within the proposed line's R/W		0	0	0	0	0	0	0
Number of single-family residences outside of the R/W and within 200' of the proposed line where the proposed line is not parallel and adjacent to an existing transmission line		50	0	0	10	15	50	120
Number of single-family residences outside of the R/W and within 200' of the proposed line where the proposed line is parallel and adjacent to an existing transmission line		0	0	0	0	0	0	0
Number of single-family residences between 200' and 500' of the proposed line where the proposed line is not parallel and adjacent to an existing transmission line		248	40	117	192	224	259	528
Number of single-family residences between 200' and 500' of the proposed line where the proposed line is parallel and adjacent to an existing transmission line		0	24	162	24	192	24	18
Number of single-family residences between 500' and 1000' of the proposed line where the proposed line is not parallel and adjacent to an existing transmission line		608	448	482	520	528	848	870
Number of single-family residences between 500' and 1000' of the proposed line where the proposed line is parallel and adjacent to an existing transmission line		0	160	222	160	222	168	120
Number of community buildings within the proposed line's R/W		0	0	0	0	0	0	0
Number of community buildings outside of the R/W and within 200' of the proposed line where the proposed line is not parallel and adjacent to an existing transmission line		0	0	0	0	0	0	0
Number of community buildings outside of the R/W and within 200' of the proposed line where the proposed line is parallel and adjacent to an existing transmission line		0	0	0	0	0	0	0
Number of community buildings between 200' and 500' of the proposed line where the proposed line is not parallel and adjacent to an existing transmission line		0	0	0	0	0	0	0
Number of community buildings between 200' and 500' of the proposed line where the proposed line is parallel and adjacent to an existing transmission line		0	0	0	0	0	0	0
Number of school / daycare buildings within the proposed line's R/W		0	0	0	0	0	0	0
Number of school / daycare buildings outside of the R/W and within 500' of the proposed line where the proposed line is not parallel and adjacent to an existing transmission line		10	0	0	0	0	10	10
Number of school / daycare buildings outside of the R/W and within 500' of the proposed line where the proposed line is parallel and adjacent to an existing transmission line		0	0	0	0	0	0	0
Number of school / daycare buildings between 500' and 1000' of the proposed line where the proposed line is not parallel and adjacent to an existing transmission line		0	0	0	0	0	0	0
Number of school / daycare buildings between 500' and 1000' of the proposed line where the proposed line is parallel and adjacent to an existing transmission line		0	0	0	0	0	0	0

SCE&G
Denny Terrace - Pineland 230 kV Transmission Line
Route Evaluation Data Sheet

	Weight	ROUTE A Weighted Score	ROUTE B Weighted Score	ROUTE C Weighted Score	ROUTE D Weighted Score	ROUTE E Weighted Score	ROUTE F Weighted Score	ROUTE G Weighted Score	ROUTE H Weighted Score	ROUTE I Weighted Score	ROUTE J Weighted Score	ROUTE K Weighted Score
Occupied Buildings Factors (Continued)												
Number of multi-family residences within the proposed line's R/W		0	0	0	0	0	0	0	0	0	0	0
Number of multi-family residences outside of the R/W and within 200' of the proposed line where the proposed line is not parallel and adjacent to an existing transmission line		0	0	0	0	0	0	0	0	0	0	0
Number of multi-family residences outside of the R/W and within 200' of the proposed line where the proposed line is parallel and adjacent to an existing transmission line		0	0	0	0	0	0	0	0	0	0	0
Number of multi-family residences between 200' and 500' of the proposed line where the proposed line is not parallel and adjacent to an existing transmission line		0	0	0	0	0	0	0	0	0	0	0
Number of multi-family residences between 200' and 500' of the proposed line where the proposed line is parallel and adjacent to an existing transmission line		0	0	0	0	0	0	0	0	0	0	0
Number of church buildings within the proposed line's R/W		0	0	0	0	0	0	0	0	0	0	0
Number of church buildings outside of the R/W and within 200' of the proposed line where the proposed line is not parallel and adjacent to an existing transmission line		0	0	0	0	0	0	0	0	0	0	0
Number of church buildings outside of the R/W and within 200' of the proposed line where the proposed line is parallel and adjacent to an existing transmission line		0	0	0	0	0	0	0	0	0	0	0
Number of church buildings between 200' and 500' of the proposed line where the proposed line is not parallel and adjacent to an existing transmission line		0	0	0	0	0	0	0	0	0	0	0
Number of church buildings between 200' and 500' of the proposed line where the proposed line is parallel and adjacent to an existing transmission line		0	0	0	0	0	0	0	0	0	0	0
Number of commercial/industrial buildings within the proposed line's R/W		0	0	0	0	10	10	10	10	10	0	0
Number of commercial/industrial buildings outside of the R/W and within 200' of the proposed line where the proposed line is not parallel and adjacent to an existing transmission line		0	8	0	8	72	80	72	80	80	0	8
Number of commercial/industrial buildings outside of the R/W and within 200' of the proposed line where the proposed line is parallel and adjacent to an existing transmission line		0	0	0	0	0	0	0	0	0	0	0
Number of commercial/industrial buildings between 200' and 500' of the proposed line where the proposed line is not parallel and adjacent to an existing transmission line		12	12	0	0	15	15	15	15	15	12	12
Number of commercial/industrial buildings between 200' and 500' of the proposed line where the proposed line is parallel and adjacent to an existing transmission line		0	0	0	0	0	0	0	0	0	0	0
Number of emergency response buildings (EMT/Fire) within the proposed line's R/W		0	0	0	0	0	0	0	0	0	0	0
Number of emergency response buildings (EMT/Fire) outside of the R/W and within 200' of the proposed line where the proposed line is not parallel and adjacent to an existing transmission line		0	0	0	0	8	8	8	8	8	0	0
Number of emergency response buildings (EMT/Fire) outside of the R/W and within 200' of the proposed line where the proposed line is parallel and adjacent to an existing transmission line		0	0	0	0	0	0	0	0	0	0	0
Number of emergency response buildings (EMT/Fire) between 200' and 500' of the proposed line where the proposed line is not parallel and adjacent to an existing transmission line		0	0	0	0	0	0	0	0	0	0	0
Number of emergency response buildings (EMT/Fire) between 200' and 500' of the proposed line where the proposed line is parallel and adjacent to an existing transmission line		0	0	0	0	0	0	0	0	0	0	0
Number of government buildings within the proposed line's R/W		0	0	0	0	0	0	0	0	0	0	0
Number of government buildings outside of the R/W and within 200' of the proposed line where the proposed line is not parallel and adjacent to an existing transmission line		0	0	0	0	8	8	8	8	8	0	0
Number of government buildings outside of the R/W and within 200' of the proposed line where the proposed line is parallel and adjacent to an existing transmission line		0	0	0	0	0	0	0	0	0	0	0
Number of government buildings between 200' and 500' of the proposed line where the proposed line is not parallel and adjacent to an existing transmission line		0	0	0	0	3	3	3	3	3	0	0
Number of government buildings between 200' and 500' of the proposed line where the proposed line is parallel and adjacent to an existing transmission line		0	0	0	0	0	0	0	0	0	0	0
Total Weighted Score		414	680	304	490	328	514	522	704	1007	76	202
Weighted Score's Relation to Maximum Score Adjusted to a Score of 0-10		2.14	3.10	1.57	2.63	1.70	2.66	2.70	3.64	5.18	0.39	1.36

SCE&G
Denny Terrace - Pineland 230 kV Transmission Line
Route Evaluation Data Sheet

	Weight	ROUTE L Weighted Score	ROUTE M Weighted Score	ROUTE N Weighted Score	ROUTE O Weighted Score	ROUTE P Weighted Score	ROUTE Q Weighted Score	ROUTE R Weighted Score	ROUTE S Weighted Score	ROUTE T Weighted Score	ROUTE U Weighted Score	ROUTE V Weighted Score
Occupied Buildings Factors (Continued)												
Number of multi-family residences within the proposed line's R/W		0	0	0	0	0	0	0	0	0	0	0
Number of multi-family residences outside of the R/W and within 200' of the proposed line where the proposed line is not parallel and adjacent to an existing transmission line		0	0	0	0	0	0	0	0	0	0	0
Number of multi-family residences outside of the R/W and within 200' of the proposed line where the proposed line is parallel and adjacent to an existing transmission line		0	0	0	0	0	0	0	0	0	0	0
Number of multi-family residences between 200' and 500' of the proposed line where the proposed line is not parallel and adjacent to an existing transmission line		0	0	0	0	0	0	0	0	0	0	0
Number of multi-family residences between 200' and 500' of the proposed line where the proposed line is parallel and adjacent to an existing transmission line		0	0	0	0	0	0	0	0	0	0	0
Number of church buildings within the proposed line's R/W		0	0	0	0	0	0	0	0	0	0	0
Number of church buildings outside of the R/W and within 200' of the proposed line where the proposed line is not parallel and adjacent to an existing transmission line		0	0	0	0	0	0	0	0	0	0	0
Number of church buildings outside of the R/W and within 200' of the proposed line where the proposed line is parallel and adjacent to an existing transmission line		0	0	0	0	0	0	0	0	0	0	0
Number of church buildings between 200' and 500' of the proposed line where the proposed line is not parallel and adjacent to an existing transmission line		0	0	0	0	0	0	0	0	0	0	0
Number of church buildings between 200' and 500' of the proposed line where the proposed line is parallel and adjacent to an existing transmission line		0	0	0	0	0	0	0	0	0	0	0
Number of commercial/industrial buildings within the proposed line's R/W		0	0	0	0	0	0	0	10	10	10	10
Number of commercial/industrial buildings outside of the R/W and within 200' of the proposed line where the proposed line is not parallel and adjacent to an existing transmission line		0	8	8	0	8	0	8	72	80		72
Number of commercial/industrial buildings outside of the R/W and within 200' of the proposed line where the proposed line is parallel and adjacent to an existing transmission line		0	0	0	0	0	0	0	0	0	0	0
Number of commercial/industrial buildings between 200' and 500' of the proposed line where the proposed line is not parallel and adjacent to an existing transmission line		12	12	12	3	3	3	3	18	18		18
Number of commercial/industrial buildings between 200' and 500' of the proposed line where the proposed line is parallel and adjacent to an existing transmission line		0	0	0	0	0	0	0	0	0		0
Number of emergency response buildings (EMT/Fire) within the proposed line's R/W		0	0	0	0	0	0	0	0	0	0	0
Number of emergency response buildings (EMT/Fire) outside of the R/W and within 200' of the proposed line where the proposed line is not parallel and adjacent to an existing transmission line		0	0	0	0	0	0	0	8	8		8
Number of emergency response buildings (EMT/Fire) outside of the R/W and within 200' of the proposed line where the proposed line is parallel and adjacent to an existing transmission line		0	0	0	0	0	0	0	0	0		0
Number of emergency response buildings (EMT/Fire) between 200' and 500' of the proposed line where the proposed line is not parallel and adjacent to an existing transmission line		0	0	0	0	0	0	0	0	0		0
Number of emergency response buildings (EMT/Fire) between 200' and 500' of the proposed line where the proposed line is parallel and adjacent to an existing transmission line		0	0	0	0	0	0	0	0	0		0
Number of government buildings within the proposed line's R/W		0	0	0	0	0	0	0	0	0	0	0
Number of government buildings outside of the R/W and within 200' of the proposed line where the proposed line is not parallel and adjacent to an existing transmission line		0	0	0	0	0	0	0	0	0	0	0
Number of government buildings outside of the R/W and within 200' of the proposed line where the proposed line is parallel and adjacent to an existing transmission line		0	0	0	0	0	0	0	0	0	0	0
Number of government buildings between 200' and 500' of the proposed line where the proposed line is not parallel and adjacent to an existing transmission line		0	0	0	0	0	0	0	0	0	0	0
Number of government buildings between 200' and 500' of the proposed line where the proposed line is parallel and adjacent to an existing transmission line		0	0	0	0	0	0	0	0	0	0	0
Total Weighted Score		270	452	750	107	293	301	483	781	306	584	592
Weighted Score's Relation to Maximum Score Adjusted to a Score of 0-10		1.40	2.34	3.88	0.55	1.62	1.56	2.50	4.04	2.06	3.02	3.06

TABLE 3
Sheet 18 of 28

SCE&G
Denny Terrace - Pineland 230 kV Transmission Line
Route Evaluation Data Sheet

	Weight	ROUTE W Weighted Score	ROUTE X Weighted Score	ROUTE Y Weighted Score	ROUTE Z Weighted Score	ROUTE AA Weighted Score	ROUTE BB Weighted Score	ROUTE CC Weighted Score	ROUTE DD Weighted Score	ROUTE EE Weighted Score	ROUTE FF Weighted Score	ROUTE GG Weighted Score
Occupied Buildings Factors (Continued)												
Number of multi-family residences within the proposed line's R/W		0	0	0	0	0	0	0	0	0	0	0
Number of multi-family residences outside of the R/W and within 200' of the proposed line where the proposed line is not parallel and adjacent to an existing transmission line		0	0	0	0	0	0	0	0	0	0	0
Number of multi-family residences outside of the R/W and within 200' of the proposed line where the proposed line is parallel and adjacent to an existing transmission line		0	0	0	0	0	0	0	0	0	0	0
Number of multi-family residences between 200' and 500' of the proposed line where the proposed line is not parallel and adjacent to an existing transmission line		0	0	0	0	0	0	0	0	0	0	0
Number of multi-family residences between 200' and 500' of the proposed line where the proposed line is parallel and adjacent to an existing transmission line		0	0	0	0	0	0	0	0	0	0	0
Number of church buildings within the proposed line's R/W		0	0	0	0	0	0	0	0	0	0	0
Number of church buildings outside of the R/W and within 200' of the proposed line where the proposed line is not parallel and adjacent to an existing transmission line		0	0	0	0	0	0	0	0	0	0	0
Number of church buildings outside of the R/W and within 200' of the proposed line where the proposed line is parallel and adjacent to an existing transmission line		0	0	0	0	0	0	0	0	0	0	0
Number of church buildings between 200' and 500' of the proposed line where the proposed line is not parallel and adjacent to an existing transmission line		0	0	0	0	0	0	0	0	0	0	0
Number of church buildings between 200' and 500' of the proposed line where the proposed line is parallel and adjacent to an existing transmission line		0	0	0	0	0	0	0	0	0	0	0
Number of commercial/industrial buildings within the proposed line's R/W		10	10	0	0	0	0	0	0	0	0	0
Number of commercial/industrial buildings outside of the R/W and within 200' of the proposed line where the proposed line is not parallel and adjacent to an existing transmission line		69	69	0	8	0	8	8	0	0	0	0
Number of commercial/industrial buildings outside of the R/W and within 200' of the proposed line where the proposed line is parallel and adjacent to an existing transmission line		0	0	0	0	0	0	0	0	0	0	0
Number of commercial/industrial buildings between 200' and 500' of the proposed line where the proposed line is not parallel and adjacent to an existing transmission line		18	18	18	18	18	18	18	0	0	0	0
Number of commercial/industrial buildings between 200' and 500' of the proposed line where the proposed line is parallel and adjacent to an existing transmission line		0	0	0	0	0	0	0	0	0	0	0
Number of emergency response buildings (EMT/Fire) within the proposed line's R/W		0	0	0	0	0	0	0	0	0	0	0
Number of emergency response buildings (EMT/Fire) outside of the R/W and within 200' of the proposed line where the proposed line is not parallel and adjacent to an existing transmission line		0	0	0	0	0	0	0	0	0	0	0
Number of emergency response buildings (EMT/Fire) outside of the R/W and within 200' of the proposed line where the proposed line is parallel and adjacent to an existing transmission line		0	0	0	0	0	0	0	0	0	0	0
Number of emergency response buildings (EMT/Fire) between 200' and 500' of the proposed line where the proposed line is not parallel and adjacent to an existing transmission line		0	0	0	0	0	0	0	0	0	0	0
Number of emergency response buildings (EMT/Fire) between 200' and 500' of the proposed line where the proposed line is parallel and adjacent to an existing transmission line		0	0	0	0	0	0	0	0	0	0	0
Number of government buildings within the proposed line's R/W		0	0	0	0	0	0	0	0	0	0	0
Number of government buildings outside of the R/W and within 200' of the proposed line where the proposed line is not parallel and adjacent to an existing transmission line		8	8	0	0	0	0	0	0	0	0	0
Number of government buildings outside of the R/W and within 200' of the proposed line where the proposed line is parallel and adjacent to an existing transmission line		0	0	0	0	0	0	0	0	0	0	0
Number of government buildings between 200' and 500' of the proposed line where the proposed line is not parallel and adjacent to an existing transmission line		8	12	3	3	3	3	3	3	3	3	3
Number of government buildings between 200' and 500' of the proposed line where the proposed line is parallel and adjacent to an existing transmission line		0	0	0	0	0	0	0	0	0	0	0
Total Weighted Score		774	1072	134	320	328	510	808	164	351	350	641
Weighted Score's Relation to Maximum Score Adjusted to a Score of 0-10		4.00	5.55	0.69	1.65	1.70	2.64	4.19	0.85	1.82	1.86	2.80

SCE&G
Denny Terrace - Pineland 230 kV Transmission Line
Route Evaluation Data Sheet

	Weight	ROUTE HH Weighted Score	ROUTE II Weighted Score	ROUTE JJ Weighted Score	ROUTE KK Weighted Score	ROUTE LL Weighted Score	ROUTE MM Weighted Score	ROUTE NN Weighted Score
Occupied Buildings Factors (Continued)								
Number of multi-family residences within the proposed line's R/W		0	0	0	0	0	0	0
Number of multi-family residences outside of the R/W and within 200' of the proposed line where the proposed line is not parallel and adjacent to an existing transmission line		0	0	0	0	0	0	0
Number of multi-family residences outside of the R/W and within 200' of the proposed line where the proposed line is parallel and adjacent to an existing transmission line		0	0	0	0	0	0	0
Number of multi-family residences between 200' and 500' of the proposed line where the proposed line is not parallel and adjacent to an existing transmission line		0	0	0	0	0	0	0
Number of multi-family residences between 200' and 500' of the proposed line where the proposed line is parallel and adjacent to an existing transmission line		0	0	0	0	0	0	0
Number of church buildings within the proposed line's R/W		0	0	0	0	0	0	0
Number of church buildings outside of the R/W and within 200' of the proposed line where the proposed line is not parallel and adjacent to an existing transmission line		0	0	0	0	0	0	0
Number of church buildings outside of the R/W and within 200' of the proposed line where the proposed line is parallel and adjacent to an existing transmission line		0	0	0	0	0	0	0
Number of church buildings between 200' and 500' of the proposed line where the proposed line is not parallel and adjacent to an existing transmission line		0	0	0	0	0	0	40
Number of church buildings between 200' and 500' of the proposed line where the proposed line is parallel and adjacent to an existing transmission line		0	0	0	0	0	0	0
Number of commercial/industrial buildings within the proposed line's R/W		0	0	0	0	0	0	0
Number of commercial/industrial buildings outside of the R/W and within 200' of the proposed line where the proposed line is not parallel and adjacent to an existing transmission line		0	48	58	48	58	58	112
Number of commercial/industrial buildings outside of the R/W and within 200' of the proposed line where the proposed line is parallel and adjacent to an existing transmission line		0	0	0	0	0	0	0
Number of commercial/industrial buildings between 200' and 500' of the proposed line where the proposed line is not parallel and adjacent to an existing transmission line		0	0	0	0	0	0	27
Number of commercial/industrial buildings between 200' and 500' of the proposed line where the proposed line is parallel and adjacent to an existing transmission line		0	1	1	1	1	1	1
Number of emergency response buildings (EMT/Fire) within the proposed line's R/W		0	0	0	0	0	0	0
Number of emergency response buildings (EMT/Fire) outside of the R/W and within 200' of the proposed line where the proposed line is not parallel and adjacent to an existing transmission line		0	0	0	0	0	0	0
Number of emergency response buildings (EMT/Fire) outside of the R/W and within 200' of the proposed line where the proposed line is parallel and adjacent to an existing transmission line		0	0	0	0	0	0	0
Number of emergency response buildings (EMT/Fire) between 200' and 500' of the proposed line where the proposed line is not parallel and adjacent to an existing transmission line		0	0	0	0	0	0	0
Number of emergency response buildings (EMT/Fire) between 200' and 500' of the proposed line where the proposed line is parallel and adjacent to an existing transmission line		0	0	0	0	0	0	0
Number of government buildings within the proposed line's R/W		0	0	0	0	0	0	0
Number of government buildings outside of the R/W and within 200' of the proposed line where the proposed line is not parallel and adjacent to an existing transmission line		0	0	0	0	0	0	0
Number of government buildings outside of the R/W and within 200' of the proposed line where the proposed line is parallel and adjacent to an existing transmission line		0	0	0	0	0	0	0
Number of government buildings between 200' and 500' of the proposed line where the proposed line is not parallel and adjacent to an existing transmission line		0	0	0	0	0	0	0
Number of government buildings between 200' and 500' of the proposed line where the proposed line is parallel and adjacent to an existing transmission line		0	0	0	0	0	0	0
Total Weighted Score		839	762	900	978	1150	1450	1933
Weighted Score's Relation to Maximum Score Adjusted to a Score of 0-10		4.34	4.05	5.01	5.05	5.99	7.53	10.00

TABLE 3
Sheet 20 of 28

SCE&G
Denny Terrace - Pineland 230 kV Transmission Line
Route Evaluation Data Sheet

	Weight	ROUTE A Weighted Score	ROUTE B Weighted Score	ROUTE C Weighted Score	ROUTE D Weighted Score	ROUTE E Weighted Score	ROUTE F Weighted Score	ROUTE G Weighted Score	ROUTE H Weighted Score	ROUTE I Weighted Score	ROUTE J Weighted Score	ROUTE K Weighted Score
Public Visibility Factors												
Miles of proposed line not parallel and adjacent to an existing transmission line and visible within 1/8 mile of a public viewing area (public road, river, or lake, etc.)		6.0	11.0	8.0	12.0	8.0	11.0	13.0	15.0	20.0	1.0	4.0
Miles of proposed line not parallel and adjacent to an existing transmission line and visible within 1/8 mile of a state recorded scenic waterway		0.0	0.0	0.0	0.0	0.0	0.0	0.0	0.0	0.0	0.0	0.0
Miles of proposed line parallel and adjacent to an existing transmission line and visible within 1/8 mile of a public viewing area (public road, river, or lake, etc.)		0.0	0.0	0.0	0.0	0.0	0.0	0.0	0.0	0.0	0.0	0.0
Miles of proposed line not parallel and adjacent to an existing transmission line and visible within 1/8 to 1/4 mile of a public viewing area (public road, river, or lake, etc.)		0.0	0.0	0.0	0.0	0.0	0.0	2.4	2.4	0.0	0.5	0.5
Miles of proposed line not parallel and adjacent to an existing transmission line and visible within 1/8 to 1/4 mile of a state recorded scenic waterway		0.0	0.0	0.0	0.0	0.0	0.0	0.0	0.0	0.0	0.0	0.0
Miles of proposed line parallel and adjacent to an existing transmission line and visible within 1/8 to 1/4 mile of a public viewing area (public road, river, or lake, etc.)		0.0	0.0	0.0	0.0	0.0	0.0	0.0	0.0	0.0	0.0	0.0
Miles of proposed line not parallel and adjacent to an existing transmission line and visible within 1/4 to 1/2 mile of a public viewing area (public road, river, or lake, etc.)		0.0	0.0	0.0	0.0	1.2	1.2	1.2	1.2	1.2	1.2	1.2
Miles of proposed line not parallel and adjacent to an existing transmission line and visible within 1/4 to 1/2 mile of a state recorded scenic waterway		0.0	0.0	0.0	0.0	0.0	0.0	0.0	0.0	0.0	0.0	0.0
Miles of proposed line parallel and adjacent to an existing transmission line and visible within 1/4 to 1/2 mile of a public viewing area (public road, river, or lake, etc.)		0.0	0.0	0.0	0.0	0.0	0.0	0.0	0.0	0.0	0.0	0.0
Miles of proposed line not parallel and adjacent to an existing transmission line and visible within 1/2 to 1 mile of a public viewing area (public road, river, or lake, etc.)		0.0	0.0	0.0	0.0	0.0	0.0	0.0	0.0	0.0	0.0	0.0
Miles of proposed line not parallel and adjacent to an existing transmission line and visible within 1/2 to 1 mile of a state recorded scenic waterway		0.0	0.0	0.0	0.0	0.0	0.0	0.0	0.0	0.0	0.0	0.0
Miles of proposed line parallel and adjacent to an existing transmission line and visible within 1/2 to 1 mile of a public viewing area (public road, river, or lake, etc.)		0.0	0.0	0.0	0.0	0.0	0.0	0.0	0.0	0.0	0.0	0.0
Total Weighted Score		6.0	11.0	8.0	12.0	9.2	12.2	16.8	18.6	21.2	3.0	6.0
Weighted Score's Relation to Maximum Score Adjusted to a Score of 0-10		2.40	3.30	2.70	3.60	2.76	3.66	4.98	5.58	6.37	0.90	1.80
Residential Visibility Factors												
Number of residences which may have very high (VH) visibility of the proposed line		0	0	0	0	0	0	0	0	0	0	0
Number of residences which may have high (H) visibility of the proposed line		0	27	0	27	0	27	0	27	0	0	27
Number of residences which may have moderate to high (MH) visibility of the proposed line		0	0	0	0	0	0	0	0	0	0	0
Number of residences which may have moderate (M) visibility of the proposed line		5	4	5	5	0	0	10	5	18	0	0
Number of residences which may have low to moderate (LM) visibility of the proposed line		15	15	0	0	0	0	0	0	0	0	0
Number of residences which may have low (L) visibility of the proposed line		3	5	2	4	0	2	2	4	10	0	7
Number of residences which may have very low (VL) visibility of the proposed line		8	10	6	8	1	3	0	7	17	1	3
Total Weighted Score		31	82	13	44	1	32	29	49	69	1	32
Weighted Score's Relation to Maximum Score Adjusted to a Score of 0-10		2.28	4.59	0.97	3.28	0.04	2.35	1.72	3.66	4.40	0.04	2.35

SCE&G
Denny Terrace - Pineland 230 kV Transmission Line
Route Evaluation Data Sheet

	Weight	ROUTE L Weighted Score	ROUTE M Weighted Score	ROUTE N Weighted Score	ROUTE O Weighted Score	ROUTE P Weighted Score	ROUTE Q Weighted Score	ROUTE R Weighted Score	ROUTE S Weighted Score	ROUTE T Weighted Score	ROUTE U Weighted Score	ROUTE V Weighted Score
Public Visibility Factors												
Miles of proposed line not parallel and adjacent to an existing transmission line and visible within 1/8 mile of a public viewing area (public road, river, or lake, etc.)		6.0	8.0	13.0	4.0	0.0	6.0	10.0	15.0	9.0	11.0	13.0
Miles of proposed line not parallel and adjacent to an existing transmission line and visible within 1/8 mile of a state recorded scenic waterway		0.0	0.0	0.0	0.0	0.0	0.0	0.0	0.0	0.0	0.0	0.0
Miles of proposed line parallel and adjacent to an existing transmission line and visible within 1/8 mile of a public viewing area (public road, river, or lake, etc.)		0.0	0.0	0.0	0.0	0.0	0.0	0.0	0.0	0.0	0.0	0.0
Miles of proposed line not parallel and adjacent to an existing transmission line and visible within 1/8 to 1/4 mile of a public viewing area (public road, river, or lake, etc.)		3.2	3.2	0.0	0.0	0.0	2.4	2.4	0.0	0.0	0.0	3.2
Miles of proposed line not parallel and adjacent to an existing transmission line and visible within 1/8 to 1/4 mile of a state recorded scenic waterway		0.0	0.0	0.0	0.0	0.0	0.0	0.0	0.0	0.0	0.0	0.0
Miles of proposed line parallel and adjacent to an existing transmission line and visible within 1/8 to 1/4 mile of a public viewing area (public road, river, or lake, etc.)		0.0	0.0	0.0	0.0	0.0	0.0	0.0	0.0	0.0	0.0	0.0
Miles of proposed line not parallel and adjacent to an existing transmission line and visible within 1/4 to 1/2 mile of a public viewing area (public road, river, or lake, etc.)		1.2	1.2	1.2	1.2	1.2	1.2	1.2	1.2	1.2	1.2	1.2
Miles of proposed line not parallel and adjacent to an existing transmission line and visible within 1/4 to 1/2 mile of a state recorded scenic waterway		0.0	0.0	0.0	0.0	0.0	0.0	0.0	0.0	0.0	0.0	0.0
Miles of proposed line parallel and adjacent to an existing transmission line and visible within 1/4 to 1/2 mile of a public viewing area (public road, river, or lake, etc.)		0.0	0.0	0.0	0.0	0.0	0.0	0.0	0.0	0.0	0.0	0.0
Miles of proposed line not parallel and adjacent to an existing transmission line and visible within 1/2 to 1 mile of a public viewing area (public road, river, or lake, etc.)		0.0	0.0	0.0	0.0	0.0	0.0	0.0	0.0	0.0	0.0	0.0
Miles of proposed line not parallel and adjacent to an existing transmission line and visible within 1/2 to 1 mile of a state recorded scenic waterway		0.0	0.0	0.0	0.0	0.0	0.0	0.0	0.0	0.0	0.0	0.0
Miles of proposed line parallel and adjacent to an existing transmission line and visible within 1/2 to 1 mile of a public viewing area (public road, river, or lake, etc.)		0.0	0.0	0.0	0.0	0.0	0.0	0.0	0.0	0.0	0.0	0.0
Total Weighted Score		10.4	12.4	16.0	5.2	1.2	11.6	13.6	16.2	10.0	13.0	17.4
Weighted Score's Relation to Maximum Score Adjusted to a Score of 0-10		3.12	3.72	4.80	1.56	2.16	3.48	4.08	4.86	3.00	3.90	5.23
Residential Visibility Factors												
Number of residences which may have very high (VH) visibility of the proposed line		0	0	0	0	0	0	0	0	0	0	0
Number of residences which may have high (H) visibility of the proposed line		0	0	0	0	27	0	27	0	0	27	0
Number of residences which may have moderate to high (MH) visibility of the proposed line		0	0	0	0	0	0	0	0	0	0	0
Number of residences which may have moderate (M) visibility of the proposed line		10	10	10	0	0	10	10	15	0	0	10
Number of residences which may have low to moderate (LM) visibility of the proposed line		6	8	0	0	0	0	6	9	0	0	6
Number of residences which may have low (L) visibility of the proposed line		7	4	10	0	7	7	4	10	0	2	7
Number of residences which may have very low (VL) visibility of the proposed line		5	7	17	1	1	0	5	16	2	5	8
Total Weighted Score		23	27	54	1	32	24	53	60	3	34	26
Weighted Score's Relation to Maximum Score Adjusted to a Score of 0-10		1.72	2.01	4.03	0.07	2.39	1.75	4.07	4.44	0.22	2.54	1.90

SCE&G
Denny Terrace - Pineland 230 kV Transmission Line
Route Evaluation Data Sheet

	Weight	ROUTE W Weighted Score		ROUTE X Weighted Score		ROUTE Y Weighted Score		ROUTE Z Weighted Score		ROUTE AA Weighted Score		ROUTE BB Weighted Score		ROUTE CC Weighted Score		ROUTE DD Weighted Score		ROUTE EE Weighted Score		ROUTE FF Weighted Score		ROUTE GG Weighted Score	
Public Visibility Factors																							
Miles of proposed line not parallel and adjacent to an existing transmission line and visible within 1/8 mile of a public viewing area (public road, river, or lake, etc.)		16.0		20.0		2.0		4.0		6.6		5.0		13.0		4.0		6.6		6.0		13.0	
Miles of proposed line not parallel and adjacent to an existing transmission line and visible within 1/8 mile of a state recorded scenic waterway		0.0		0.0		0.0		0.0		0.0		0.0		0.0		0.0		0.0		0.0		0.0	
Miles of proposed line parallel and adjacent to an existing transmission line and visible within 1/8 mile of a public viewing area (public road, river, or lake, etc.)		0.0		0.0		0.0		0.0		0.0		0.0		0.0		0.0		0.0		0.0		0.0	
Miles of proposed line not parallel and adjacent to an existing transmission line and visible within 1/8 to 1/4 mile of a public viewing area (public road, river, or lake, etc.)		3.2		0.0		1.6		1.6		4.0		4.0		1.6		0.8		0.0		3.2		3.2	
Miles of proposed line not parallel and adjacent to an existing transmission line and visible within 1/8 to 1/4 mile of a state recorded scenic waterway		0.0		0.0		0.0		0.0		0.0		0.0		0.0		0.0		0.0		0.0		0.0	
Miles of proposed line parallel and adjacent to an existing transmission line and visible within 1/8 to 1/4 mile of a public viewing area (public road, river, or lake, etc.)		0.0		0.0		0.0		0.0		0.0		0.0		0.0		0.0		0.0		0.0		0.0	
Miles of proposed line not parallel and adjacent to an existing transmission line and visible within 1/4 to 1/2 mile of a public viewing area (public road, river, or lake, etc.)		1.2		1.2		1.2		1.2		1.2		1.2		1.2		1.2		1.2		1.2		1.2	
Miles of proposed line not parallel and adjacent to an existing transmission line and visible within 1/4 to 1/2 mile of a state recorded scenic waterway		0.0		0.0		0.0		0.0		0.0		0.0		0.0		0.0		0.0		0.0		0.0	
Miles of proposed line parallel and adjacent to an existing transmission line and visible within 1/4 to 1/2 mile of a public viewing area (public road, river, or lake, etc.)		0.0		0.0		0.0		0.0		0.0		0.0		0.0		0.0		0.0		0.0		0.0	
Miles of proposed line not parallel and adjacent to an existing transmission line and visible within 1/2 to 1 mile of a public viewing area (public road, river, or lake, etc.)		0.0		0.0		0.0		0.0		0.0		0.0		0.0		0.0		0.0		0.0		0.0	
Miles of proposed line not parallel and adjacent to an existing transmission line and visible within 1/2 to 1 mile of a state recorded scenic waterway		0.0		0.0		0.0		0.0		0.0		0.0		0.0		0.0		0.0		0.0		0.0	
Miles of proposed line parallel and adjacent to an existing transmission line and visible within 1/2 to 1 mile of a public viewing area (public road, river, or lake, etc.)		0.0		0.0		0.0		0.0		0.0		0.0		0.0		0.0		0.0		0.0		0.0	
Total Weighted Score		19.4		22.0		4.8		6.8		11.2		13.2		15.8		6.0		8.0		12.4		15.4	
Weighted Score's Relation to Maximum Score Adjusted to a Score of 0-10			5.83		6.61		1.44		2.04		3.36		3.96		4.74		1.80		2.40		3.72		4.62
Residential Visibility Factors																							
Number of residences which may have very high (VH) visibility of the proposed line		0		0		0		0		0		0		0		0		0		0		0	
Number of residences which may have high (H) visibility of the proposed line		27		0		0		0		0		27		0		0		27		0		27	
Number of residences which may have moderate to high (MH) visibility of the proposed line		0		8		0		0		0		0		8		0		0		0		0	
Number of residences which may have moderate (M) visibility of the proposed line		10		15		0		0		10		10		15		0		0		10		10	
Number of residences which may have low to moderate (LM) visibility of the proposed line		6		0		0		0		6		6		0		0		0		6		0	
Number of residences which may have low (L) visibility of the proposed line		3		10		0		0		2		4		10		0		2		2		4	
Number of residences which may have very low (VL) visibility of the proposed line		10		20		3		0		8		10		20		4		8		8		10	
Total Weighted Score		56		62		3		0		26		57		62		4		36		26		57	
Weighted Score's Relation to Maximum Score Adjusted to a Score of 0-10			4.14		4.59		0.22		0.00		1.90		4.22		4.59		0.26		2.67		1.94		4.25

SCE&G
Denny Terrace - Pineland 230 kV Transmission Line
Route Evaluation Data Sheet

	Weight	ROUTE HH Weighted Score		ROUTE II Weighted Score		ROUTE JJ Weighted Score		ROUTE KK Weighted Score		ROUTE LL Weighted Score		ROUTE MM Weighted Score		ROUTE NN Weighted Score	
Public Visibility Factors															
Miles of proposed line not parallel and adjacent to an existing transmission line and visible within 1/8 mile of a public viewing area (public road, river, or lake, etc.)		15.0		6.0		9.0		11.0		13.0		18.0		28.0	
Miles of proposed line not parallel and adjacent to an existing transmission line and visible within 1/8 mile of a state recorded scenic waterway		0.0		0.0		0.0		0.0		0.0		0.0		0.0	
Miles of proposed line parallel and adjacent to an existing transmission line and visible within 1/8 mile of a public viewing area (public road, river, or lake, etc.)		0.0		3.2		3.2		3.2		3.2		3.2		3.2	
Miles of proposed line not parallel and adjacent to an existing transmission line and visible within 1/8 to 1/4 mile of a public viewing area (public road, river, or lake, etc.)		0.0		0.0		0.0		2.4		2.4		0.0		0.0	
Miles of proposed line not parallel and adjacent to an existing transmission line and visible within 1/8 to 1/4 mile of a state recorded scenic waterway		0.0		0.0		0.0		0.0		0.0		0.0		0.0	
Miles of proposed line parallel and adjacent to an existing transmission line and visible within 1/8 to 1/4 mile of a public viewing area (public road, river, or lake, etc.)		0.0		1.5		1.5		1.5		1.5		1.5		1.5	
Miles of proposed line not parallel and adjacent to an existing transmission line and visible within 1/4 to 1/2 mile of a public viewing area (public road, river, or lake, etc.)		1.2		1.2		1.2		1.2		1.2		1.2		0.0	
Miles of proposed line not parallel and adjacent to an existing transmission line and visible within 1/4 to 1/2 mile of a state recorded scenic waterway		0.0		0.0		0.0		0.0		0.0		0.0		0.0	
Miles of proposed line parallel and adjacent to an existing transmission line and visible within 1/4 to 1/2 mile of a public viewing area (public road, river, or lake, etc.)		0.0		0.6		0.6		0.6		0.6		0.6		0.6	
Miles of proposed line not parallel and adjacent to an existing transmission line and visible within 1/2 to 1 mile of a public viewing area (public road, river, or lake, etc.)		0.0		0.0		0.0		0.0		0.0		0.0		0.0	
Miles of proposed line not parallel and adjacent to an existing transmission line and visible within 1/2 to 1 mile of a state recorded scenic waterway		0.0		0.0		0.0		0.0		0.0		0.0		0.0	
Miles of proposed line parallel and adjacent to an existing transmission line and visible within 1/2 to 1 mile of a public viewing area (public road, river, or lake, etc.)		0.0		0.0		0.0		0.0		0.0		0.0		0.0	
Total Weighted Score		17.0		12.5		16.5		18.9		21.0		24.5		33.3	
Weighted Score's Relation to Maximum Score Adjusted to a Score of 0-10			5.11		3.75		4.95		5.68		6.55		7.36		10.00
Residential Visibility Factors															
Number of residences which may have very high (VH) visibility of the proposed line		0		0		0		0		0		0		0	
Number of residences which may have high (H) visibility of the proposed line		0		0		27		0		27		0		18	
Number of residences which may have moderate to high (MH) visibility of the proposed line		0		0		0		0		0		0		0	
Number of residences which may have moderate (M) visibility of the proposed line		15		0		0		10		10		15		20	
Number of residences which may have low to moderate (LM) visibility of the proposed line		0		0		0		6		6		0		0	
Number of residences which may have low (L) visibility of the proposed line		10		5		7		7		9		15		40	
Number of residences which may have very low (VL) visibility of the proposed line		20		10		12		14		16		28		20	
Total Weighted Score		62		15		46		37		68		73		134	
Weighted Score's Relation to Maximum Score Adjusted to a Score of 0-10			4.63		1.05		3.40		2.70		5.07		5.45		10.00

SCE&G
Denny Terrace - Pineland 230 kV Transmission Line
Route Evaluation Data Sheet

	Weight	ROUTE A Weighted Score	ROUTE B Weighted Score	ROUTE C Weighted Score	ROUTE D Weighted Score	ROUTE E Weighted Score	ROUTE F Weighted Score	ROUTE G Weighted Score	ROUTE H Weighted Score	ROUTE I Weighted Score	ROUTE J Weighted Score	ROUTE K Weighted Score
Water Quality Factors												
Acres of right-of-way requiring clearing to minimal soil within 100' of any water feature (stream, river, lake, or pond)		0.0	0.0	0.0	0.0	0.0	0.0	0.0	0.0	0.0	0.0	0.0
Acres of right-of-way requiring clearing within 100' of any water feature (stream, river, lake, or pond)		15.4	15.4	21.7	21.7	31.5	31.5	31.5	31.5	25.2	48.3	48.3
Acres of wetland--type PUB, Palustrine Unconsolidated Bottom--impacted by clearing within the wetland		0.0	0.0	0.0	0.0	0.0	0.0	0.0	0.0	0.0	0.0	0.0
Acres of wetland--type PUB, Palustrine Unconsolidated Bottom--impacted by the placement of a structure and/or access road within the wetland		0.0	0.0	0.0	0.0	0.0	0.0	0.0	0.0	0.0	0.0	0.0
Acres of wetland--type E2EM, Estuarine Intertidal Emergent--impacted by clearing within the wetland		0.0	0.0	0.0	0.0	0.0	0.0	0.0	0.0	0.0	0.0	0.0
Acres of wetland--type E2EM, Estuarine Intertidal Emergent--impacted by the placement of a structure and/or access road within the wetland		0.0	0.0	0.0	0.0	0.0	0.0	0.0	0.0	0.0	0.0	0.0
Acres of wetland--type E2FO, Estuarine Intertidal Forested--impacted by clearing within the wetland		0.0	0.0	0.0	0.0	0.0	0.0	0.0	0.0	0.0	0.0	0.0
Acres of wetland--type E2FO, Estuarine Intertidal Forested--impacted by the placement of a structure and/or access road within the wetland		0.0	0.0	0.0	0.0	0.0	0.0	0.0	0.0	0.0	0.0	0.0
Acres of wetland--type E2SS, Estuarine Intertidal Scrub/Shrub--impacted by clearing within the wetland		0.0	0.0	0.0	0.0	0.0	0.0	0.0	0.0	0.0	0.0	0.0
Acres of wetland--type E2SS, Estuarine Intertidal Scrub/Shrub--impacted by the placement of a structure and/or access road within the wetland		0.0	0.0	0.0	0.0	0.0	0.0	0.0	0.0	0.0	0.0	0.0
Acres of wetland--type E2US, Estuarine Intertidal Unconsolidated Shore--impacted by clearing within the wetland		0.0	0.0	0.0	0.0	0.0	0.0	0.0	0.0	0.0	0.0	0.0
Acres of wetland--type E2US, Estuarine Intertidal Unconsolidated Shore--impacted by the placement of a structure and/or access road within the wetland		0.0	0.0	0.0	0.0	0.0	0.0	0.0	0.0	0.0	0.0	0.0
Acres of wetland--type E1UB, Estuarine Subtidal Unconsolidated Bottom--impacted by clearing within the wetland		0.0	0.0	0.0	0.0	0.0	0.0	0.0	0.0	0.0	0.0	0.0
Acres of wetland--type E1UB, Estuarine Subtidal Unconsolidated Bottom--impacted by the placement of a structure and/or access road within the wetland		0.0	0.0	0.0	0.0	0.0	0.0	0.0	0.0	0.0	0.0	0.0
Acres of wetland--type PSS, Palustrine Scrub/Scrub--impacted by clearing within the wetland		0.0	0.0	0.0	0.0	0.0	0.0	0.0	0.0	1.5	0.0	0.0
Acres of wetland--type PSS, Palustrine Scrub/Scrub--impacted by the placement of a structure and/or access road within the wetland		0.0	0.0	0.0	0.0	0.0	0.0	0.0	0.0	0.0	0.0	0.0
Acres of wetland--type PEM, Palustrine Emergent--impacted by clearing within the wetland		0.0	0.0	0.0	0.0	0.0	0.0	0.0	0.0	0.0	0.0	0.0
Acres of wetland--type PEM, Palustrine Emergent--impacted by the placement of a structure and/or access road within the wetland		0.0	0.0	0.0	0.0	0.0	0.0	0.0	0.0	0.0	0.0	0.0
Acres of wetland--type PFO, Palustrine Forested--impacted by clearing within the wetland		26.0	26.0	52.0	52.0	105.0	105.0	131.0	131.0	133.0	189.0	189.0
Acres of wetland--type PFO, Palustrine Forested--impacted by the placement of a structure and/or access road within the wetland		0.0	0.0	0.0	0.0	0.0	0.0	0.0	0.0	0.0	0.0	0.0
Acres of right-of-way requiring clearing to minimal soil within 100' of a wetland (any type)		0.0	0.0	0.0	0.0	0.0	0.0	0.0	0.0	0.0	0.0	0.0
Total Weighted Score		41.4	41.4	73.7	73.7	136.5	136.5	162.5	162.5	179.7	237.3	237.3
Weighted Score's Relation to Maximum Score Adjusted to a Score of 0-10		1.63	1.63	2.91	2.91	7.76	7.76	6.42	6.42	7.09	9.37	9.37
Total Of Weighted Catogory Scores		19.18	24.15	22.86	27.86	26.90	31.91	35.54	39.89	40.27	26.89	31.89
Route's Rank		1	3	2	6	5	13	17	25	27	4	12

TABLE 3
Sheet 25 of 28

SCE&G
Denny Terrace - Pineland 230 kV Transmission Line
Route Evaluation Data Sheet

	Weight	ROUTE L Weighted Score	ROUTE M Weighted Score	ROUTE N Weighted Score	ROUTE O Weighted Score	ROUTE P Weighted Score	ROUTE Q Weighted Score	ROUTE R Weighted Score	ROUTE S Weighted Score	ROUTE T Weighted Score	ROUTE U Weighted Score	ROUTE V Weighted Score
Water Quality Factors												
Acres of right-of-way requiring clearing in mineral and within 100' of any water feature (stream, river, lake, or pond)		0.0	0.0	0.0	0.0	0.0	0.0	0.0	0.0	0.0	0.0	0.0
Acres of right-of-way requiring clearing within 100' of any water feature (stream, river, lake, or pond)		47.6	47.0	42.0	45.5	45.5	46.5	45.5	39.9	35.0	35.0	34.5
Acres of wetland--type PUB, Palustrine Unconsolidated Bottom--impacted by clearing within the wetland		0.0	0.0	0.0	0.0	0.0	0.0	0.0	0.0	0.0	0.0	0.0
Acres of wetland--type PUB, Palustrine Unconsolidated Bottom--impacted by the placement of a structure and/or access road within the wetland		0.0	0.0	0.0	0.0	0.0	0.0	0.0	0.0	0.0	0.0	0.0
Acres of wetland--type E2EM, Estuarine Intertidal Emergent--impacted by clearing within the wetland		0.0	0.0	0.0	0.0	0.0	0.0	0.0	0.0	0.0	0.0	0.0
Acres of wetland--type E2EM, Estuarine Intertidal Emergent--impacted by the placement of a structure and/or access road within the wetland		0.0	0.0	0.0	0.0	0.0	0.0	0.0	0.0	0.0	0.0	0.0
Acres of wetland--type E2FO, Estuarine Intertidal Forested--impacted by clearing within the wetland		0.0	0.0	0.0	0.0	0.0	0.0	0.0	0.0	0.0	0.0	0.0
Acres of wetland--type E2FO, Estuarine Intertidal Forested--impacted by the placement of a structure and/or access road within the wetland		0.0	0.0	0.0	0.0	0.0	0.0	0.0	0.0	0.0	0.0	0.0
Acres of wetland--type E2SS, Estuarine Intertidal Scrub/Shrub--impacted by clearing within the wetland		0.0	0.0	0.0	0.0	0.0	0.0	0.0	0.0	0.0	0.0	0.0
Acres of wetland--type E2SS, Estuarine Intertidal Scrub/Shrub--impacted by the placement of a structure and/or access road within the wetland		0.0	0.0	0.0	0.0	0.0	0.0	0.0	0.0	0.0	0.0	0.0
Acres of wetland--type E2US, Estuarine Intertidal Unconsolidated Shore--impacted by clearing within the wetland		0.0	0.0	0.0	0.0	0.0	0.0	0.0	0.0	0.0	0.0	0.0
Acres of wetland--type E2US, Estuarine Intertidal Unconsolidated Shore--impacted by the placement of a structure and/or access road within the wetland		0.0	0.0	0.0	0.0	0.0	0.0	0.0	0.0	0.0	0.0	0.0
Acres of wetland--type E1UB, Estuarine Subtidal Unconsolidated Bottom--impacted by clearing within the wetland		0.0	0.0	0.0	0.0	0.0	0.0	0.0	0.0	0.0	0.0	0.0
Acres of wetland--type E1UB, Estuarine Subtidal Unconsolidated Bottom--impacted by the placement of a structure and/or access road within the wetland		0.0	0.0	0.0	0.0	0.0	0.0	0.0	0.0	0.0	0.0	0.0
Acres of wetland--type PSS, Palustrine Scrub/Shrub--impacted by clearing within the wetland		0.0	0.0	1.0	0.0	0.0	0.0	0.0	2.0	0.0	0.0	0.0
Acres of wetland--type PSS, Palustrine Scrub/Shrub--impacted by the placement of a structure and/or access road within the wetland		0.0	0.0	0.0	0.0	0.0	0.0	0.0	0.0	0.0	0.0	0.0
Acres of wetland--type PEM, Palustrine Emergent--impacted by clearing within the wetland		0.0	0.0	0.0	0.0	0.0	0.0	0.0	0.0	0.0	0.0	0.0
Acres of wetland--type PEM, Palustrine Emergent--impacted by the placement of a structure and/or access road within the wetland		0.0	0.0	0.0	0.0	0.0	0.0	0.0	0.0	0.0	0.0	0.0
Acres of wetland--type PFO, Palustrine Forested--impacted by clearing within the wetland		155.0	155.0	177.0	190.0	190.0	192.0	192.0	184.0	168.0	168.0	163.0
Acres of wetland--type PFO, Palustrine Forested--impacted by the placement of a structure and/or access road within the wetland		0.0	0.0	0.0	0.0	0.0	0.0	0.0	0.0	0.0	0.0	0.0
Acres of right-of-way requiring clearing in mineral soil within 100' of a wetland (any type)		0.0	0.0	0.0	0.0	0.0	0.0	0.0	0.0	0.0	0.0	0.0
Total Weighted Score		202.6	202.6	220.6	241.5	241.5	297.5	297.5	225.9	233.0	233.0	197.3
Weighted Score's Relation to Maximum Score Adjusted to a Score of 0-10		8.00	8.00	8.71	8.53	8.53	8.19	8.19	5.92	9.20	9.20	7.79
Total Of Weighted Category Scores		35.51	38.24	39.93	28.93	33.65	37.31	42.02	42.11	30.65	35.61	39.22
Route's Rank		15	22	26	7	14	20	29	30	9	18	23

TABLE 3
Sheet 26 of 28

SCE&G
Denny Terrace - Pineland 230 kV Transmission Line
Route Evaluation Data Sheet

	Weight	ROUTE W Weighted Score		ROUTE X Weighted Score		ROUTE Y Weighted Score		ROUTE Z Weighted Score		ROUTE AA Weighted Score		ROUTE BB Weighted Score		ROUTE CC Weighted Score		ROUTE DD Weighted Score		ROUTE EE Weighted Score		ROUTE FF Weighted Score		ROUTE GG Weighted Score	
Water Quality Factors																							
Acres of right-of-way requiring clearing to mineral soil within 100' of any water feature (stream, river, lake, or pond)		0.0		0.0		0.0		0.0		0.0		0.0		0.0		0.0		0.0		0.0		0.0	
Acres of right-of-way requiring clearing within 100' of any water feature (stream, river, lake, or pond)		34.3		26.7		43.4		43.4		43.4		43.4		37.8		41.3		41.3		49.6		49.6	
Acres of wetland--type PUB, Palustrine Unconsolidated Bottom--impacted by clearing within the wetland		0.0		0.0		0.0		0.0		0.0		0.0		0.0		0.0		0.0		0.0		0.0	
Acres of wetland--type PUB, Palustrine Unconsolidated Bottom--impacted by the placement of a structure and/or access road within the wetland		0.0		0.0		0.0		0.0		0.0		0.0		0.0		0.0		0.0		0.0		0.0	
Acres of wetland--type E2EM, Estuarine Intertidal Emergent--impacted by clearing within the wetland		0.0		0.0		0.0		0.0		0.0		0.0		0.0		0.0		0.0		0.0		0.0	
Acres of wetland--type E2EM, Estuarine Intertidal Emergent--impacted by the placement of a structure and/or access road within the wetland		0.0		0.0		0.0		0.0		0.0		0.0		0.0		0.0		0.0		0.0		0.0	
Acres of wetland--type E2FO, Estuarine Intertidal Forested--impacted by clearing within the wetland		0.0		0.0		0.0		0.0		0.0		0.0		0.0		0.0		0.0		0.0		0.0	
Acres of wetland--type E2FO, Estuarine Intertidal Forested--impacted by the placement of a structure and/or access road within the wetland		0.0		0.0		0.0		0.0		0.0		0.0		0.0		0.0		0.0		0.0		0.0	
Acres of wetland--type E2SS, Estuarine Intertidal Scrub/Shrub--impacted by clearing within the wetland		0.0		0.0		0.0		0.0		0.0		0.0		0.0		0.0		0.0		0.0		0.0	
Acres of wetland--type E2SS, Estuarine Intertidal Scrub/Shrub--impacted by the placement of a structure and/or access road within the wetland		0.0		0.0		0.0		0.0		0.0		0.0		0.0		0.0		0.0		0.0		0.0	
Acres of wetland--type E2US, Estuarine Intertidal Unconsolidated Shore--impacted by clearing within the wetland		0.0		0.0		0.0		0.0		0.0		0.0		0.0		0.0		0.0		0.0		0.0	
Acres of wetland--type E2US, Estuarine Intertidal Unconsolidated Shore--impacted by the placement of a structure and/or access road within the wetland		0.0		0.0		0.0		0.0		0.0		0.0		0.0		0.0		0.0		0.0		0.0	
Acres of wetland--type E1UB, Estuarine Subtidal Unconsolidated Bottom--impacted by clearing within the wetland		0.0		0.0		0.0		0.0		0.0		0.0		0.0		0.0		0.0		0.0		0.0	
Acres of wetland--type E1UB, Estuarine Subtidal Unconsolidated Bottom--impacted by the placement of a structure and/or access road within the wetland		0.0		0.0		0.0		0.0		0.0		0.0		0.0		0.0		0.0		0.0		0.0	
Acres of wetland--type PSS, Palustrine Scrub/Shrub--impacted by clearing within the wetland		0.0		1.5		0.0		0.0		0.0		0.0		1.5		0.0		0.0		0.0		0.0	
Acres of wetland--type PSS, Palustrine Scrub/Shrub--impacted by the placement of a structure and/or access road within the wetland		0.0		0.0		0.0		0.0		0.0		0.0		0.0		0.0		0.0		0.0		0.0	
Acres of wetland--type PEM, Palustrine Emergent--impacted by clearing within the wetland		0.0		0.0		0.0		0.0		0.0		0.0		0.0		0.0		0.0		0.0		0.0	
Acres of wetland--type PEM, Palustrine Emergent--impacted by the placement of a structure and/or access road within the wetland		0.0		0.0		0.0		0.0		0.0		0.0		0.0		0.0		0.0		0.0		0.0	
Acres of wetland--type PFO, Palustrine Forested--impacted by clearing within the wetland		163.0		186.9		205.9		200.0		171.0		171.0		194.0		212.0		212.0		179.0		179.0	
Acres of wetland--type PFO, Palustrine Forested--impacted by the placement of a structure and/or access road within the wetland		0.0		0.0		0.0		0.0		0.0		0.0		0.0		0.0		0.0		0.0		0.0	
Acres of right-of-way requiring clearing to mineral soil within 100' of a wetland (any type)		0.0		0.0		0.0		0.0		0.0		0.0		0.0		0.0		0.0		0.0		0.0	
Total Weighted Score		197.3		216.2		246.4		248.4		214.4		214.4		233.3		253.3		253.3		218.6		218.6	
Weighted Score's Relation to Maximum Score Adjusted to a Score of 0-10			7.79		8.54		9.61		9.81		8.46		8.46		9.21		10.00		10.00		8.63		8.63
Total Of Weighted Category Scores			43.84		44.06		29.53		31.71		37.90		42.62		42.74		31.32		36.01		39.65		44.68
Route's Rank			33		34		8		11		21		31		32		10		19		24		37

TABLE 3
Sheet 27 of 28

SCE&G
Denny Terrace - Pineland 230 kV Transmission Line
Route Evaluation Data Sheet

	Weight	ROUTE HH Weighted Score		ROUTE II Weighted Score		ROUTE JJ Weighted Score		ROUTE KK Weighted Score		ROUTE LL Weighted Score		ROUTE MM Weighted Score		ROUTE NN Weighted Score	
Water Quality Factors															
Acres of right-of-way requiring clearing in mineral soil within 100' of any water feature (stream, river, lake, or pond)		0.0		0.0		0.0		0.0		0.0		0.0		0.0	
Acres of right-of-way requiring clearing within 100' of any water feature (stream, river, lake, or pond)		35.0		51.1		51.1		51.1		51.1		48.5		56.7	
Acres of wetland–type PUB, Palustrine Unconsolidated Bottom–impacted by clearing within the wetland		0.0		0.0		0.0		0.0		0.0		0.0		0.0	
Acres of wetland–type PUB, Palustrine Unconsolidated Bottom–impacted by the placement of a structure and/or access road within the wetland		0.0		0.0		0.0		0.0		0.0		0.0		0.0	
Acres of wetland–type E2EM, Estuarine Intertidal Emergent–impacted by clearing within the wetland		0.0		0.0		0.0		0.0		0.0		0.0		0.0	
Acres of wetland–type E2EM, Estuarine Intertidal Emergent–impacted by the placement of a structure and/or access road within the wetland		0.0		0.0		0.0		0.0		0.0		0.0		0.0	
Acres of wetland–type E2FO, Estuarine Intertidal Forested–impacted by clearing within the wetland		0.0		0.0		0.0		0.0		0.0		0.0		0.0	
Acres of wetland–type E2FO, Estuarine Intertidal Forested–impacted by the placement of a structure and/or access road within the wetland		0.0		0.0		0.0		0.0		0.0		0.0		0.0	
Acres of wetland–type E2SS, Estuarine Intertidal Scrub/Shrub–impacted by clearing within the wetland		0.0		0.0		0.0		0.0		0.0		0.0		0.0	
Acres of wetland–type E2SS, Estuarine Intertidal Scrub/Shrub–impacted by the placement of a structure and/or access road within the wetland		0.0		0.0		0.0		0.0		0.0		0.0		0.0	
Acres of wetland–type E2US, Estuarine Intertidal Unconsolidated Shore–impacted by clearing within the wetland		0.0		0.0		0.0		0.0		0.0		0.0		0.0	
Acres of wetland–type E2US, Estuarine Intertidal Unconsolidated Shore–impacted by the placement of a structure and/or access road within the wetland		0.0		0.0		0.0		0.0		0.0		0.0		0.0	
Acres of wetland–type E1UB, Estuarine Subtidal Unconsolidated Bottom–impacted by clearing within the wetland		0.0		0.0		0.0		0.0		0.0		0.0		0.0	
Acres of wetland–type E1UB, Estuarine Subtidal Unconsolidated Bottom–impacted by the placement of a structure and/or access road within the wetland		0.0		0.0		0.0		0.0		0.0		0.0		0.0	
Acres of wetland–type PSS, Palustrine Scrub/Shrub–impacted by clearing within the wetland		2.0		0.0		0.0		0.0		0.0		2.0		1.5	
Acres of wetland–type PSS, Palustrine Scrub/Shrub–impacted by the placement of a structure and/or access road within the wetland		0.0		0.0		0.0		0.0		0.0		0.0		0.0	
Acres of wetland–type PEM, Palustrine Emergent–impacted by clearing within the wetland		0.0		0.0		0.0		0.0		0.0		0.0		0.0	
Acres of wetland–type PEM, Palustrine Emergent–impacted by the placement of a structure and/or access road within the wetland		0.0		0.0		0.0		0.0		0.0		0.0		0.0	
Acres of wetland–type PFO, Palustrine Forested–impacted by clearing within the wetland		291.0		126.0		120.0		62.0		82.0		116.0		7.0	
Acres of wetland–type PFO, Palustrine Forested–impacted by the placement of a structure and/or access road within the wetland		0.0		0.0		0.0		0.0		0.0		0.0		0.0	
Acres of right-of-way requiring clearing in mineral soil within 100' of a wetland (any type)		0.0		0.0		0.0		0.0		0.0		0.0		0.0	
Total Weighted Score		238.0		177.1		177.1		143.1		143.1		162.5		65.2	
Weighted Score's Relation to Maximum Score Adjusted to a Score of 0-10			0.40		6.09		6.09		5.05		6.65		6.42		2.57
Total Of Weighted Category Scores			44.54		35.53		40.56		44.22		48.91		49.08		51.85
Route's Rank			36		16		28		35		38		39		40

TABLE 3
Sheet 28 of 28

FIGURES

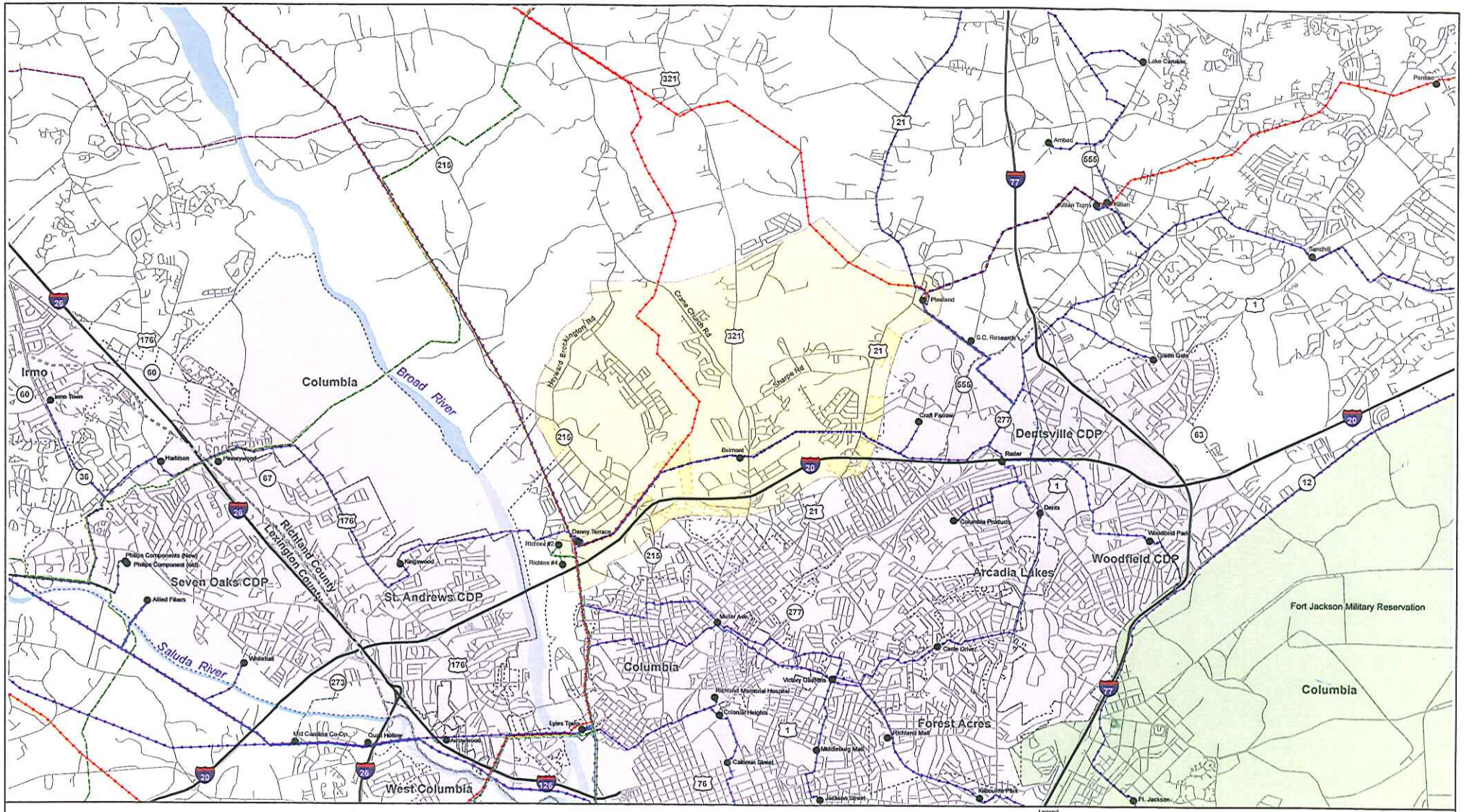

SCE&G
A SCANA COMPANY

N W E S

0 3,000 6,000 9,000 12,000 Feet

Existing Transmission System

in the Vicinity of the

Denny Terrace - Pineland 230 kV Line Siting Study

Lexington and Richland Counties, SC

Legend

SCE&G Substation
SCE&G 33 kV Transmission Line
SCE&G 115 kV Transmission Line
SCE&G 230 kV Transmission Line
Santee-Cooper 69 kV Transmission Line
Santee-Cooper 115 kV Transmission Line
Santee-Cooper 230 kV Transmission Line
Santee-Cooper Transmission Line (Other)
County Line
Interstate Highway
Public Road
roads/ft_from_USC
Fort Jackson Military Reservation
Incorporated Area
Water
Study Area

Note: This map is for planning purposes only. It does not contain survey information and no attempt should be made to represent any part of this drawing as such.

FIGURE 1

R:\PBS\PROJECTS\SCE&G\Denny_Terrace_Pineland_230kV_Line\Siting\ArcMaps\Report Figures\Denny_Existing_Transmission_StudyArea_031907.mxd

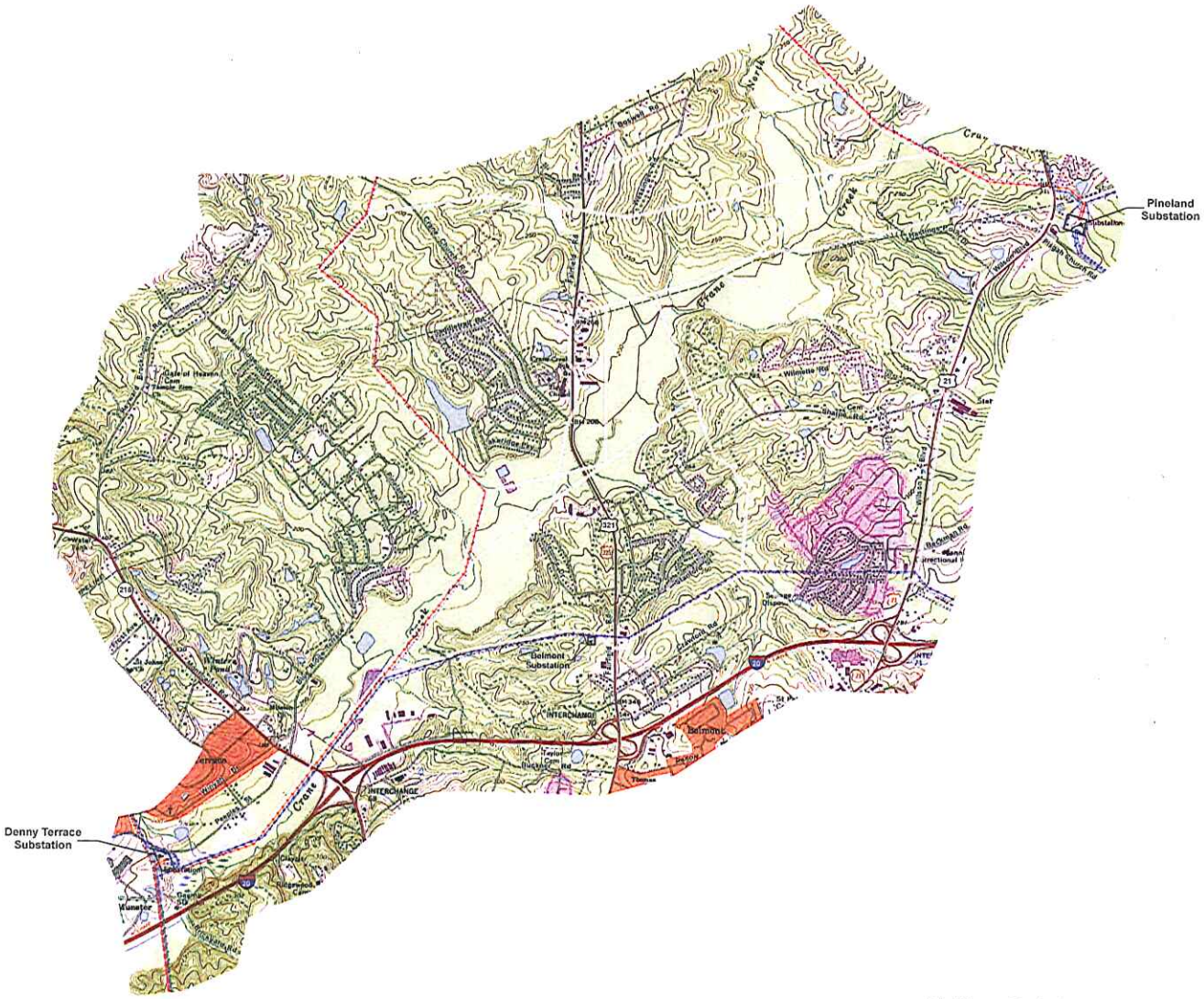

Note: This map is for planning purposes only. It does not contain survey information and no attempt should be made to represent any part of this drawing as such.

NOT DRAWN TO SCALE

Legend

- SCE&G 33 kV Transmission Line
- SCE&G 115 kV Transmission Line
- SCE&G 230 kV Transmission Line
- Alternate Route Right-of-Way
- SCE&G Substation

Source: USGS 7.5' Quadrangle Maps (Columbia North, SC and Fort Jackson North, SC)

USGS 7.5' Quadrangle Map

Denny Terrace - Pineland 230 kV Line

Richland County, SC

SCE&G
A SCANA COMPANY

FIGURE 2

NOT DRAWN TO SCALE

Legend

- Public Road
- SCE&G 33 kV Transmission Line
- SCE&G 115 kV Transmission Line
- SCE&G 230 kV Transmission Line
- SCE&G Substation
- Property Line
- Alternate Route Corridor

Source: USGS DOQ's and Richland County Tax Information

Aerial Photography and Property Lines

Denny Terrace - Pineland 230 kV Line

Richland County, SC

SCE&G A SCANA COMPANY

Note 1: Alternate route corridors are 400' wide for study purposes only.

Note 2: This map is for planning purposes only. It does not contain survey information and no attempt should be made to represent any part of this drawing as such.

FIGURE 3

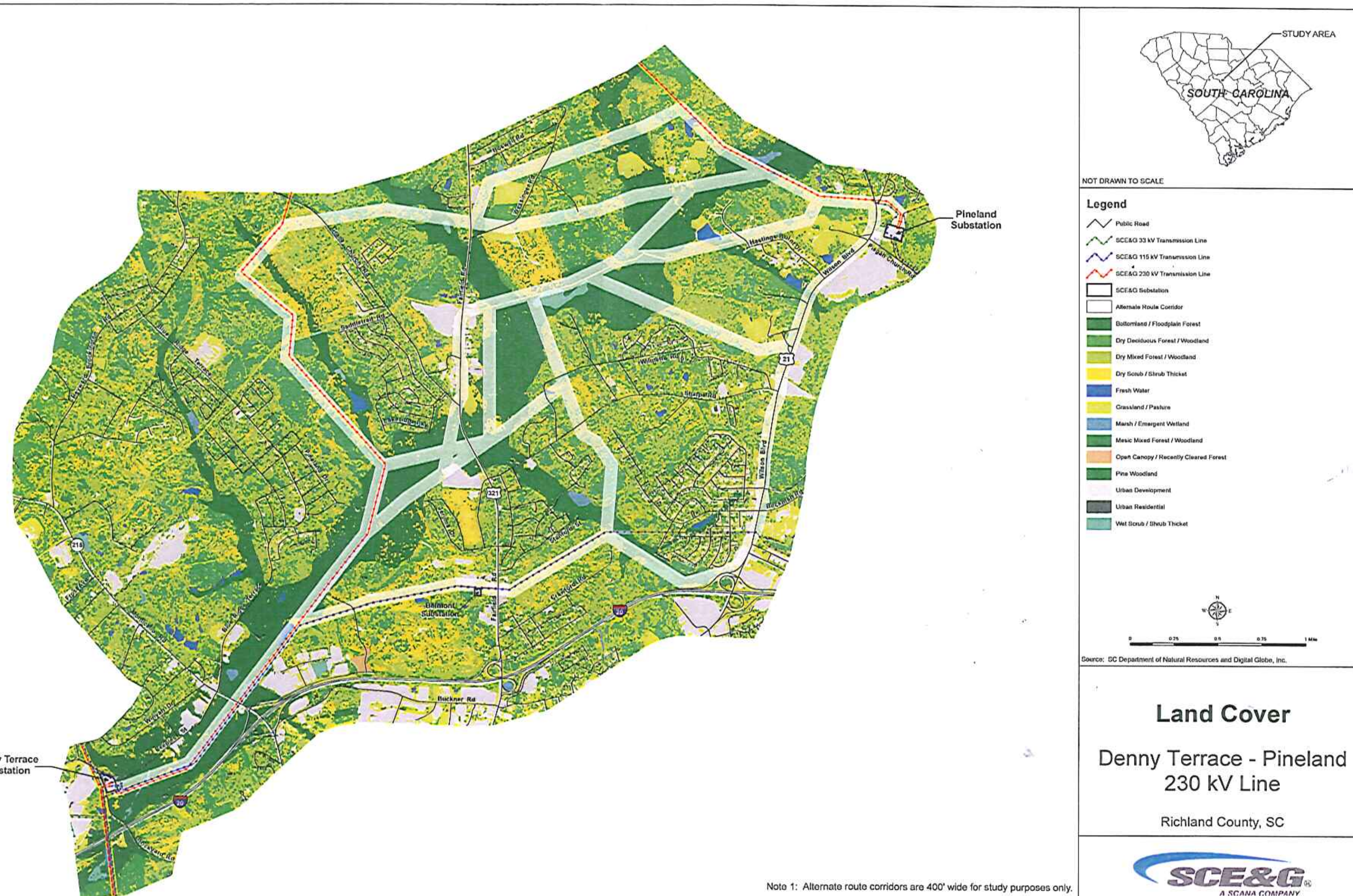

Note 1: Alternate route corridors are 400' wide for study purposes only.

Note 2: This map is for planning purposes only. It does not contain survey information and no attempt should be made to represent any part of this drawing as such.

Land Cover

Denny Terrace - Pineland 230 kV Line

Richland County, SC

SCE&G A SCANA COMPANY

FIGURE 4

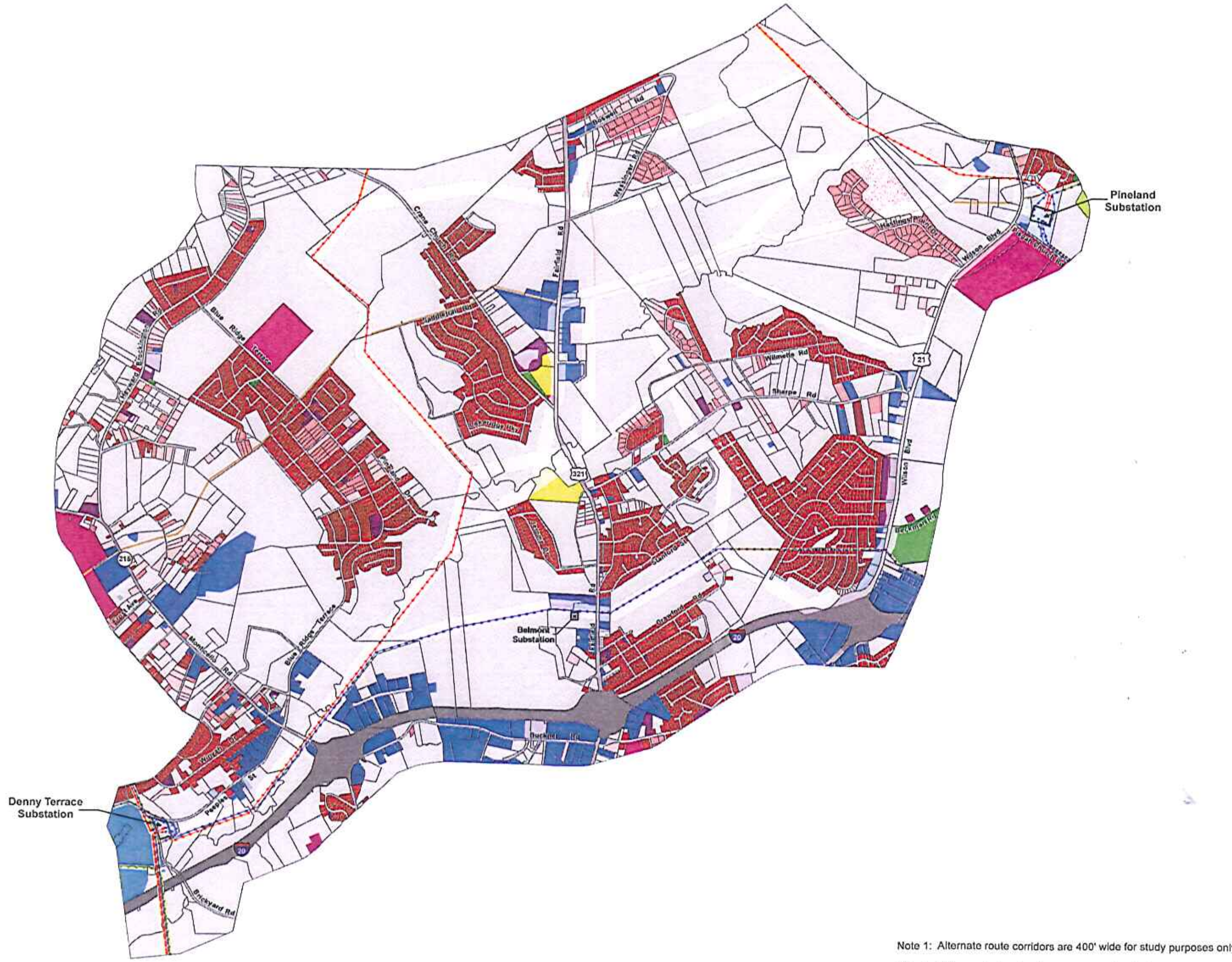

NOT DRAWN TO SCALE

Legend

- SCE&G 33 kV Transmission Line
- SCE&G 115 kV Transmission Line
- SCE&G 230 kV Transmission Line
- SCE&G Substation
- Alternate Route Corridor
- Property Line
- Auto Salvage
- Cemetery
- Church
- Communication Tower
- Community Center
- Commercial
- Educational Institution
- Gas Facility (SCE&G)
- Gas Pipeline Right-of-Way
- Government Center
- Golf Course
- Health Institution
- Industrial
- Major Road Right-of-Way (US and State Highway)
- Major Road Right-of-Way (Interstate)
- Park
- Power Facility (SCE&G)
- Recycling Center
- Residential (Rural, Single Unit)
- Residential (Single Unit, Low Density)
- Residential (Single Unit, Medium Density)
- Residential (Single Unit, High Density)
- Residential Subdivision - Plans Developed
- SCE&G Gas Line Right-of-Way
- SCE&G Transmission Line Right-of-Way
- Secondary Road Right-of-Way
- Telephone Cable Right-of-Way
- Utility
- Water Tower
- No Designated Land Use

0 0.25 0.5 0.75 1 Mile

Source: Field Reconnaissance and Richland County Tax Information

Land Use

Denny Terrace - Pineland 230 kV Line

Richland County, SC

SCE&G A SCANA COMPANY

FIGURE 5

Note 1: Alternate route corridors are 400' wide for study purposes only.

Note 2: This map is for planning purposes only. It does not contain survey information and no attempt should be made to represent any part of this drawing as such.

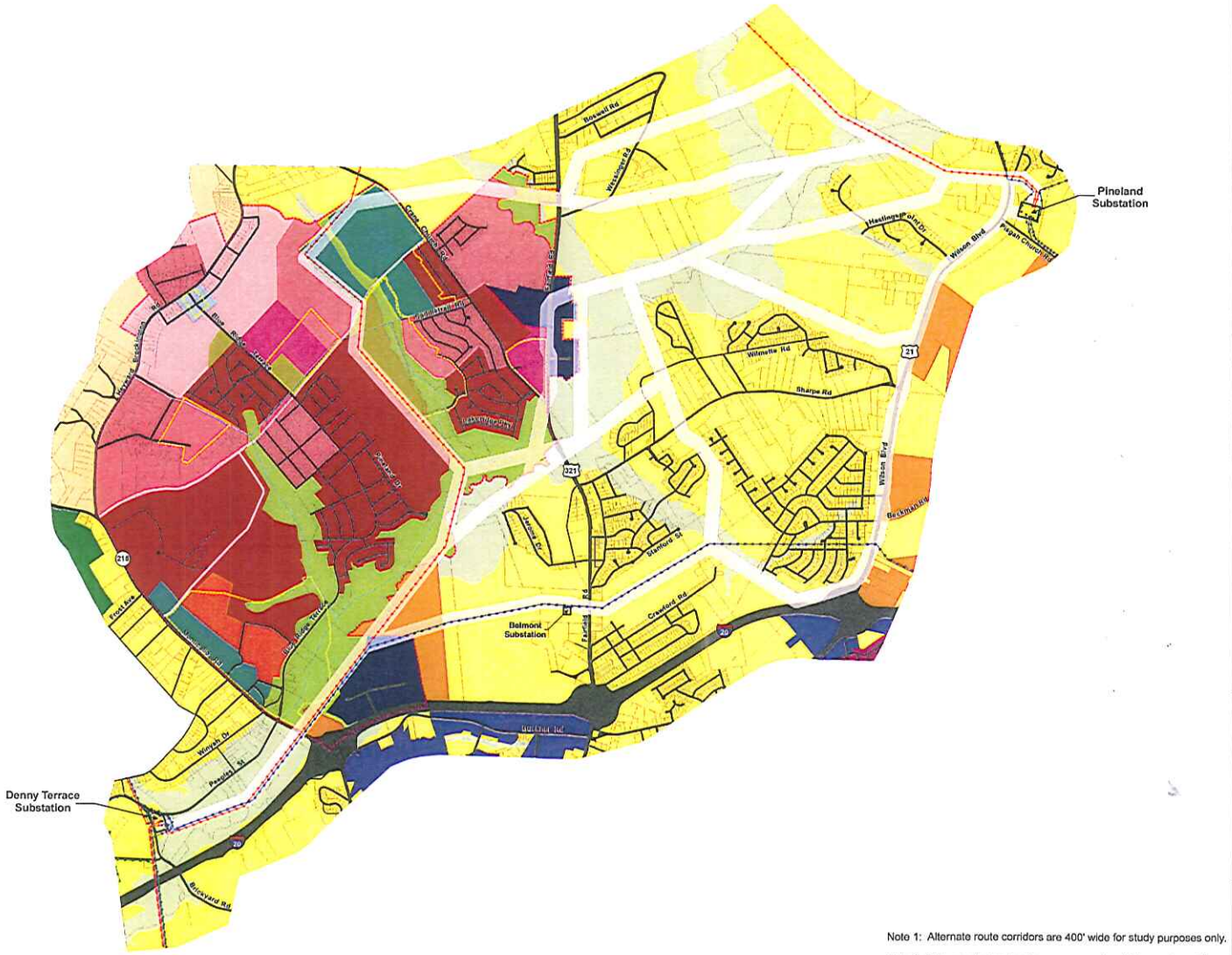

Note 1: Alternate route corridors are 400' wide for study purposes only.

Note 2: This map is for planning purposes only. It does not contain survey information and no attempt should be made to represent any part of this drawing as such.

NOT DRAWN TO SCALE

Legend

- SCE&G 69 kV Transmission Line
- SCE&G 115 kV Transmission Line
- SCE&G 230 kV Transmission Line
- SCE&G Substation
- Alternate Route Corridor
- Property Line
- Crane Creek Master Plan Boundary
- Crane Creek Master Plan - Catalyst Areas
- City of Columbia - Annexation Area, Not Future Land Use Designation
- City of Columbia - Employment
- City of Columbia - Open Space
- City of Columbia - Residential
- Richland County - Conservation
- Richland County - Crane Creek Master Plan, Commercial
- Richland County - Crane Creek Master Plan, Commercial (Catalyst Area)
- Richland County - Crane Creek Master Plan, Conservation Area
- Richland County - Crane Creek Master Plan, Conservation Area (Catalyst Area)
- Richland County - Crane Creek Master Plan, Light Industrial
- Richland County - Crane Creek Master Plan, Mixed Use Area
- Richland County - Crane Creek Master Plan, Mixed Use Area (Catalyst Area)
- Richland County - Crane Creek Master Plan, Multi-Family/Town Home
- Richland County - Crane Creek Master Plan, Multi-Family/Town Home (Catalyst Area)
- Richland County - Crane Creek Master Plan, Park
- Richland County - Crane Creek Master Plan, Park (Catalyst Area)
- Richland County - Crane Creek Master Plan, Proposed Road
- Richland County - Crane Creek Master Plan, Proposed Trail
- Richland County - Crane Creek Master Plan, Public/Facility
- Richland County - Crane Creek Master Plan, Public/Facility (Catalyst Area)
- Richland County - Crane Creek Master Plan, Single-Family Residential (Low Density)
- Richland County - Crane Creek Master Plan, Single-Family Residential (Medium Density)
- Richland County - Crane Creek Master Plan, Single-Family Residential (Medium Density) (Catalyst Area)
- Richland County - Crane Creek Master Plan, Single-Family Residential (High Density)
- Richland County - Crane Creek Master Plan, Single-Family Residential (High Density) (Catalyst Area)
- Richland County - Rural
- Richland County - Suburban
- Road Right-of-Way

N W E S

0 0.25 0.5 0.75 1 Mile

Source: City of Columbia, SC and Richland County, SC Planning Departments and Crane Creek Master Plan (Richland County)

Future Land Use

Denny Terrace - Pineland 230 kV Line

Richland County, SC

SCE&G
A SCANA COMPANY

FIGURE 6

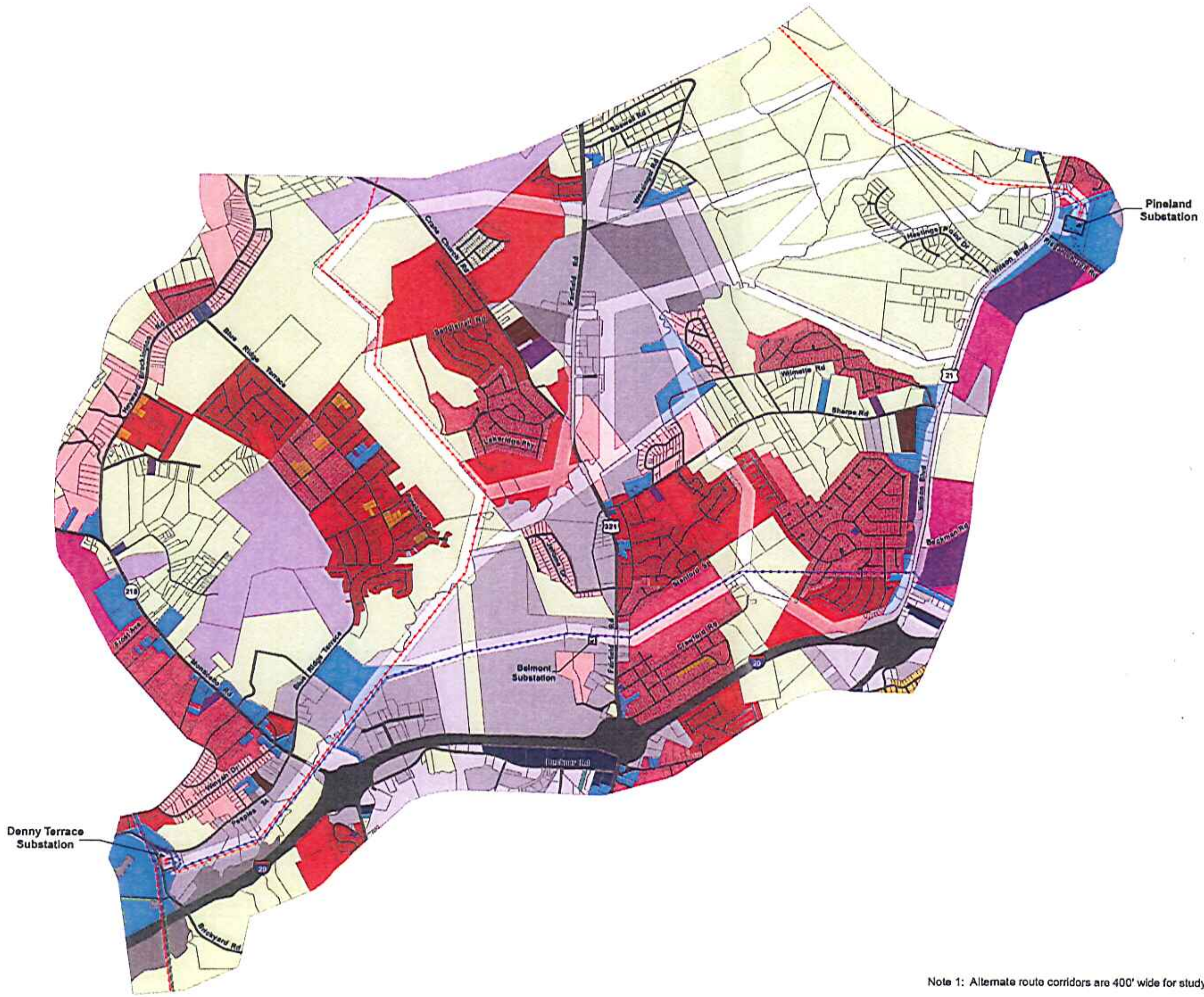

NOT DRAWN TO SCALE

Legend

- SCE&G 33 kV Transmission Line
- SCE&G 115 kV Transmission Line
- SCE&G 230 kV Transmission Line
- SCE&G Substation
- Alternate Route Corridor
- Property Line
- City of Columbia - Development District
- City of Columbia - General Commercial District
- City of Columbia - Light Industrial District
- City of Columbia - Office and Institutional District
- City of Columbia - Single-Family Residential District
- Richland County - General Commercial District
- Richland County - Heavy Industrial District
- Richland County - Light Industrial District
- Richland County - Manufactured Home District
- Richland County - Neighborhood Commercial District
- Richland County - Office and Institutional District
- Richland County - Planned Development District
- Richland County - Residential, Multi-Family - High Density District
- Richland County - Residential, Single-Family - High Density District
- Richland County - Residential, Single-Family - Medium Density District
- Richland County - Residential, Single-Family - Low Density District
- Richland County - Rural District
- Road Right-of-Way

0 0.25 0.5 0.75 1 Mile

Source: City of Columbia, SC and Richland County, SC Planning Departments

Zoning

Denny Terrace - Pineland 230 kV Line

Richland County, SC

SCE&G A SCANA COMPANY

FIGURE 7

Note 1: Alternate route corridors are 400' wide for study purposes only.

Note 2: This map is for planning purposes only. It does not contain survey information and no attempt should be made to represent any part of this drawing as such.

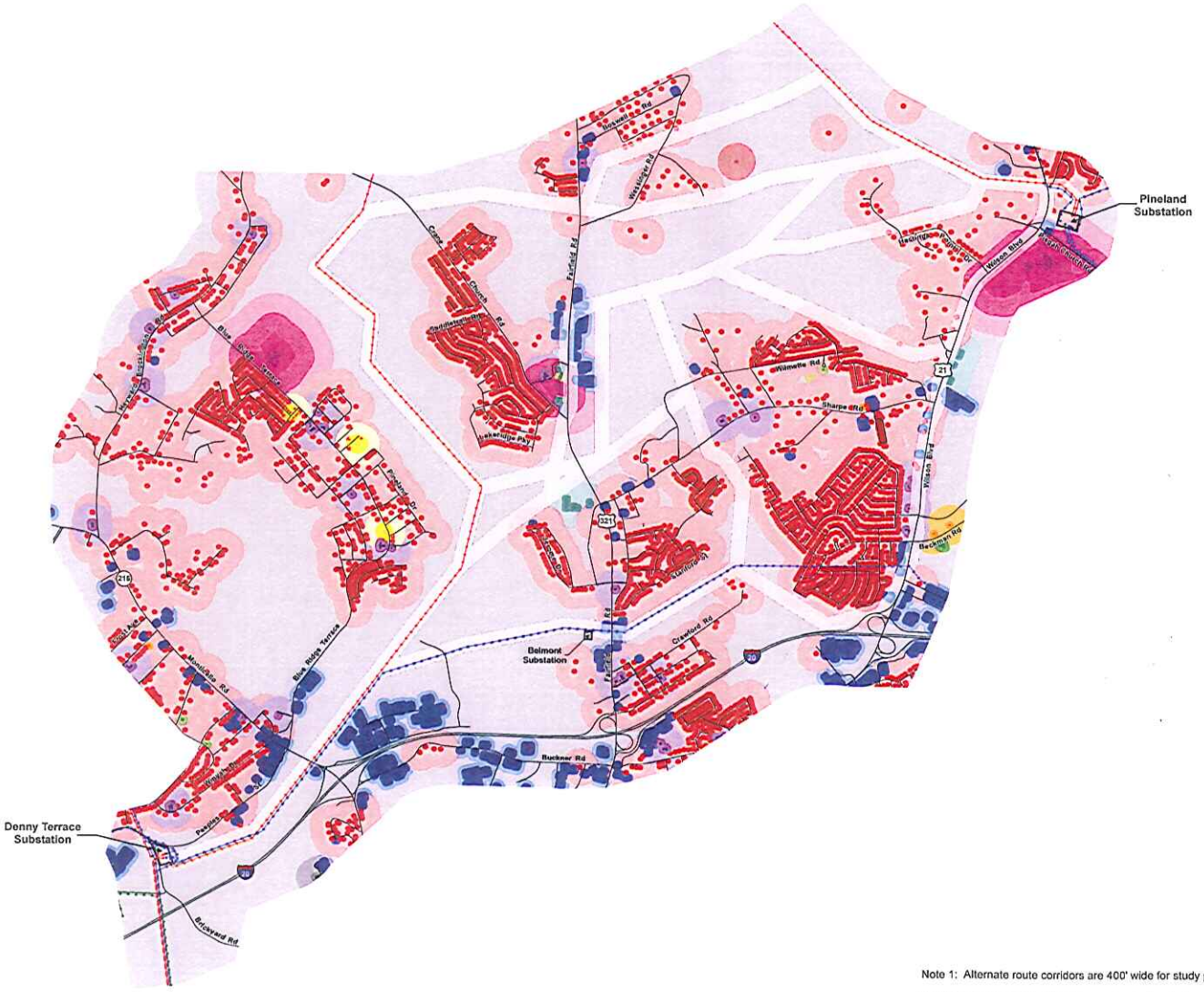

NOT DRAWN TO SCALE

Legend

- Public Road
- SCE&G 33 kV Transmission Line
- SCE&G 115-kV Transmission Line
- SCE&G 230 kV Transmission Line
- SCE&G Substation
- Alternate Route Corridor
- Church (Footprint)
- Church (100' Buffer)
- Church (300' Buffer)
- Commercial Building (Footprint)
- Commercial Building (100' Buffer)
- Commercial Building (300' Buffer)
- Community Building (Footprint)
- Community Building (100' Buffer)
- Community Building (300' Buffer)
- Day Care (Footprint)
- Day Care (100' Buffer)
- Day Care (300' Buffer)
- Fire Station/EMS (Footprint)
- Fire Station/EMS (100' Buffer)
- Fire Station/EMS (300' Buffer)
- Government Building (Footprint)
- Government Building (75' Buffer)
- Government Building (300' Buffer)
- Multi-Family Residence (Footprint)
- Multi-Family Residence (75' Buffer)
- Multi-Family Residence (300' Buffer)
- Nursing Home (Footprint)
- Nursing Home* (100' Buffer)
- Nursing Home (300' Buffer)
- Presumptive Single-Family Residence (30' Buffer)*
- Presumptive Single-Family Residence (75' Buffer)*
- Presumptive Single-Family Residence (300' Buffer)*
- Recreation Building (Footprint)
- Recreation Building (100' Buffer)
- Recreation Building (300' Buffer)
- School Building (Footprint)
- School Amenities (Parking Lots, Athletic Fields, etc.)
- School - 100' Buffer Beyond All Amenities
- School - 300' Buffer Beyond All Amenities
- Single-Family Residence (30' Buffer)
- Single-Family Residence (75' Buffer)
- Single-Family Residence (300' Buffer)
- No Occupied Buildings

* Neither Declaration or authenticity of "presumptive residence" could be confirmed visually during the occupied Field Walk-thru due to posted property ("No Trespassing") or blocked entrance to property. The "presumptive residences" displayed on this map are assumed to be residences that are occupied and are based on the "presumptive" residences associated with them and Geodetic features on aerial photography appear to be residences.

0 0.25 0.5 0.75 1 Mile

Source: Field Reconnaissance

Occupied Buildings

Denny Terrace - Pineland 230 kV Line

Richland County, SC

SCE&G
A SCANA COMPANY

FIGURE 8

Note 1: Alternate route corridors are 400' wide for study purposes only.

Note 2: This map is for planning purposes only. It does not contain survey information and no attempt should be made to represent any part of this drawing as such.

Legend

- Public Road
- SCE&G 33 kV Transmission Line
- SCE&G 115 kV Transmission Line
- SCE&G 230 kV Transmission Line
- SCE&G Substation
- Alternate Route Corridor
- Visible (0 to 1/8 Mile From Public Roads)
- Visible (1/8 to 1/4 Mile From Public Roads)
- Visible (1/4 to 1/2 Mile From Public Roads)
- Visible (1/2 to 3/4 Mile From Public Roads)
- Not Visible From Public Roads

Source: Field Reconnaissance

Note 1: Alternate route corridors are 400' wide for study purposes only.

Note 2: This map is for planning purposes only. It does not contain survey information and no attempt should be made to represent any part of this drawing as such.

Public Visibility

Denny Terrace - Pineland 230 kV Line

Richland County, SC

SCE&G A SCANA COMPANY

FIGURE 9

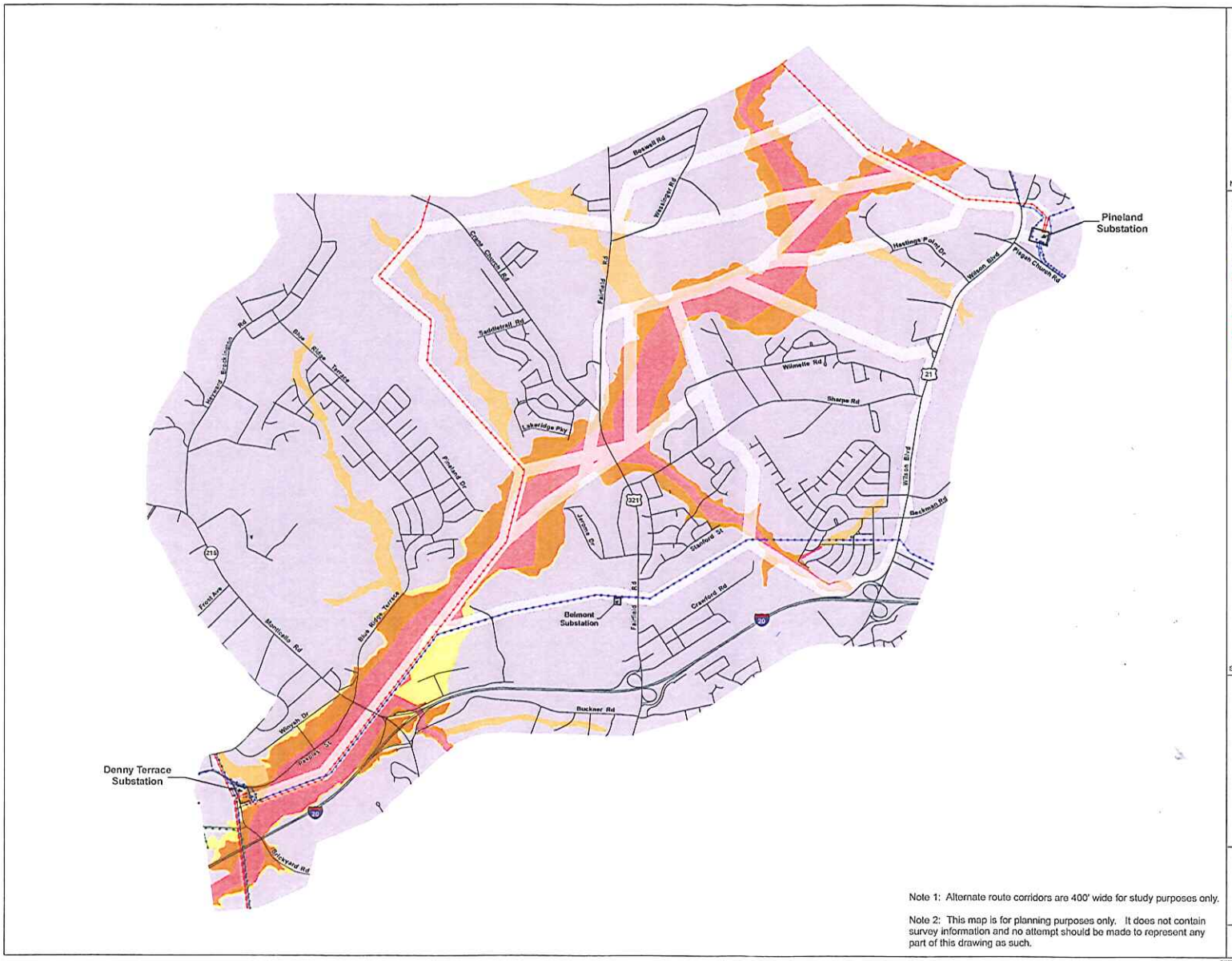

NOT DRAWN TO SCALE

Legend

- Public Road
- SCE&G 33 kV Transmission Line
- SCE&G 115 kV Transmission Line
- SCE&G 230 kV Transmission Line
- Alternate Route Corridor
- SCE&G Substation
- Zone AE - 100-Year Floodway
- Zone AE - 100-Year Flood Plain (Base Flood Elevations Determined)
- Zone A - 100-Year Flood Plain (No Base Flood Elevations Determined)
- Zone X - 500-Year Flood Plain
- Areas Determined to be Outside 500-Year Flood Plain

N W E S

0 0.25 0.5 0.75 1 Mile

Source: Federal Emergency Management Agency

Note 1: Alternate route corridors are 400' wide for study purposes only.

Note 2: This map is for planning purposes only. It does not contain survey information and no attempt should be made to represent any part of this drawing as such.

FEMA Flood Zones

Denny Terrace - Pineland 230 kV Line

Richland County, SC

SCE&G
A SCANA COMPANY

FIGURE 10

NOT DRAWN TO SCALE

Legend

- Public Road
- Stream
- SCE&G 33 kV Transmission Line
- SCE&G 115 kV Transmission Line
- SCE&G 230 kV Transmission Line
- SCE&G Substation
- Alternate Route Corridor
- Lake / Pond
- 50' Buffer
- 100' Buffer
- Upland

0 0.25 0.5 0.75 1 Mile

Source: USGS Digital Line Graphs and USGS DOQ's

Hydrography

Denny Terrace - Pineland 230 kV Line

Richland County, SC

SCE&G
A SCANA COMPANY

Note 1: Alternate route corridors are 400' wide for study purposes only.

Note 2: This map is for planning purposes only. It does not contain survey information and no attempt should be made to represent any part of this drawing as such.

FIGURE 11

NOT DRAWN TO SCALE

Legend

- Public Road
- SCE&G 33 kV Transmission Line
- SCE&G 115 kV Transmission Line
- SCE&G 230 kV Transmission Line
- Alternate Route Right-of-Way
- SCE&G Substation
- Palustrine Aquatic Bed
- Palustrine Emergent
- Palustrine Forested
- Palustrine Scrub / Shrub
- Palustrine Unconsolidated Bottom
- Riverine Unconsolidated Bottom
- Unclassified Pond
- 50' Buffer
- 100' Buffer
- Upland

N W E S

0 0.25 0.5 0.75 1 Mile

Source: US Fish and Wildlife Service (National Wetlands Inventory) and USGS DOQ's

Wetlands

Denny Terrace - Pineland 230 kV Line

Richland County, SC

SCE&G
A SCANA COMPANY

FIGURE 12

Note: This map is for planning purposes only. It does not contain survey information and no attempt should be made to represent any part of this drawing as such.

NOT DRAWN TO SCALE

Legend

- Public Road
- SCE&G 33 kV Transmission Line
- SCE&G 115 kV Transmission Line
- SCE&G 230 kV Transmission Line
- SCE&G Substation
- Alternate Route Corridor
- Farmland Of Statewide Importance
- Prime Farmland
- Prime Farmland If Drained And Protected From Flooding Or Not Frequently Flooded
- Not Prime Farmland Or Important Farmland

0 0.25 0.5 0.75 1 Mile

Source: US Department of Agriculture, Natural Resources Conservation Service

Soils

Denny Terrace - Pineland 230 kV Line

Richland County, SC

SCE&G A SCANA COMPANY

FIGURE 13

Note 1: Alternate route corridors are 400' wide for study purposes only.

Note 2: This map is for planning purposes only. It does not contain survey information and no attempt should be made to represent any part of this drawing as such.

NOT DRAWN TO SCALE

Legend

- SCE&G 33 kV Transmission Line
- SCE&G 115 kV Transmission Line
- SCE&G 230 kV Transmission Line
- SCE&G Substation
- Alternate Route Corridor
- Property Line
- Lowest Constraint
- Highest Constraint

0 0.25 0.5 0.75 1 Mile

Suitability Composite and Property Lines

Denny Terrace - Pineland 230 kV Line

Richland County, SC

SCE&G
A SCANA COMPANY

FIGURE 14

Note 1: Alternate route corridors are 400' wide for study purposes only.

Note 2: This map is for planning purposes only. It does not contain survey information and no attempt should be made to represent any part of this drawing as such.

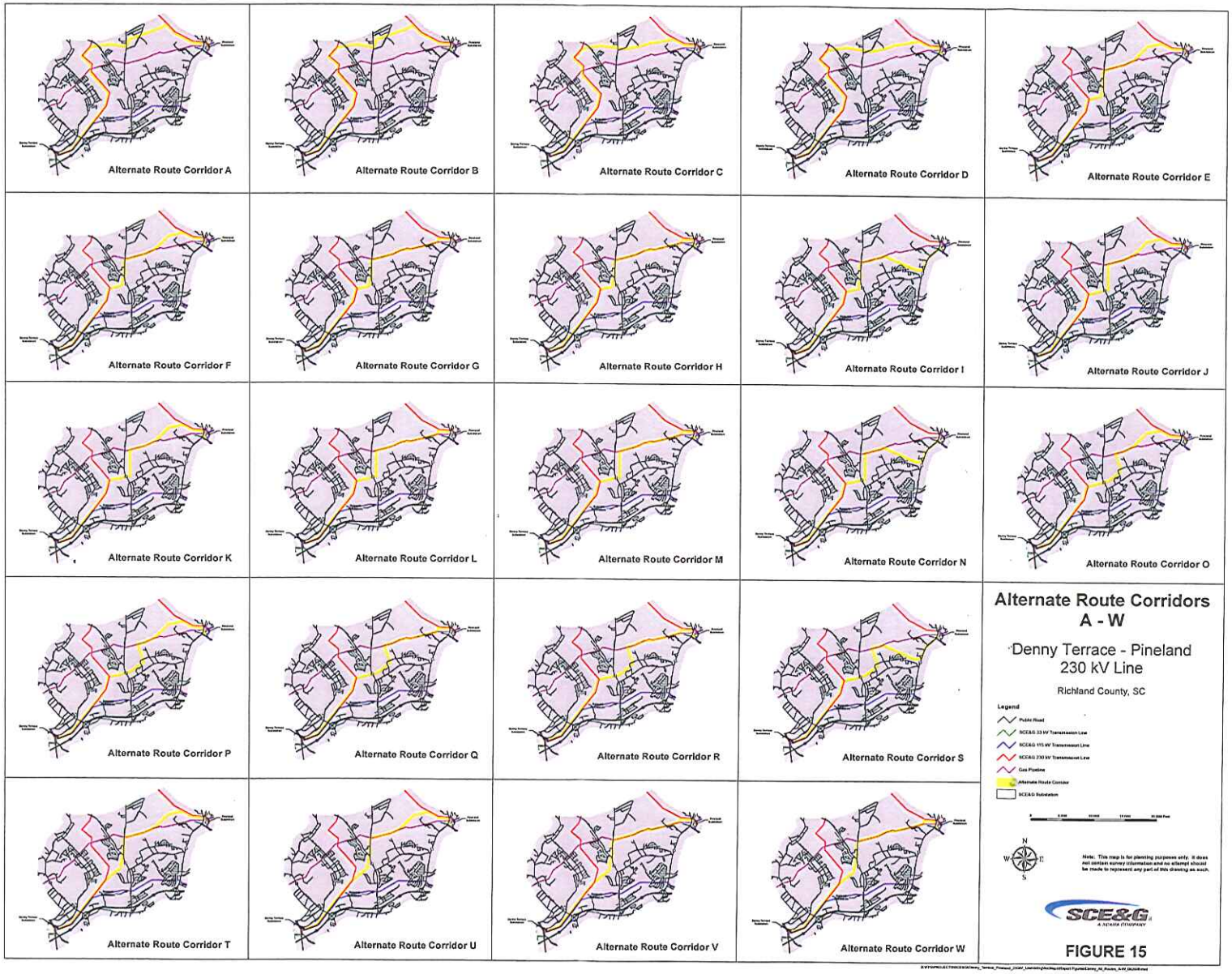
Alternate Route Corridor A
Alternate Route Corridor B
Alternate Route Corridor C
Alternate Route Corridor D
Alternate Route Corridor E
Alternate Route Corridor F
Alternate Route Corridor G
Alternate Route Corridor H
Alternate Route Corridor I
Alternate Route Corridor J
Alternate Route Corridor K
Alternate Route Corridor L
Alternate Route Corridor M
Alternate Route Corridor N
Alternate Route Corridor O
Alternate Route Corridor P
Alternate Route Corridor Q
Alternate Route Corridor R
Alternate Route Corridor S
Alternate Route Corridor T
Alternate Route Corridor U
Alternate Route Corridor V
Alternate Route Corridor W
Alternate Route Corridors
A - W
Denny Terrace - Pineland
230 kV Line
Richland County, SC
Legend
Public Road
SCE&G 33 kV Transmission Line
SCE&G 115 kV Transmission Line
SCE&G 230 kV Transmission Line
Gas Pipeline
Alternate Route Corridor
SCE&G Substation
N
W
E
S
Note: This map is for planning purposes only. It does not contain survey information and no attempt should be made to represent any part of this drawing as such.
SCE&G
A SCANA COMPANY

FIGURE 15

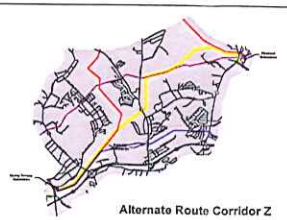

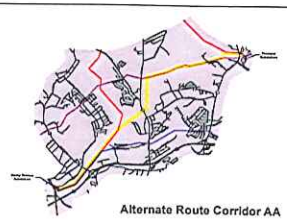

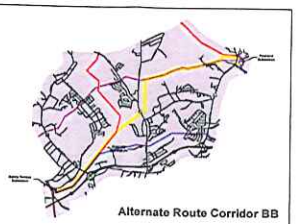

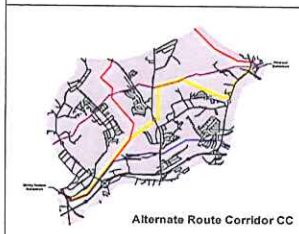

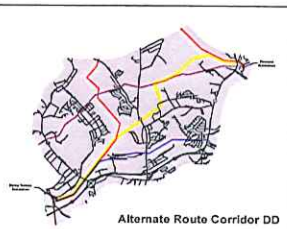

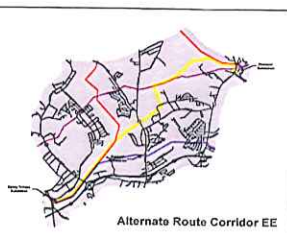

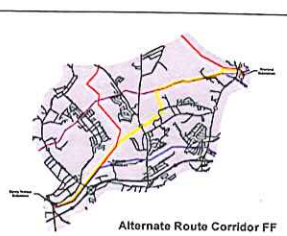

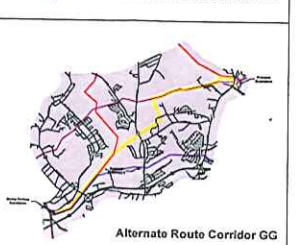

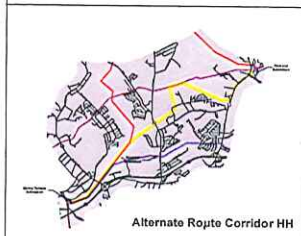

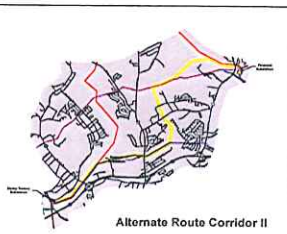

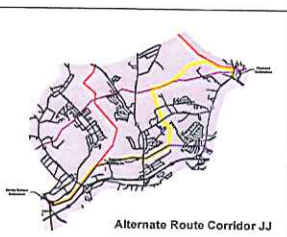

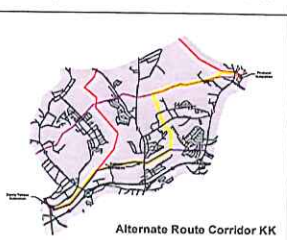

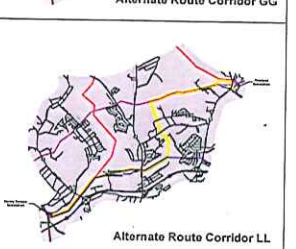

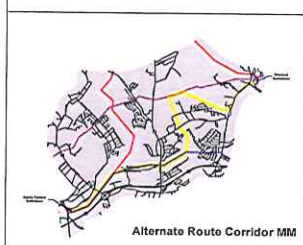

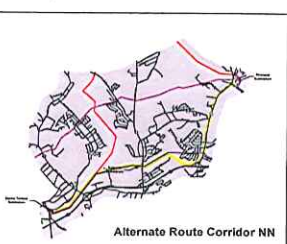

Alternate Route Corridors X - NN

Denny Terrace - Pineland 230 kV Line

Richland County, SC

Legend

- Public Road
- SCE&G 33 kV Transmission Line
- SCE&G 115 kV Transmission Line
- SCE&G 230 kV Transmission Line
- Gas Pipeline
- Alternate Route Corridor
- SCE&G Substation

Note: This map is for planning purposes only. It does not contain survey information and no attempt should be made to represent any part of this drawing as such.

SCE&G
A SCANA COMPANY

FIGURE 16

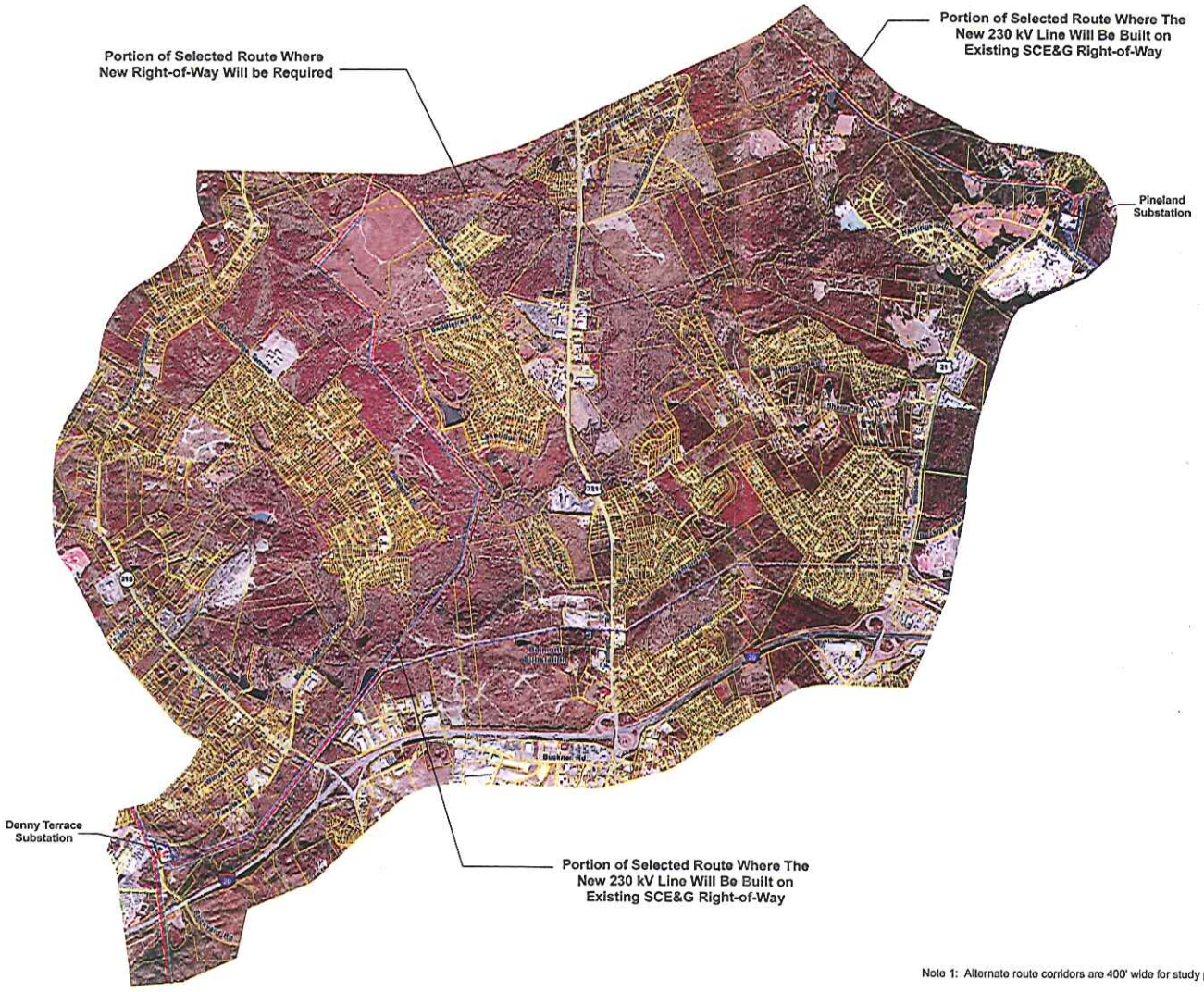

NOT DRAWN TO SCALE

Legend

- Selected Route on Existing R/W
- Selected Route on New R/W
- SCE&G 33 kV Transmission Line
- SCE&G 115 kV Transmission Line
- SCE&G 230 kV Transmission Line
- SCE&G Substation
- Property Line

Source: USGS DOQ's and Richland County Tax Information

Selected Route Over Aerial with Property

Denny Terrace - Pineland 230 kV Line

Richland County, SC

SCE&G
A SCANA COMPANY

Note 1: Alternate route corridors are 400' wide for study purposes only.

Note 2: This map is for planning purposes only. It does not contain survey information and no attempt should be made to represent any part of this drawing as such.

FIGURE 17

Note: This map is for planning purposes only. It does not contain survey information and no attempt should be made to represent any part of this drawing as such.

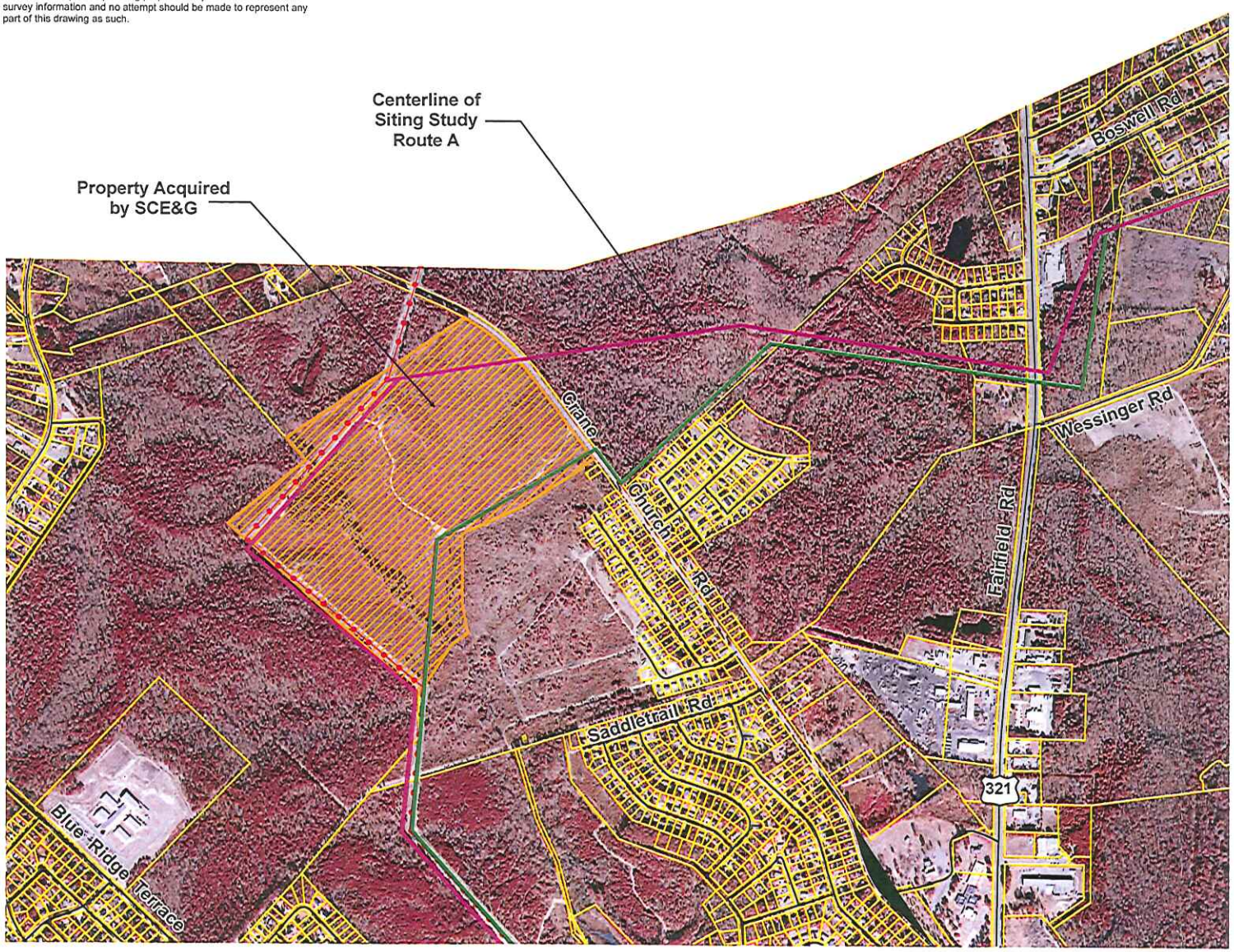

NOT DRAWN TO SCALE

Legend

- Siting Study Route A
- Surveyed Centerline
- Public Road
- SCE&G 230 kV Transmission Line
- Property Acquired by SCE&G
- Property Line

0 400 800 1,200 1,600 Feet

Source: USGS DOQ's and Richland County Tax Information

Selected Route Adjustment

Denny Terrace - Pineland 230 kV Line

Richland County, SC

SCE&G A SCANA COMPANY

FIGURE 18

APPENDIX A

DATA SOURCES AND REFERENCES

DATA SOURCES

Electric and Gas Transmission Data. South Carolina Electric & Gas. Gas and Electric Transmission GIS Database. Kelly Weeks (803.217.2012).

Electric Transmission Data. South Carolina Public Service Authority (Santee Cooper). Electric Transmission GIS Database. Eddie Taylor (843.761.8000 x-5360).

Flood Insurance Rate Maps (Multiple). Map Service Center. Federal Emergency Management System. May 2007 <msc.fema.gov>.

Gas Transmission GIS Data. Carolina Gas Transmission Corporation. Digital Data. Paul "Mac" Semple, Jr. (803.217.2142).

Geographic Database of Rare and Endangered Species (South Carolina). Digital data received from South Carolina Department of Natural Resources Heritage Trust Program, Nov. 2005. May 2009.

Land Cover Data for South Carolina, South Carolina GAP Analysis Project. South Carolina Department of Natural Resources. 2001. Nov. 2006. <http://www.dnr.sc.gov/GIS/gap/download.html>.

National Wetlands Inventory, US Fish and Wildlife Service, South Carolina Department of Natural Resources GIS Data Clearinghouse. May 2007 <https://www.dnr.sc.gov/pls/gisdata/download_data.login>.

Other Gas Transmission Line Locations. Digitized from USGS 7.5' Quadrangle Mapping.

Pipe/Transmission Line Digital Line Graphs, South Carolina Department of Natural Resources GIS Data Clearinghouse. May 2007. <https://www.dnr.sc.gov/pls/gisdata/download_data.login>.

[Satellite Imagery]. Acquisition Date 21 Dec. 2005. Digital Globe. June 2007 <http://www.digitalglobe.com>.

South Carolina State Highways Transportation Data Files. GIS Data Server and Clearinghouse. University of South Carolina. Nov. 2007 <http://www.cas.sc.edu/gis/dataindex.html>.

South Carolina U.S. Highways. Transportation Data Files. GIS Data Server and Clearinghouse. University of South Carolina. Nov. 2007 <http://www.cas.sc.edu/gis/dataindex.html>.

South Carolina Interstate Highways. Transportation Data Files. GIS Data Server and Clearinghouse. University of South Carolina. Nov. 2007 <http://www.cas.sc.edu/gis/dataindex.html>.

Tabular Soils Data (Richland Co). United States Department of Agriculture, NRCS, May 2007 <http://soildatamart.nrcs.usda.gov/report.aspx?survey=sc079&usestate=sc>.

Tax Mapping GIS Data. Richland County Geographic Information Systems, IT Department. Adam DeMars (803.576.2017) <http://www.richlandmaps.com>.

Tax Parcel Ownership. Richland County Tax Assessor's Office. Digital Data. Tony Vaughn (803.576-2640) <http://www.richlandmaps.com>.

Telephone Cable Line Digitized from 2006 Digital Orthophoto Quadrangles.

USGS 7.5' Quadrangles. South Carolina Department of Natural Resources GIS Data Clearinghouse. March 2007. <https://www.dnr.sc.gov/pls/gisdata/download_data.login>.

USGS 7.5' Series Hydrological Digital Line Graphs. South Carolina Department of Natural Resources GIS Data Clearinghouse. May 2007 <https://www.dnr.sc.gov/pls/gisdata/download_data.login>.

USDA Soils Mapping. South Carolina Department of Natural Resources GIS Data Clearinghouse. May 2007. <https://www.dnr.sc.gov/pls/gisdata/download_data.login>.

2006 Digital Orthophoto Quadrangles." South Carolina Department of Natural Resources GIS Data Clearinghouse. 2006. March 2007 <https://www.dnr.sc.gov/pls/gisdata/download_data.login>.

Zoning and Future Land Use Information. City of Columbia, SC Planning and Development Services Department. May 2007. http://www.columbia.sc.gov/coc/index.cfm/development-gateway/planning-and-development-services/

Zoning and Future Land Use Information. Richland County, SC Department of Planning and Development Services. May 2007. http://www.richlandonline.com/departments/Planning/index.asp.

Cultural Resources GIS data. Brockington and Associates, Inc. July-Sept 2007, Aug 2008, and Oct 2009.

REFERENCES

Health Effects from Exposure to Power-Line Frequency Electric and Magnetic Fields. Rep.No. PL 102-486, Section 2118. National Institutes of Health, National Institute of Environmental Health Sciences. 1999. 36.

Avian Power Line Interaction Committee (APLIC). 1996. Suggested Practices for Raptor Protection on Power Lines: The State of the Art in 1996. Edison Electric Institute/Raptor Research Foundation. Washington, D.C.

Linett, M.D., Martha S., Elizabeth E. Hatch, Ph.D., Ruth A. Kleineman, M.P.H., Leslie L. Robison, Ph.D., William T. Kaune, Ph.D., Dana R. Friedman, Ph.D., Richard K. Severson, Ph.D., Carol M. Haines, M.P.H., Charleen T. Hartsock, Shelley Niwa, Shalom Wacholder, Ph.D., and Robert E. Tarone, Ph.D. "Residential Exposure to Magnetic Fields and Acute Lymphoblastic Leukemia in Children." New England Journal of Medicine (3 July 1997).

"NSSH Part 622: Ecological and Interpretive Groups." National Soil Survey Handbook. Dec. 2007 <http://soils.usda.gov/technical/handbook/contents/part622.html>.

"Piedmont Ecoregion Terrestrial Habitats." 2005 Comprehensive Wildlife Conservation Study. South Carolina Department of Natural Resources. 13 Aug. 2008 <http://dnr.sc.gov/cwcs/pdf/habitat/piedmonthabitat.pdf>.

Possible Health Effects of Exposure to Residential Electric and Magnetic Fields. Committee on the Possible Effects of Electromagnetic Fields on Biologic Systems, Board on Radiation Effects Research, Commission on Life Sciences, and National Research Council. Washington, DC: National Academy Press, 1997. 1-2.

"Prime and Important Farmlands Reports" (Multiple). Natural Resources Conservation Service. United States Department of Agriculture. May 2007 <http://soildatamart.nrcs.usda.gov/report.aspx?survey=sc009&usestate=sc>.

Research on Power-Frequency Fields. Board on Radiation Effects Research, Commission on Life Sciences and National Research Council, Committee on the Possible Effects of Electromagnetic Fields on Biologic Systems. Washington, DC: National Academy Press, 1999. 8.

SC-GAP Project, South Carolina 27-Class Land Cover. South Carolina Cooperative Fish and Wildlife Research Unit, USGS Biological Resources Division, South Carolina Department of Natural Resources. 2001.

South Carolina Rare, Threatened, & Endangered Species Inventory. Richland County. 24 Aug 2009. <https://www.dnr.sc.gov/species/index.html>

Stallings, F. Patricia and Erin O. Kane. "Cultural Resources Literature Review and Windshield Reconnaissance for the Denny Terrace-Pineland 230 kV Transmission Line Study Area, Richland County, South Carolina." Letter Report. 12 Oct. 2009.

South Carolina Department of Social Services. Child Care Facility Locations. May 2007. http://childcare.sc.gov/main/general/programs/licensing/index.aspx

Duke Energy Corporation. Electric and Magnetic Fields brochure. http://www.duke-energy.com/pdfs/emf_brochure.pdf

South Carolina Department of Transportation. Statewide Transportation Improvement Plan 2007-2012. June 2007. http://www.scdot.org/inside/transportation_planning.shtml

Land Trust / Conservation Easement Internet Sites: May 2007.

Palmetto Conservation	http://www.palmettoconservation.org/
The Conservation Fund	http://www.conservationfund.org/southeast/southcarolina
The Congaree Land Trust	http://www.congareelt.org/
The Trust for Public Land	http://www.tpl.org/

APPENDIX B

BIOLOGICAL INVESTIGATION REPORTS

Environmental Resources of the Carolinas
7550 Forest Oak Drive
Denver, NC 28037

December 15, 2009

Mr. Dwight M. Hollifield
Pike-FPS
10101 Claude Freeman Drive
Suite 100-W
Charlotte, NC 28262

Re: SCE&G's Denny Terrace-Pineland 230 kV Line-Waters Inventory

Dear Mr. Hollifield:

I inventoried the proposed 100'-wide right-of-way of SCE&G's proposed Denny Terrace-Pineland 230 kV line on October 15-19 and December 11, 2009. The line is 8.1-miles long and located in Richland County, SC, just north of Columbia. The line includes 2.9 miles of new 100'-wide right-of-way; the remainder of the new line will replace an existing SCE&G transmission line entirely within an existing right-of-way (*Figure 1*). No clearing will be required within the existing right-of-way.

The proposed line is located in the lower Piedmont Plateau and ranges in elevation from approximately 150 to 330-msl (mean sea level). The line is located in a geologic belt know as the Carolina Slate Belt; predominant soils along the route are Altavista silt loam, Georgevile silt loam, Chewacla soils, and Herndon silt loam. The route crosses gently rolling hills in the drainage of Crane Creek, then reaches the Crane Creek floodplain on an existing right-of-way, where it parallels or crosses Crane Creek for approximately 2.5 miles to the Denny Terrace Substation.

The line route utilizes two separate existing corridors. The segment from Pinelands Substation is 1.5 miles long and located within an existing right-of-way. The segment from Denny Terrace Substation is 3.7 miles and is also located within an existing right-of-way. These segments join the new segment of right-of-way (*Figure 1*).

Twenty-three areas met criteria as jurisdictional wetlands (*Table 1, Figures 2-17*). Reports have been mailed to the Columbia, SC, Office of the US Army Corps of Engineers in order to have wetland boundaries reviewed. Many of these wetlands are small and associated with blocked drainages from previous land disturbances. Only three of the proposed wetlands occur on the new right-of-way. One is a site of an old excavation, another is associated with a blocked drainage by a silt fence from a major land clearing operation, and the third is a small depression at the head of an ephemeral channel. One of these wetlands is partially planted in loblolly pines, one has been logged and is partially forested, and the other is very small and contains few trees. All the other wetlands occur in the existing right-of-way and no additional clearing is necessary there.

The proposed line crosses 30 waters (*Table 2*); nine of these are ephemeral, non-relatively permanent waters. The line crosses a farm pond and lake. The proposed new right-of-way segment crosses tributaries to Crane Creek at 4 locations (*Figures 5-9*). Two of these

crossings are in a clear-cut. The existing right-of-way segments cross Crane Creek in 8 locations (*Figures 2, 12-15*).

Because of the use of existing right-of-way coupled with SCE&G's wetland best management practices, wetland and waters permitting issues are expected to be minimal, especially since minimal conversion of forested wetlands will occur.

Should you have any questions or need additional information, please contact me at (704) 483-0972.

Sincerely,

J. Robert Siler
Manager

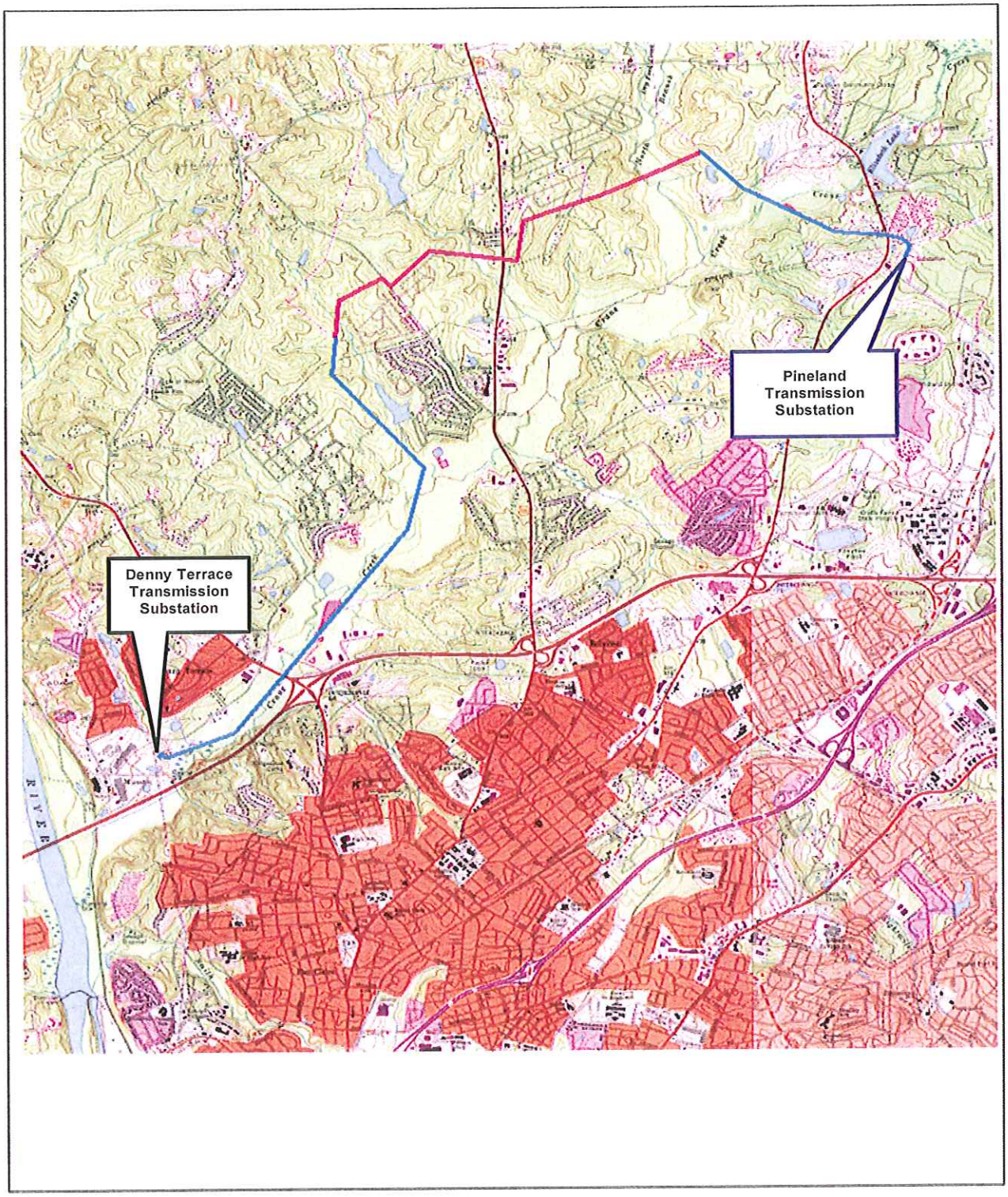

Figure 1: SCE&G's proposed Denny Terrace-Pineland 230 kV Line. The existing right-of-way is shown in turquoise and new right-of-way shown in magenta.



Figure 2: Wetland and waters map for the Denny Terrace-Pineland 230 kV line.

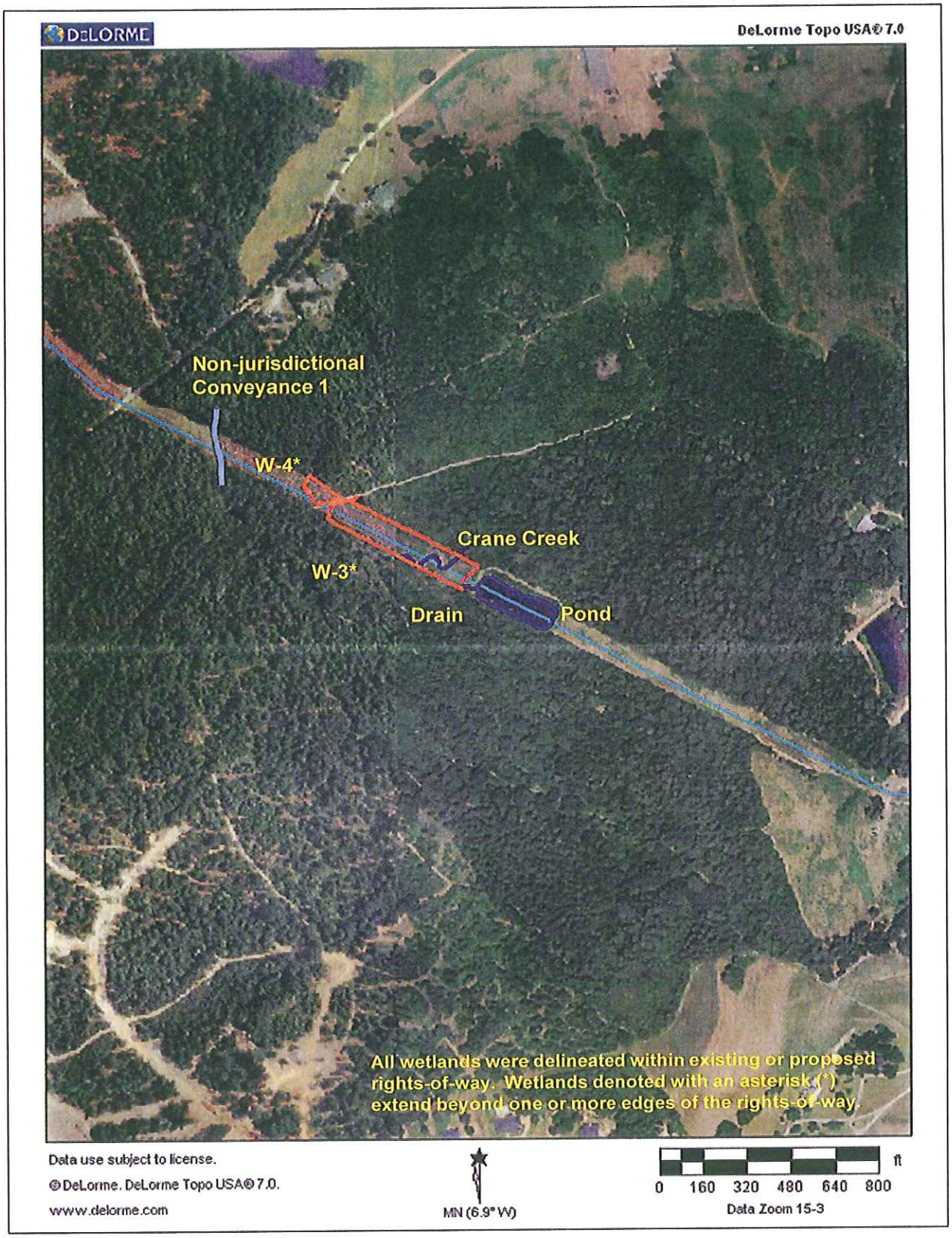

Figure 3: Wetland and waters map for the Denny Terrace-Pineland 230 kV line.

Figure 4: Wetland and waters map for the Denny Terrace-Pineland 230 kV line.

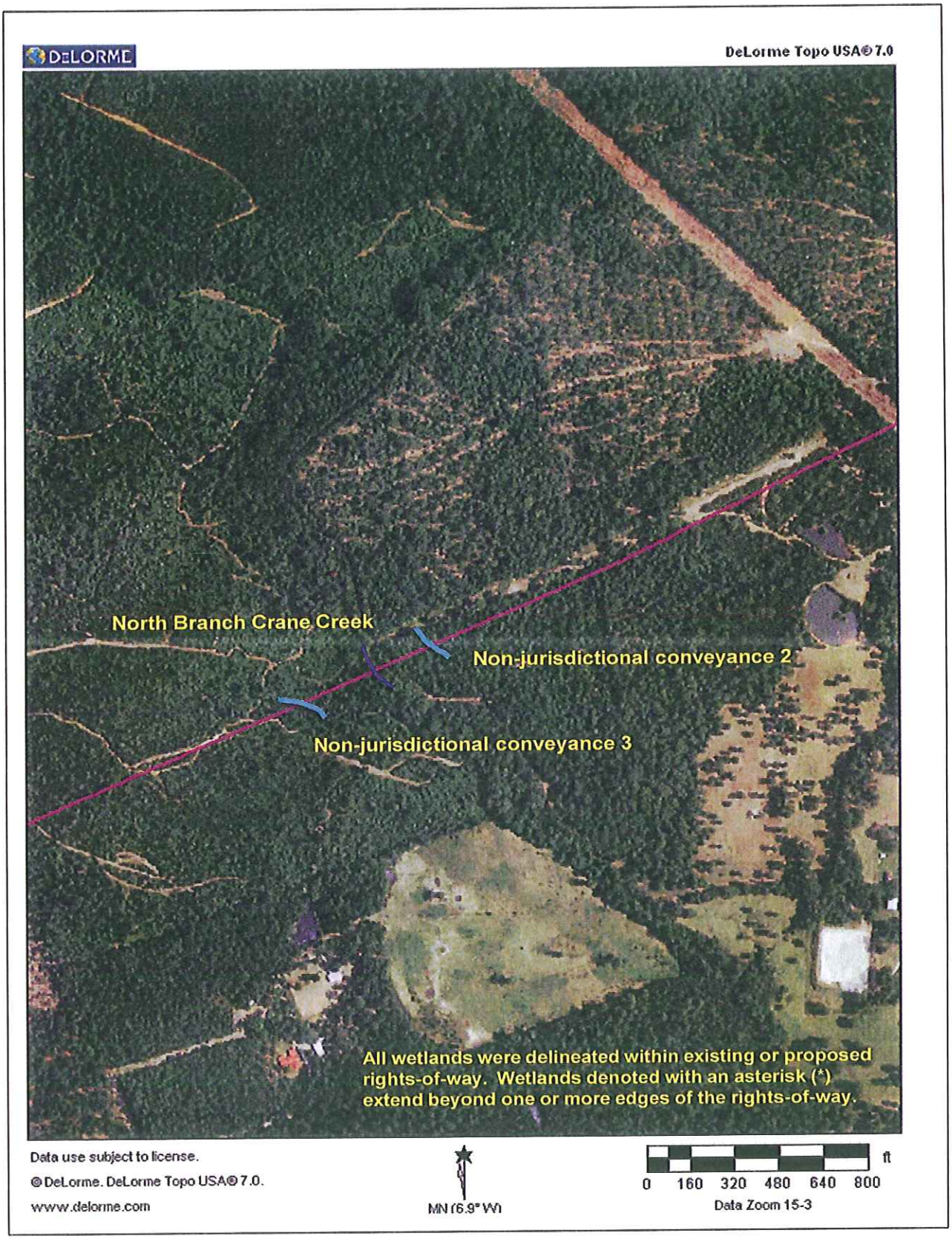

Figure 5: Wetland and waters map for the Denny Terrace-Pineland 230 kV line.

Figure 6: Wetland and waters map for the Denny Terrace-Pineland 230 kV line.

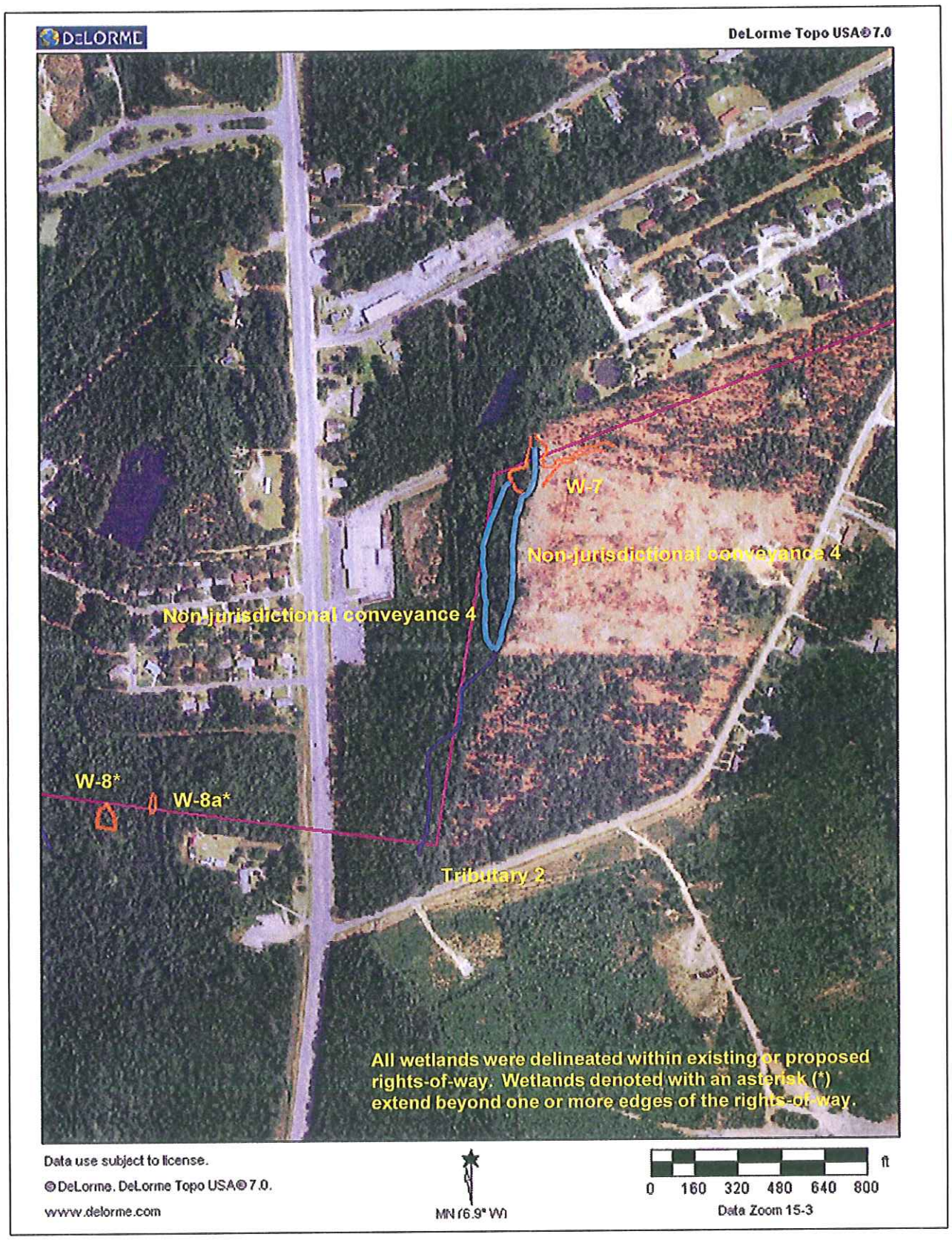

Figure 7: Wetland and waters map for the Denny Terrace-Pineland 230 kV line.

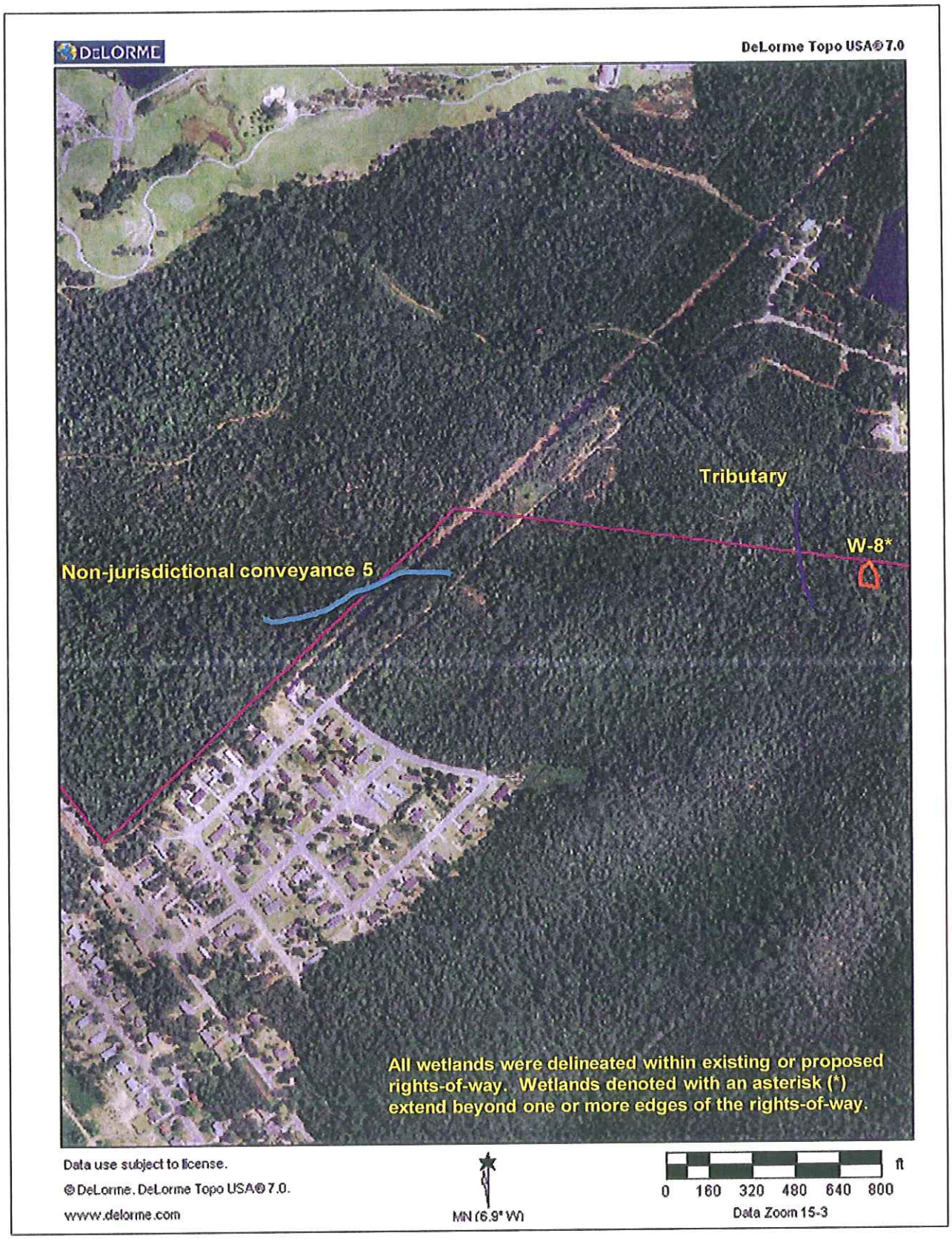

Figure 8: Wetland and waters map for the Denny Terrace-Pineland 230 kV line.

Figure 9: Wetland and waters map for the Denny Terrace-Pineland 230 kV line.



Figure 10: Wetland and waters map for the Denny Terrace-Pineland 230 kV line.

Figure 11: Wetland and waters map for the Denny Terrace-Pineland 230 kV line.

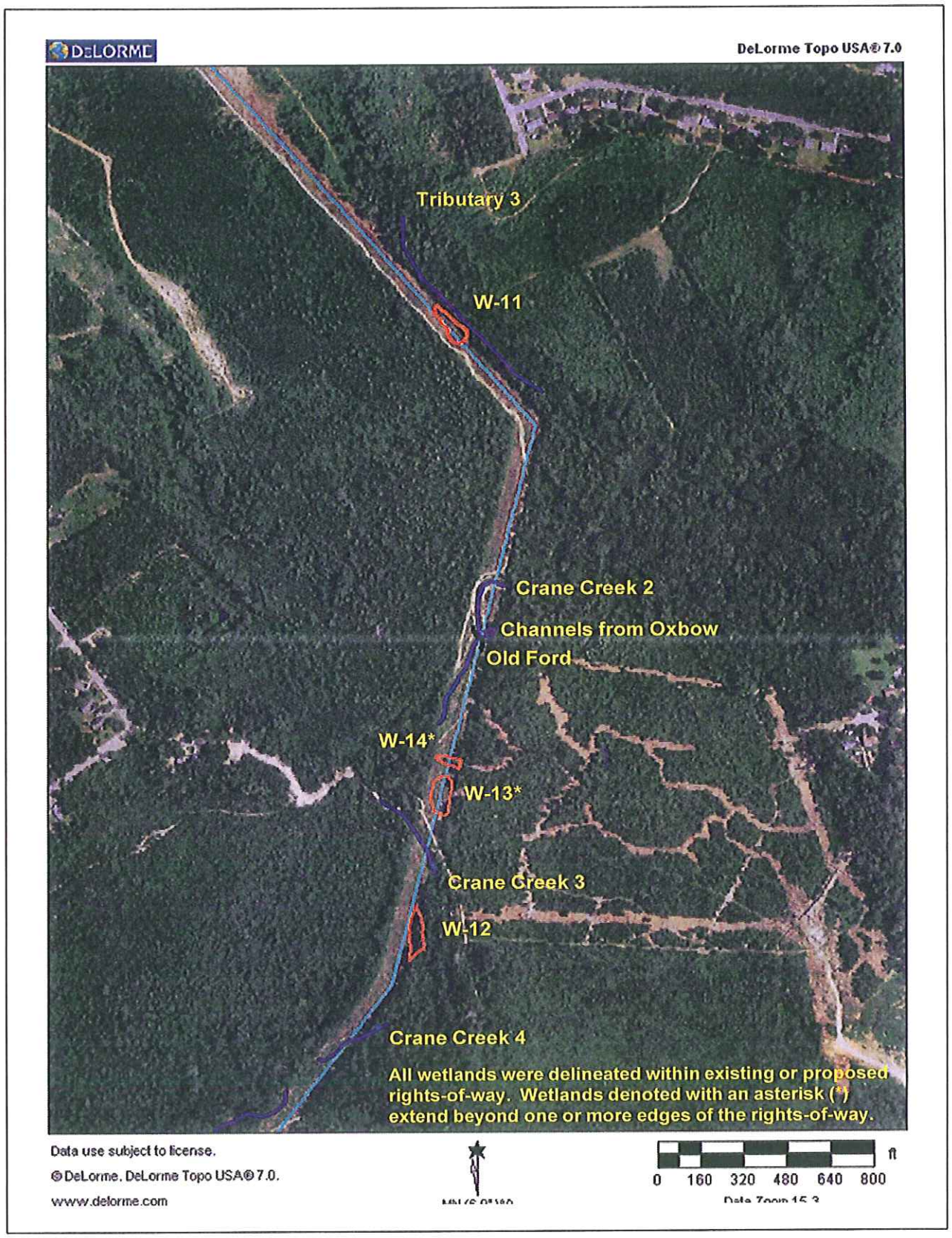

Figure 12: Wetland and waters map for the Denny Terrace-Pineland 230 kV line.



Figure 13: Wetland and waters map for the Denny Terrace-Pineland 230 kV line.

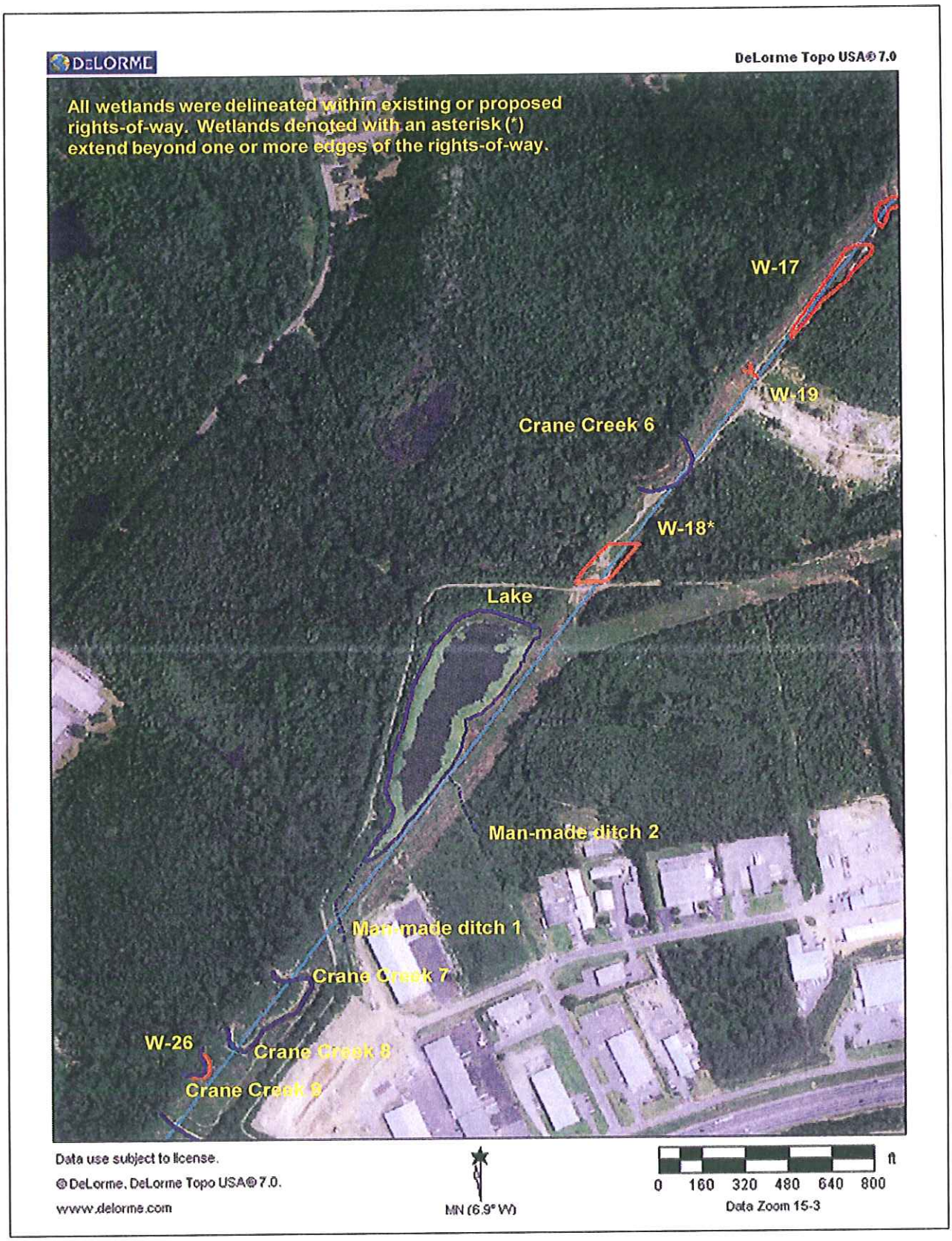

Figure 14: Wetland and waters map for the Denny Terrace-Pineland 230 kV line.

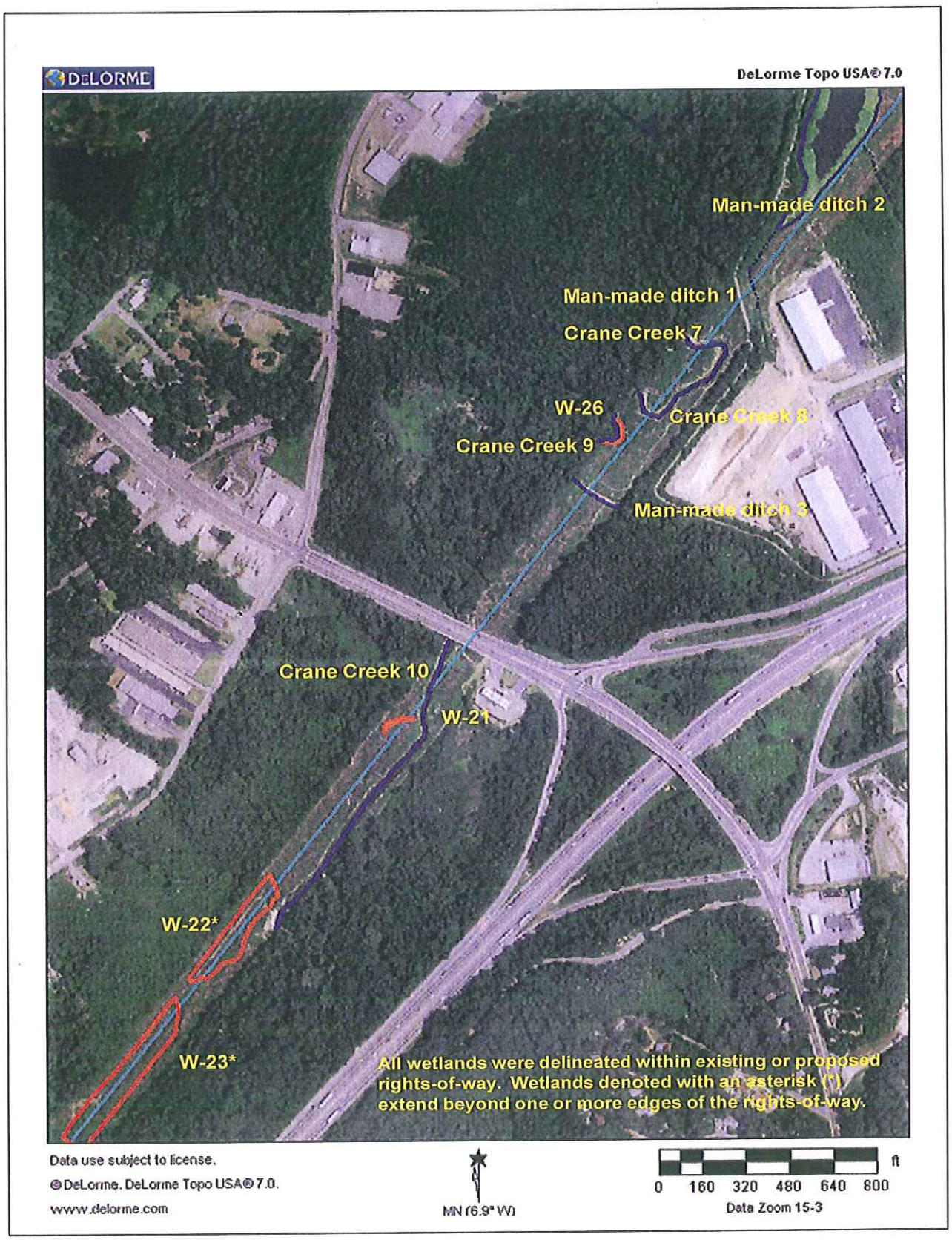

Figure 15: Wetland and waters map for the Denny Terrace-Pineland 230 kV line.

Figure 16: Wetland and waters map for the Denny Terrace-Pineland 230 kV line.

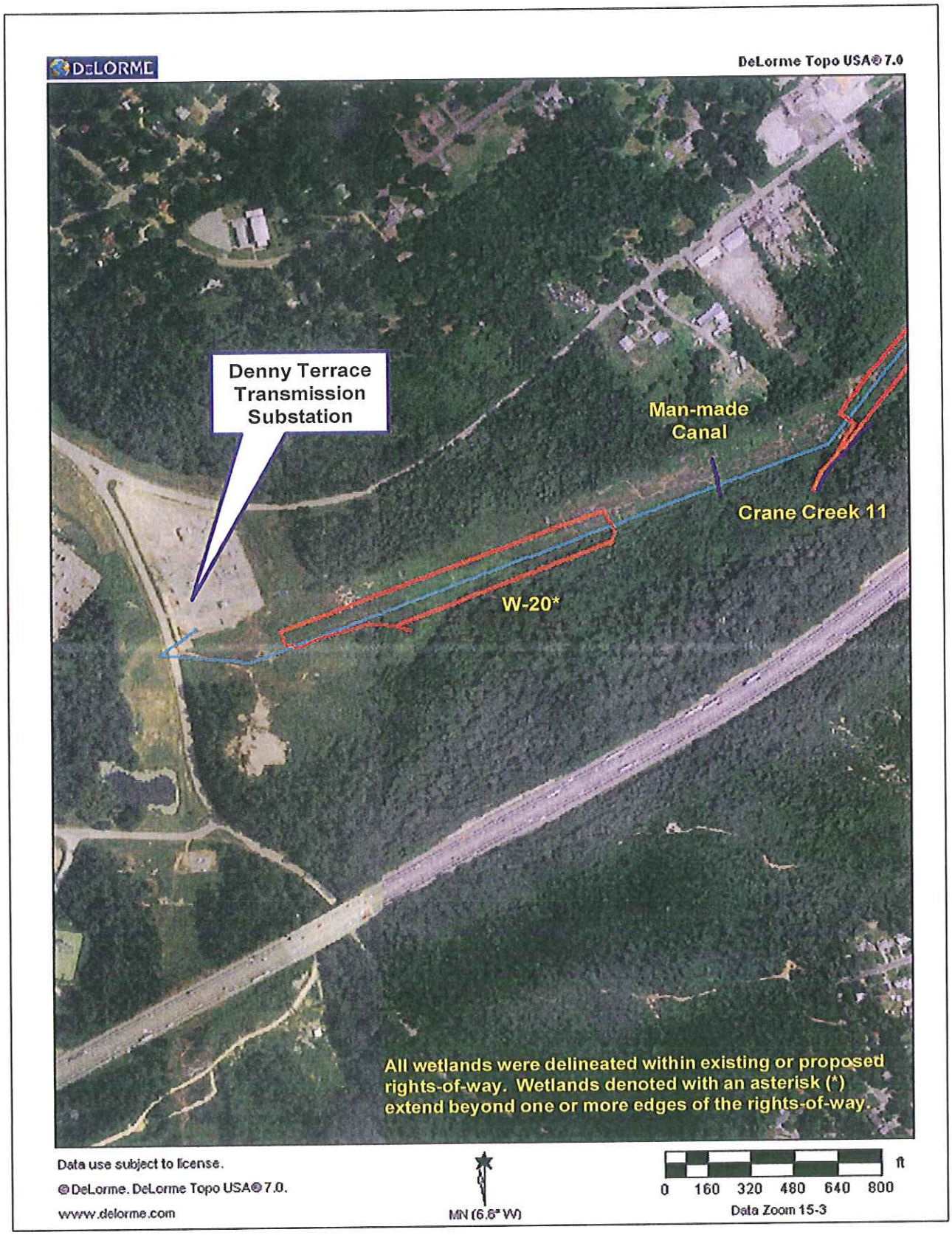

Figure 17: Wetland and waters map for the Denny Terrace-Pineland 230 kV line.

Table 1. Characteristics of wetlands in the proposed right-of-way of the Denny Terrace-Pineland 230 kV Line.

Wetland[1]	Right-of-Way	Wetland Vegetation Type[2]	Area (acres)[3]	Wetland Type[4]	Latitude (NAD 83)	Longitude (NAD 83)	Drainage Basin
W-1	Existing	PSS1/PEM1	0.02	Adjacent to Non-RPW	N34.106476	W80.986048	Crane Creek Basin
W-3	Existing	PSS1/PEM1	1.30	Abutting a RPW	N34.109440	W80.996780	Crane Creek Basin
W-4	Existing	PSS1/PEM1	0.17	Adjacent to RPW	N34.109918	W80.997687	Crane Creek Basin
W-6	Existing	PSS1/PEM1	0.10	Adjacent to Non-RPW	N34.113286	W81.003220	Crane Creek Basin
W-7	New	PFO1/PEM1	0.24	Adjacent to RPW	N34.108134	W81.022836	Crane Creek Basin
W-8	New	PFO1	0.11	Adjacent to Non-RPW	N34.104534	W81.028090	Crane Creek Basin
W-8a	New	PFO1	0.02	Adjacent to Non-RPW	N34.104585	W81.027536	Crane Creek Basin
W-9	Existing	PSS1/PEM1	0.18	Adjacent to Non-RPW	N34.096063	W81.043435	Crane Creek Basin
W-10	Existing	PSS1/PEM1	0.27	Adjacent to Non-RPW	N34.093333	W81.043599	Crane Creek Basin
W-11	Existing	PSS1/PEM1	0.17	Adjacent to RPW	N34.085326	W81.035018	Crane Creek Basin
W-12	Existing	PSS1/PEM1	0.19	Adjacent to RPW	N34.078999	W81.035486	Crane Creek Basin
W-13	Existing	PSS1/PEM1	0.19	Adjacent to RPW	N34.080433	W81.035176	Crane Creek Basin
W-14	Existing	PSS1/PEM1	0.05	Adjacent to RPW	N34.080780	W81.035079	Crane Creek Basin
W-15	Existing	PSS1/PEM1	0.15	Adjacent to RPW	N34.075896	W81.038054	Crane Creek Basin
W-16	Existing	PSS1/PEM1	0.14	Adjacent to RPW	N34.075454	W81.038527	Crane Creek Basin
W-17	Existing	PSS1/PEM1	0.45	Adjacent to RPW	N34.074740	W81.039171	Crane Creek Basin
W-18	Existing	PSS1/PEM1	0.36	Adjacent to RPW	N34.071762	W81.041916	Crane Creek Basin
W-19	Existing	PSS1/PEM1	0.01	Adjacent to RPW	N34.073709	W81.040124	Crane Creek Basin
W-20	Existing	PSS1/PEM1/PEM2	3.50	Adjacent to RPW	N34.106476	W81.003220	Crane Creek Basin
W-21	Existing	PSS1/PEM1	0.04	Adjacent to RPW	N34.057414	W81.058155	Crane Creek Basin
W-22	Existing	PSS1/PEM1	0.78	Adjacent to RPW	N34.061307	W81.051477	Crane Creek Basin
W-23	Existing	PSS1/PEM1	1.40	Adjacent to RPW	N34.059708	W81.052953	Crane Creek Basin
W-26	Existing	PEM1	0.06	Abutting a RPW	N34.066472	W81.046882	Crane Creek Basin

[1] Names correspond to Figures 2-17
[2] PSS1=Palustrine scrub-shrub broadleaf; PEM1= Palustrine emergent persistent; PEM2= Palustrine emergent non-persistent; PFO1=Palustrine forested broadleaf.
[3] Area approximated from hand-drawn maps.
[4] RPW=Relatively Permanent Water

Table 2. Characteristics of waters in the proposed right-of-way of the Denny Terrace-Pineland 230 kV Line.

Waters[1]	Waters Type[2]	Length in Right-of-Way (ft)[3]	Latitude (NAD 83)	Longitude (NAD 83)	Drainage Basin
Pond		300	N34.108786	W80.995342	Crane Creek Basin
Crane Creek	RPW	290	N34.109177	W80.996236	Crane Creek Basin
Non-jurisdictional conveyance	NRPW	120	N34.110331	W80.998883	Crane Creek Basin
Non-jurisdictional conveyance 2	NRPW	120	N34.112353	W81.010338	Crane Creek Basin
North Branch Crane Creek	RPW	110	N34.112095	W81.011025	Crane Creek Basin
Non-jurisdictional conveyance 3	NRPW	120	N34.111760	W81.011906	Crane Creek Basin
Non-jurisdictional conveyance 4	NRPW	100	N34.108134	W81.022836	Crane Creek Basin
Non-jurisdictional conveyance 4a	NRPW	400	N34.107179	W81.023497	Crane Creek Basin
Tributary 2	RPW	300	N34.105597	W81.023814	Crane Creek Basin
Tributary 2	RPW	100	N34.104196	W81.024287	Crane Creek Basin
Non-jurisdictional conveyance 5	NRPW	130	N34.104416	W81.034174	Crane Creek Basin
Non-jurisdictional conveyance 6	NRPW	110	N34.100881	W81.041792	Crane Creek Basin
Non-jurisdictional conveyance 7	NRPW	110	N34.098573	W81.042937	Crane Creek Basin
Non-jurisdictional conveyance 8	NRPW	110	N34.096154	W81.043198	Crane Creek Basin
Tributary 3	RPW	160	N34.085422	W81.034909	Crane Creek Basin
Crane Creek 2	RPW	400	N34.082651	W81.034508	Crane Creek Basin
Channels from Oxbow	RPW	100/100	N34.082123	W81.034648	Crane Creek Basin
Crane Creek 3	RPW	130	N34.079849	W81.035358	Crane Creek Basin
Crane Creek 4	RPW	300	N34.077853	W81.036330	Crane Creek Basin
Crane Creek 5	RPW	90	N34.077144	W81.037186	Crane Creek Basin
Crane Creek 6	RPW	300	N34.072678	W81.041029	Crane Creek Basin
Lake		1200	N34.070133	W81.043640	Crane Creek Basin
Man-made ditch 2	NRPW	110	N34.069545	W81.043919	Crane Creek Basin
Man-made ditch	NRPW	120	N34.068086	W81.045261	Crane Creek Basin
Crane Creek 7	RPW	130	N34.067422	W81.045874	Crane Creek Basin
Crane Creek 8	RPW	220	N34.066718	W81.046511	Crane Creek Basin
Crane Creek 9	RPW	150	N34.066472	W81.046882	Crane Creek Basin
Man-made ditch 3	NRPW	100	N34.065904	W81.047276	Crane Creek Basin
Crane Creek 10	RPW	160	N34.063796	W81.049189	Crane Creek Basin
Small Canal	RPW	110	N34.058370	W81.055132	Crane Creek Basin

[1] Names correspond to Figures 2-17.
[2] RPW=Relatively permanent water; NRPW=Non relatively permanent water.
[3] Length approximated from hand-drawn maps.

Environmental Resources of the Carolinas
7550 Forest Oak Drive
Denver, NC 28037

December 12, 2009

Mr. Dwight M. Hollifield
Pike-FPS
10101 Claude Freeman Drive
Suite 100-W
Charlotte, NC 28262

Re: SCE&G's Denny Terrace-Pineland 230 kV Line-Protected Species Inventory

Dear Mr. Hollifield:

I inventoried the proposed 100'-wide right-of-way of SCE&G's proposed Denny Terrace-Pineland 230 kV line on October 15-19 and December 8, 2009. The line is 8.1-miles long and located in Richland County, SC, just north of Columbia. The line includes 2.9 miles of new 100'-wide right-of-way; the remainder of the new line will replace an existing SCE&G transmission line entirely within an existing right-of-way (*Figure 1*). No clearing will be required within the existing right-of-way. No rare species were found on the proposed right-of-way.

The proposed line is located in the lower Piedmont Plateau and ranges in elevation from approximately 150 to 330-feet msl (mean sea level). The line is located in a geologic belt know as the Carolina Slate Belt; predominant soils along the route are Altavista silt loam, Georgevile silt loam, Chewacla soils, and Herndon silt loam. The route crosses gently rolling hills in the drainage of Crane Creek, and then reaches the Crane Creek floodplain on an existing right-of-way, where it parallels or crosses Crane Creek for approximately 2.5 miles to the Denny Terrace Substation.

The line route utilizes two separate existing corridors. The segment from Pinelands Substation is 1.5 miles long and located within an existing right-of-way. The segment from Denny Terrace Substation is 3.7 miles and is also located within an existing right-of-way. These segments join the new segment of right-of-way (*Figure 1*).

The proposed new segment (*Figure 2*) of the corridor traverses several vegetation types that are in various stages of succession. The majority of the proposed new corridor has been recently clear-cut, cleared, or clear-cut in the last few years. No old growth communities were observed, but a few trees in small areas contained upland hardwoods to 16-inches diameter-breast-height (dbh). Vegetation types of the new right-of-way are, in general, pine stands, upland mixed hardwoods, bottomland hardwoods, road right-of-way, clear-cuts and cleared land.

Pine stands (*Figure 5*) occur in four areas of the new segment of right-of-way. Most of these appear to occur as a result of loblolly pines (*Pinus taeda*) naturally regenerating after clear-cut logging operations. Loblolly pines are in dense stands (*Figure 5*) with scattered sweet-gum (*Liquidambar styraciflua*), water oak (*Quercus nigra*), white oak (*Q. alba*), post oak (*Q. stellata*), black cherry (*Prunus serotina*), American holly (*Ilex opaca*), eastern red cedar (*Juniperus virginiana*), dogwood (*Cornus florida*), mockernut hickory (*Carya alba*),

hop hornbeam (*Ostrya virginiana*) and winged elm (*Ulmus alata*), among others. In most of these stands tree densities are high and diameters are very small; herbaceous species are limited primarily to ebony spleenwort (*Asplenium platyneuron*), longleaf woodoats (*Chasmanthium sessiliflorum*), and blackberry (*Rubus* spp.). Vines present are Japanese honeysuckle (*Lonicera japonica*), yellow jessamine (*Gelsemium sempervirens*), poison ivy (*Toxicodendron radicans*), trumpet creeper (*Campsis radicans*), and muscadine (*Vitis rotundifolia*). Shrubs such as winged sumac (Rhus copallinum), Chinese privet (*Ligustrum sinense*), American beautyberry (*Callicarpa americana*) and arrowwood (*Viburnum dentatum*) are present in small light gaps. For the most part, diameters of loblolly pines varied from 2-6 inches dbh; however, some stands had diameters to 10-inches dbh.

Upland mixed hardwoods (*Figure 6*) occur in four locations along the corridor. Some stands contain a few loblolly pines, but the canopy is predominantly mixed hardwoods and is mostly composed of northern red oak (*Quercus rubra*), post oak, southern red oak (*Q. falcata*), white oak, water oak, black oak (*Q. velutina*), bitternut hickory (*Carya cordiformis*), mockernut hickory, blackgum (*Nyssa sylvatica*), sweet-gum, red maple (*Acer rubrum*), black cherry, and winged elm, among others. Understory trees and shrubs include eastern red cedar, American holly, dogwood, winged sumac, sparkleberry (*Vaccinium arboreum*), and hop hornbeam. A few northern red oak, red maple, white oak, bitternut hickory, and mockernut hickory reach diameters (dbh) of 16 inches, but in most stands trees are uniformly less than 10 inches in diameter. Few herbaceous species are present but include ebony spleenwort, longleaf woodoats, blackberry, little brown jug (*Hexastylis arifolia*), crippled cranefly (*Tipularia discolor*), striped prince's pine (*Chimaphila maculata*), Christmas fern (*Polystichum acrostichoides*) and rosette grass (*Dichanthelium* spp.). Common vines are muscadine, poison ivy, yellow jessamine, roundleaf greenbrier (*Smilax rotundifolia*) and Japanese honeysuckle.

Bottomland hardwoods (*Figure 7*) occur along creeks as often-narrow riparian areas or in the floodplains of tributaries of Crane Creek. Common canopy species are sweet-gum, tulip poplar (*Liriodendron tulipifera*), loblolly pine, water oak, willow oak (*Quercus phellos*), American elm (*Ulmus americana*), red maple, and river birch (*Betula nigra*), among others. Ironwood (*Carpinus caroliniana*), hop hornbeam, arrowwood, Chinese privet, and American holly are common understory shrubs and small trees. Creeks sometimes had dog hobble (*Leucothoe* spp.) along the creek banks. Blackberry, longleaf woodoats, Christmas fern, sedge (*Carex* spp.), giant cane (*Arundinaria gigantea*), yellow crownbeard (*Verbesina occidentalis*), and Nepalese browntop (*Microstegium vimineum*) are common herbs. Muscadine, roundleaf greenbrier, Japanese honeysuckle, trumpet creeper, and poison ivy are common vines. Most canopy trees are less than 10 inches in diameter.

One partially forested wetland occurs on the proposed right-of-way (*Figure 8*). Here, the area has been selectively logged. Cottonwood (*Populus deltoides*), sweet-gum, loblolly pine, red maple, and green ash (*Fraxinus pennsylvanica*) occur as canopy trees. Chinese privet, sweet-gum, red maple, box elder (*Acer negundo*), arrowwood, winged elm, American beautyberry, tag alder (*Alnus serrulata*), and possumhaw (*Ilex decidua*) occur as subcanopy shrubs and small trees. Nepalese browntop, blackberry, smallspike false nettle (*Boehmeria cylindrica*), Virginia water horehound (*Lycopus virginicus*), American burnweed (*Erechtites hieracifolia*), common rush (*Juncus effusus*), woolgrass (*Scirpus cyperinus*), flatsedge (*Cyperus* spp.), Vasey's grass (*Paspalum urvillei*), sedge, dotted smartweed (*Polygonum punctatum*), camphor pluchea (*Pluchea camphorata*), and lateflowering thoroughwort (*Eupatorium serotinum*) are common herbs. Vines are similar to the bottomland hardwoods. Another wetland occurs along the route and it is apparently the

result of a past excavation; it has a high berm surrounding the wetlands and the wetland has been planted with loblolly pines.

Road right-of-way occur along the line, and most are mowed and contain few plant species. Two crossings (Wessinger Road and Crane Church Road) contain largeflower aster (*Symphyotrichum grandiflorum*), swamp sunflower (*Helianthus angustifolius*), calico aster (*Symphyotrichum lateriflorum*), goldenaster (*Heterotheca* spp.), sortbeard plumegrass (*Saccharum brevibarbe*), and goldenrod (*Solidago* spp.), among others.

Clear-Cuts and Cleared Land (*Figure 9*) are lands recently logged or lands that have been clear-cut and stumps removed. The recent clear-cut contains little vegetation except for unmerchantable trees left from logging and young sprouts from tree stumps. American burnweed and American pokeweed (*Phytolacca americana*) are species that are colonizing the clear-cut. Remnants of the herbaceous community also occur such as little brown jug, giant cane, woodland pinkroot (*Spigelia marilandica*), Carolina elephantsfoot (*Elephantopus carolinianus*), goldenrod, bracken (*Pteridium aquilinum*), and southern lady fern (*Athyrium asplenioides*), among others.

Cleared lands primarily contain early succession herbaceous species dominated by crabgrass (*Digitaria* spp.), Canadian horseweed (*Conyza canadensis*), goldenrod, rabbit tobacco (*Pseudognaphalium obtusifolium*), dog fennel (*Eupatorium capillifolium*), orangegrass (*Hypericum gentianoides*), blackberry, lateflowering thoroughwort, brushy bluestem (*Andropogon glomeratus*), broomsedge bluestem (*A. virginicus*), and winged sumac, among others.

The segments of the proposed corridor where the line will be replaced on existing 100'-wide right-of-way include areas of pasture, upland early succession, bottomland early succession, and early succession wetland types. These segments have been maintained in herbaceous vegetation for years.

Pastures (*Figure 10*) are lands that are fences and heavily grazed. The pasture encountered on the proposed corridor was primarily Bermuda grass (*Cynodon* spp.).

Upland early succession (*Figure 11*) community is located in an existing electric transmission right-of-way. It has been maintained in this early succession community to protect the integrity of the line. This community is a dominant type, and is primarily composed of herbaceous species, with few pine and hardwood seedlings. Dominant species are blackberry, goldenrod, goldenaster, Canadian horseweed, dog fennel, lateflowering thoroughwort, broomsedge bluestem, Vasey's grass, yellow crownbeard, sortbeard plumegrass, rabbit tobacco, hogwort (*Croton capitatus*), Small's ragwort (*Packera anonyma*), forked bluecurls (*Trichostema dichotomum*), calico aster, sericea (*Lespedeza cuneata*), purple top (*Tridens flavus*), fescue (*Festuca* spp.), orangegrass, and hyssopleaf thoroughwort (*Eupatorium hyssopifolium*), all of which are relatively common on utility right-of-way.

One upland section contained little bluestem (*Andropogon scoparius*), largeflower aster, purpledisk sunflower (*Helianthus atrorubens*), white colicroot (*Aletris farinosa*), orange coneflower (*Rudbeckia fulgida*), flaxleaf whitetop aster (*Ionactis linariifolius*), shaggy blazing star (*Liatris pilosa*), and eastern silver aster (*Symphyotrichum concolor*), among others. This site was search for smooth coneflower, a federally listed species, but none were found.

Bottomland and Wetland early succession (*Figure 12*) communities occur along Crane Creek. These communities occur along the shore of Crane Creek and in its floodplain. This community is wholly within the existing right-of-way and has been maintained in early successional communities. Depending on soils and hydrology, these communities can be jurisdictional wetlands.

Bottomlands contain Vasey's grass, blackberry, Japanese climbing fern (*Lygodium japonicum*), eastern gamagrass (*Tripsacum dactyloides*), lateflowering thoroughwort, giant cane, and brushy bluestem, among others. Wetter sites contain smallspike false nettle, Virginia water horehound, common rush, woolgrass, flatsedge, sedge, dotted smartweed, tearthumb (*Polygonum sagittatum*), camphor pluchea, sugarcane plumegrass (*Saccharum giganteum*), redtop (*Agrostis gigantea*), bagpod (*Sesbania vesicaria*), rattlebox (Sesbania punicea), barnyard grass (*Echinochloa crus-galli*), crimsoneyed rosemallow (*Hibiscus moscheutos*), devil's beggartick (*Bidens frondosa*), sensitive fern (*Onoclea sensibilis*), and buttonbush (*Cephalanthus occidentalis*), among others.

Twenty-three areas met criteria as jurisdictional wetlands. Reports have been mailed to the Columbia, SC, Office of the US Army Corps of Engineers in order to have wetland boundaries reviewed. Many of these wetlands are small and associated with blocked drainages. Only three of the proposed wetlands occur on the new right-of-way. One is a site of an old excavation, another is associated with a blocked drainage by a silt fence from a major land clearing operation, and the third is a small depression at the head of an ephemeral channel.

The proposed new right-of-way segment crosses tributaries to Crane Creek at 4 locations. Two of these crossings are in a clear-cut. The existing right-of-way segments cross Crane Creek in eight (8) locations.

No federally listed species or candidates for listing were found in the proposed right-of-way. Federally listed species known from Richland County are provided in *Table 1*. Likewise, no SC rare, threatened, and endangered species inventory species (*Table 2*), which are tracked by the SC Heritage Trust Program, were found in the right-of-way. A description of habitat preferences of federally listed species relative to the proposed corridor is as follows:

The bald eagle, protected through the Bald and Golden Eagle Protection Act, potentially could use Crane Creek as a source for food. A historic nest (1977) was documented near the confluence of Crane Creek and the Broad River, but no current status of the nest is documented. Clearing of new right-of-way for the line is remote from the historic nest site and potential nest trees will not be cut associated with the new right-of-way, because of the small size of trees in the new right-of-way.

The red-cockaded woodpecker, federal and state endangered, prefer open pine stands with little undergrowth, typically longleaf pine over 60 year of age. These habitats are commonly in the Sandhills or Coastal Plain. No longleaf pine habitats occur in the proposed corridor. These habitats occur on nearby Fort Jackson where populations of the red-cockaded woodpecker occur.

Wood storks nest in cypress or wooded swamps and feed in fresh and brackish waters. Nesting habitat does not occur in the area of the proposed right-of-way, but marginal habitat for feeding does occur in the lower portion of the Crane Creek floodplain. This species has not been reported from the area.

Shortnose sturgeon is know to occur in rivers that drain to Lake Marion such as the Broad/Congaree River; a low head dam may block shortnose sturgeon from utilizing Crane Creek, if it is suitable habitat for spawning of this species.

Smooth coneflower, federal and state endangered, is found in open woodlands, meadows, and powerline right-of-way. It requires abundant sunlight and basic soils. Potential habitat exists on the segments of the Denny Terrace-Pineland right-of-way where the line will be replaced on existing right-of-way. This plant was not observed on the existing corridor or road right-of-way associated with the corridor. Typical associates that prefer basic soils were not observed along the corridor. Clearing of additional right-of-way for this project would not affect this species because of its preference for sunlight and little competition from other species.

Rough-leaved loosestrife, federal and state endangered, is found on saturated sandy soils and organic soils over sand in the Sandhills; it prefers full sunlight and known habitats are powerline right-of-way. No sandy or organic soil habitats occur on the proposed Denny Terrace-Pineland right-of-way.

Canby's dropwort, federal and state endangered, prefers open bays and ponds that are wet for most of the year. It is found in pine and cypress savannahs of Carolina Bays of the Sandhills and Coastal Plain. This habitat does not exist on the proposed Denny Terrace-Pineland right-of-way.

The SC Heritage Trust Program lists the redlip shiner (*Notropis chiliticus*) and the blacknose dace (*Rhinichthys atratulus*) as occurring in Crane Creek. These species are characterized as "Of Concern State" and ranked as "Critically imperiled state-wide because of extreme rarity or because of some factor(s) making it especially vulnerable to extirpation". The blacknose dace is typically a higher elevation species or occurs in more northeastern states, whereas, the redlip shiner is more common in North Carolina and Virginia. Both are more abundant in mountain streams. Sampling of aquatic species was not performed during this inventory. SC Heritage Trust also reports May white (*Rhododendron eastmanii*) and pyramid magnolia (*Magnolia pyramidata*) as occurring on rich bluffs along Crane Creek southwest of the Denny Terrace substation. This type of habitat does not occur on the proposed corridor.

Should you have any questions or need additional information, please contact me at (704) 483-0972.

Sincerely,

J. Robert Siler
Manager

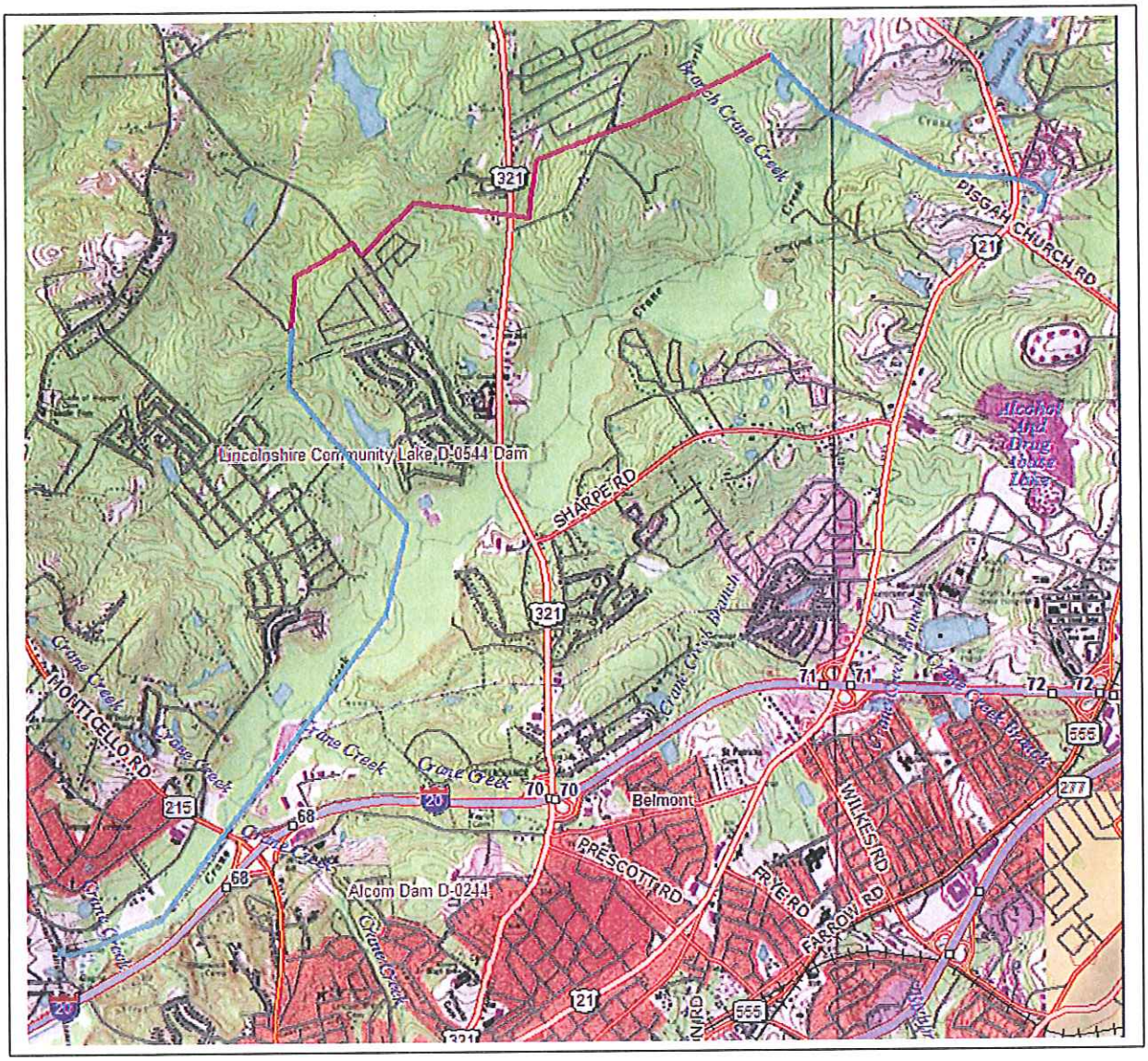

Figure 1. Map of SCE&G's proposed Denny Terrace-Pineland 230 kV Line. The existing right-of-way is shown in turquoise and the new right-of-way shown in magenta.

Figure 2. Aerial photograph of SCE&G's Denny Terrace-Pineland 230 kV Line, showing the proposed new segment (orange) of the corridor.

Figure 3. Aerial photograph of SCE&G's proposed Denny Terrace-Pineland 230 kV Line, showing the proposed segment where the line will be replaced (turquoise) between the Pineland Substation and the new corridor segment (orange).

Figure 4. Aerial photograph of SCE&G's proposed Denny Terrace-Pineland 230 kV Line, showing the proposed segment where the line will be replaced (turquoise) between the Denny Terrace Substation and the new corridor segment (orange).

Figure 5. An example of one of the several pine stands that occur on the proposed Denny Terrace-Pineland 230 kV Line, as observed on October 17, 2009.



Figure 6. An example of one of the several upland mixed hardwood stands that occur on the proposed Denny Terrace-Pineland 230 kV Line, as observed on October 16, 2009.

Figure 7. An example of one of the several bottomland hardwood stands that occur on the proposed Denny Terrace-Pineland 230 kV Line, as observed on October 16, 2009.

Figure 8. Partially forested wetland (recently logged) that occurs on the proposed Denny Terrace-Pineland 230 kV Line, as observed on October 16, 2009.

Figure 9. Forest clear-cut that occurs on the proposed Denny Terrace-Pineland 230 kV Line, as observed on October 16, 2009.

Figure 10. Pasture on the proposed Denny Terrace-Pineland 230 kV Line, as observed on October 15, 2009.

Figure 11. An example of an upland, early succession community on the proposed Denny Terrace-Pineland 230 kV Line, as observed on October 15, 2009.

Figure 12. An example of a bottomland early succession community on the proposed Denny Terrace-Pineland 230 kV Line, as observed on October 18, 2009.

Table 1. Federally listed species known to occur in Richland County SC.

Common Name	Scientific name	Federal Status	Record Status
Vertebrate:			
Bald eagle	*Haliaeetus leucocephalus*	BGPA	Current
Red-cockaded woodpecker	*Picoides borealis*	E	Probable/potential
Wood stork	*Mycteria americana*	E	Current
Shortnose sturgeon	*Acipenser brevirostrum*	E	Current
Vascular Plant:			
Smooth coneflower	*Echinacea laevigata*	E	Current
Rough-leaved loosestrife	*Lysimachia asperulaefolia*	E	Historic
Canby's dropwort	*Oxypolis canbyi*	E	Current

Definitions of Federal Status Codes:
E = endangered. A taxon "in danger of extinction throughout all or a significant portion of its range."
BGPA =Bald and Golden Eagle Protection Act.

Table 2. South Carolina Rare, Threatened, & Endangered Species Inventory Species Found in Richland County, SC from SC Heritage Trust Program (updated January 17, 2006).

SCIENTIFIC NAME	COMMON NAME	STATE RANK	LEGAL STATUS
AGALINIS TENELLA		S?	SC
ANDROPOGON PERANGUSTATUS	NARROW LEAVED BLUESTEM	S1	SC
ARISTIDA CONDENSATA	PIEDMONT THREE-AWNED GRASS	S?	SC
ASTER ELLIOTTII	ELLIOTT'S ASTER	S?	SC
ASTRAGALUS MICHAUXII	SANDHILLS MILKVETCH	S?	SC
BALDUINA ATROPURPUREA	PURPLE BALDUINA	S?	SC
BOTRYCHIUM LUNARIOIDES	WINTER GRAPE-FERN	S?	SC
CALAMOVILFA BREVIPILIS	PINE-BARRENS REED-GRASS	S?	NC
CAREX CHEROKEENSIS	CHEROKEE SEDGE	SR	SC
CAREX COLLINSII	COLLINS' SEDGE	S1	SC
CAREX CRUS-CORVI	RAVENFOOT SEDGE	S?	SC
CAREX ELLIOTTII	ELLIOTT'S SEDGE	S?	SC
CAREX SOCIALIS	SOCIAL SEDGE	S?	SC
CAROLINA BAY		S?	SC
CAYAPONIA BOYKINII	CAYAPONIA	S?	SC
COLLINSONIA SEROTINA	SOUTHERN HORSE-BALM	S?	SC
COLONIAL WATERBIRD		S?	SC

SCIENTIFIC NAME	COMMON NAME	STATE RANK	LEGAL STATUS
CONDYLURA CRISTATA	STAR-NOSED MOLE	S3?	SC
COREOPSIS GLADIATA	SOUTHEASTERN TICKSEED	S?	SC
CORYNORHINUS RAFINESQUII	RAFINESQUE'S BIG-EARED BAT	S2?	SE
DRYOPTERIS CARTHUSIANA	SPINULOSE SHIELD FERN	S?	SC
ECHINACEA LAEVIGATA	SMOOTH CONEFLOWER	S1	FE/SE
ELEOCHARIS ROBBINSII	ROBBINS SPIKERUSH	S?	SC
ELIMIA CATENARIA	GRAVEL ELIMIA	S?	SC
ETHEOSTOMA COLLIS	CAROLINA DARTER	S?	SC
FUNDULUS DIAPHANUS	BANDED KILLIFISH	S1	SC
HALIAEETUS LEUCOCEPHALUS	BALD EAGLE	S2	FT/SE
HETERODON SIMUS	SOUTHERN HOGNOSE SNAKE	S?	SC
HYLA ANDERSONII	PINE BARRENS TREEFROG	S2S3	ST
HYMENOCALLIS CORONARIA	SHOALS SPIDER-LILY	S2	NC
HYPERICUM ADPRESSUM	CREEPING ST. JOHN'S-WORT	S1	RC
HYPERICUM NITIDUM	CAROLINA ST. JOHN'S-WORT	S?	SC
ILEX AMELANCHIER	SARVIS HOLLY	S3	SC
IPOMOPSIS RUBRA	RED STANDING-CYPRESS	S?	SC
JUNCUS ABORTIVUS	PINEBARREN RUSH	S?	SC
LECHEA TORREYI	PIEDMONT PINWEED	S?	SC
LIATRIS MICROCEPHALA	SMALL-HEAD GAYFEATHER	S?	SC
LINDERA SUBCORIACEA	BOG SPICEBUSH	S?	RC
LOBELIA SP 1	LOBELIA	S?	SC
LUDWIGIA SPATHULATA	SPATULATE SEEDBOX	S?	SC
LYCOPUS COKERI	CAROLINA BUGLEWEED	S?	SC
LYSIMACHIA ASPERULIFOLIA	ROUGH-LEAVED LOOSESTRIFE	S1	FE/SE
MACBRIDEA CAROLINIANA	CAROLINA BIRD-IN-A-NEST	S?	SC
MAGNOLIA MACROPHYLLA	BIGLEAF MAGNOLIA	S?	SC
MAGNOLIA PYRAMIDATA	PYRAMID MAGNOLIA	S1	RC
MYRIOPHYLLUM LAXUM	PIEDMONT WATER-MILFOIL	S2	RC
NESTRONIA UMBELLULA	NESTRONIA	S2	SC
NOTROPIS CHILITICUS	REDLIP SHINER	S1?	SC
OPHIOGLOSSUM VULGATUM	ADDER'S-TONGUE	S?	SC
OXYPOLIS CANBYI	CANBY'S DROPWORT	S1	FE/SE
PASPALUM BIFIDUM	BEAD-GRASS	S?	SC
PICOIDES BOREALIS	RED-COCKADED WOODPECKER	S2	FE/SE
PITYOPSIS PINIFOLIA	PINE-LEAVED GOLDEN ASTER	S?	SC
PLAGIOCHILA SULLIVANTII		S?	SC
POTAMOGETON CONFERVOIDES	ALGAE-LIKE PONDWEED	S1	SC

SCIENTIFIC NAME	COMMON NAME	STATE RANK	LEGAL STATUS
PRUNUS ALABAMENSIS	ALABAMA BLACK CHERRY	S?	SC
PSILOTUM NUDUM	WHISK FERN	S1S2	SC
PTEROGLOSSASPIS ECRISTATA	CRESTLESS PLUME ORCHID	S2	SC
RHEXIA ARISTOSA	AWNED MEADOWBEAUTY	S2	SC
RHINICHTHYS ATRATULUS	BLACKNOSE DACE	S1	SC
RHODODENDRON EASTMANII	MAY WHITE	S2	SC
RHYNCHOSPORA INUNDATA	DROWNED HORNEDRUSH	S?	SC
RHYNCHOSPORA MACRA	BEAK RUSH	S?	SC
RHYNCHOSPORA OLIGANTHA	FEW-FLOWERED BEAKED-RUSH	S?	SC
RHYNCHOSPORA PALLIDA	PALE BEAKRUSH	S?	SC
RHYNCHOSPORA STENOPHYLLA	CHAPMAN BEAKRUSH	S?	SC
SARRACENIA RUBRA	SWEET PITCHER-PLANT	S4	SC
SCIRPUS ETUBERCULATUS	CANBY BULRUSH	S?	SC
SCIURUS NIGER	EASTERN FOX SQUIRREL	S4	SC
SPILOGALE PUTORIUS	EASTERN SPOTTED SKUNK	S4	SC
STROPHITUS UNDULATUS	SQUAWFOOT	S?	SC
SYLVILAGUS AQUATICUS	SWAMP RABBIT	S2S3	SC
TOFIELDIA GLABRA	WHITE FALSE-ASPHODEL	S?	SC
TREPOCARPUS AETHUSAE	AETHUSA-LIKE TREPOCARPUS	S?	SC
TRIDENS CHAPMANII	CHAPMAN'S REDTOP	S?	SC
TYTO ALBA	BARN-OWL	S4	SC
URSUS AMERICANUS	BLACK BEAR	S3?	SC
URTICA CHAMAEDRYOIDES	WEAK NETTLE	S?	SC
VACCINIUM CRASSIFOLIUM SSP SEMPERVIRENS	RAYNER'S BLUEBERRY	S1	NC
VILLOSA DELUMBIS	EASTERN CREEKSHELL	S?	SC
WAREA CUNEIFOLIA	NUTTALL WAREA	S?	SC

STATE STATUS

S-1 Critically imperiled state-wide because of extreme rarity or because of some factor(s) making it especially vulnerable to extirpation
S-2 Imperiled state-wide because of rarity or factor(s) making it vulnerable
S-3 Rare or uncommon in state
S-4 Apparently secure in state
S-? Status unknown

LEGAL STATUS

FE - Federal Endangered
NC - Of Concern, National (unofficial - plants only)
RC - Of Concern, Regional (unofficial - plants only)
SE - State Endangered (official state list - animals only)
ST - State Threatened (official state list - animals only)
SC - Of Concern, State

APPENDIX C

CULTURAL RESOURCES INVESTIGATION REPORT

Phase I Cultural Resources Survey of the Denny Terrace-Pineland 230kV Tie Line Corridor

Richland County,
South Carolina

Draft Report

December 2009

Brockington
Cultural Resources Consulting

PHASE I CULTURAL RESOURCES SURVEY
DENNY TERRACE-PINELAND 230KV TIE LINE CORRIDOR

RICHLAND COUNTY, SOUTH CAROLINA

DRAFT REPORT

Prepared for:
Pike Electric, Inc.
Charlotte, North Carolina

Prepared by:
David S. Baluha
Archaeologist

and

Erin O. Kane, M.A.
Historian

Brockington and Associates, Inc.
Atlanta • Austin • Charleston • Elizabethtown • Pensacola • Savannah

MANAGEMENT SUMMARY

In October 2009, Pike Electric contracted with Brockington and Associates, Inc. to conduct a cultural resources study of the proposed South Carolina Gas and Electric's (SCE&G) Denny Terrace-Pineland 230kV Tie Line corridor located in Richland County, South Carolina. This study was carried out in compliance with cultural resource requirements as stipulated in the National Environmental Policy Act of 1969 (NEPA) and Section 106 of the National Historic Protection Act (NHPA) (per 36 CFR Part 800, as amended through 2004) by personnel qualified under 36 CFR Part 61, and meets the requirements of applicable executive orders, and other state and federal laws. Brockington documented all properties located during the survey according to guidelines established by the South Carolina Department of Archives and History (SCDAH) and the South Carolina Institute of Anthropology and Archaeology as well as other pertinent federal guidelines. The cultural resources identified as a result of this investigation were evaluated for eligibility to be included on the National Register of Historic Places (NRHP) based on the criteria set forth by 36 CFR Part 60.4.

The length of the new Denny Terrace-Pineland 230kV transmission line will be approximately 8.1-miles long. Two segments totaling 5.2 miles of the 8.1-mile line are planned within existing SCE&G right-of-way. SCE&G will use its standard 230 kV line structures, which consist of single steel or concrete poles, for the Denny Terrace-Pineland 230 kV Tie Line. The height of the poles will typically range from 85 to105 feet. The Phase I cultural resources survey followed the proposed corridor right-of-way footprint width of 100 feet (30.5 meters).

Between October 12 and 16, 2009, Brockington personnel conducted a Phase I cultural resources survey of the proposed transmission line corridor beginning at the existing Denny Terrace Substation and terminating at the existing Pineland Substation. Archaeological survey was carried out within the 100-foot (30.58-meter) corridor with a pedestrian survey along transects spaced 49.2 feet (15 meters) apart and systematically tested. Architectural survey consisted of a vehicular reconnaissance within the area of potential effect (APE) for the proposed corridor, with a pedestrian inspection of any aboveground structure that may be 50 years of age or older. The area surrounding existing and proposed corridor route is heavily wooded in most places and viewshed consideration is limited due to this factor. No new vegetative clearing will take place along the existing corridor route. For purposes of the architectural survey, we defined the APE as a 500-foot (152.4-meter) area extending from the cleared right-of-way of the existing and new transmission line corridors.

The cultural resources survey included background research, archaeological survey, and architectural survey. We conducted background research at the South Carolina Institute of Archaeology and anthropology (SCIAA) and the South Carolina Department of Archives and History (SCDAH) in Columbia to locate any NRHP-listed properties and any other previously recorded cultural resources within or near the survey universe. The survey universe for archaeological resources consists of the 100-foot (30.5-meter) wide project corridor. The survey universe for architectural resources consists of a 1000-foot (366-meter) wide corridor, 500 feet (183 meters) extending from the cleared right-of-way of proposed project corridor.

During the archaeological field investigations, Brockington revisited two previously identified archaeological sites (Sites 38RD105 and 38RD284), and identified two previously unrecorded archaeological sites (38RD1364 and 38RD1365). Site 38RD105 is a Pre-Contact lithic scatter located in a powerline corridor on a terrace edge on the southern bank of Crane Creek. Site 38RD284 is a Pre-Contact lithic scatter with Post-Contact component located at the western terminus of the proposed powerline corridor. 38RD1364 is a multicomponent scatter of Pre-Contact lithic artifacts and Post-Contact ceramic and glass artifacts located on a ridge overlooking the North Branch of Crane Creek. 38RD1365 is a Pre-Contact lithic scatter located on a sand ridge in an extant powerline corridor.

We recommend the archaeological sites encountered during the field survey as **ineligible** for listing in the NRHP and no further management considerations are necessary.

During the architectural field survey investigators revisited one previously recorded resource (Resource 4786) and documented one property over fifty years of age (Resource 6310). Resource 4786 is a side gable brick bungalow located at 8420 Wilson Boulevard. The house was recorded in the 2002 Upper Richland County Architectural Resources Survey and recommended as ineligible for listing in the NRHP. During the field survey, investigators noted additional alterations have taken place since the time of the 2002 survey, and Resource 4786 appears to be ineligible for listing in the NRHP and would thus warrant no further management consideration.

Resource 6310, located at 7501 Fairfield Road, is a side gable, granite-clad ranch house constructed in 1951. The house has undergone alterations including the replacement of original windows with modern vinyl windows and the enclosure of the original carport with vinyl siding and a garage door. Due these alterations, the house does not appear to retain sufficient integrity for listing in the NRHP. We therefore recommend Resource 6310 **ineligible** for listing in the NRHP and would warrant no further management consideration. Therefore, we recommend cultural resources clearance for the proposed project.

1.0 INTRODUCTION AND METHODS OF INVESTIGATION

In October 2009, Pike Electric contracted with Brockington and Associates, Inc. to conduct a cultural resources study of the proposed South Carolina Gas & Electric (SCE&G) Denny Terrace-Pineland 230kV Tie Line corridor located in Richland County, South Carolina. This study was carried out in compliance with cultural resource requirements as stipulated in the National Environmental Policy Act of 1969 (NEPA) and Section 106 of the National Historic Protection Act (NHPA) (per 36 CFR Part 800, as amended through 2004) by personnel qualified under 36 CFR Part 61, and meets the requirements of applicable executive orders, and other state and federal laws. Brockington documented all properties located during the survey according to guidelines established by the South Carolina Department of Archives and History (SCDAH) and the South Carolina Institute of Anthropology and Archaeology (SCIAA) as well as other pertinent federal guidelines. The cultural resources identified as a result of this investigation were evaluated for eligibility to be included on the National Register of Historic Places (NRHP) based on the criteria set forth by 36 CFR Part 60.4.

The proposed Denny Terrace-Pineland 230kV Tie Line corridor begins at the existing Denny Terrace Substation and terminates at the existing Pineland Substation (Figure 1.1). The length of the new line will be approximately 8.1-miles long. Two segments totaling 5.2 miles of the 8.1-mile line will be rebuilt within existing SCE&G right-of-way. SCE&G will use its standard 230 kV line structures, which consist of single steel or concrete poles, for the Denny Terrace-Pineland 230 kV Tie Line. The height of the poles will typically range from 85 to105 feet.

The Phase I cultural resources survey followed the proposed corridor right-of-way footprint width of 100 feet (30.5 meters). Archaeology survey was carried out within the 100-foot (30.58-meter) corridor with a pedestrian survey along transects spaced 49.2 feet (15 meters) apart and systematically tested. Architectural survey consisted of a vehicular reconnaissance within the area of potential effect (APE) for the proposed corridor, with a pedestrian inspection of any aboveground structure that may be 50 years of age or older. The area surrounding existing and proposed corridor route is heavily wooded in most places and viewshed consideration is limited due to this factor. No new vegetative clearing will take place along the existing corridor route. For purposes of the architectural survey, we defined the APE as a 500-foot (152.4-meter) area extending from the cleared right-of-way of the existing and new transmission line corridors.

The cultural resources survey included background research, archaeological survey, and architectural survey. We conducted background research at the South Carolina Institute of Archaeology and Anthropology (SCIAA) and the South Carolina Department of Archives and History (SCDAH) in Columbia to locate any NRHP-listed properties and any other previously recorded cultural resources within or near the survey universe. The survey universe for archaeological resources consists of the 100-foot (30.5-meter) wide project corridor. The survey universe for architectural resources consists of a 1000-foot (366-meter) wide corridor, 500 feet (183 meters) extending from the cleared right-of-way of proposed project corridor.

During the archaeological field investigations, Brockington revisited two previously identified archaeological sites (Sites 38RD105 and 38RD284), and identified two previously unrecorded archaeological sites (38RD1364 and 38RD1365). Site 38RD105 is a Pre-Contact lithic scatter located in a power line corridor on a terrace edge on the southern bank of Crane Creek. Site 38RD284 is a Pre-Contact lithic scatter with Post-Contact component located at the western terminus of the proposed powerline corridor. 38RD1364 is a multicomponent scatter of Pre-Contact lithic artifacts and Post-Contact ceramic and glass artifacts located on a ridge overlooking the North Branch of Crane Creek. 38RD1365 is a Pre-Contact lithic scatter located on a sand ridge in an extant power line corridor. **We recommend the archaeological sites encountered during the field survey as ineligible for listing in the NRHP.**

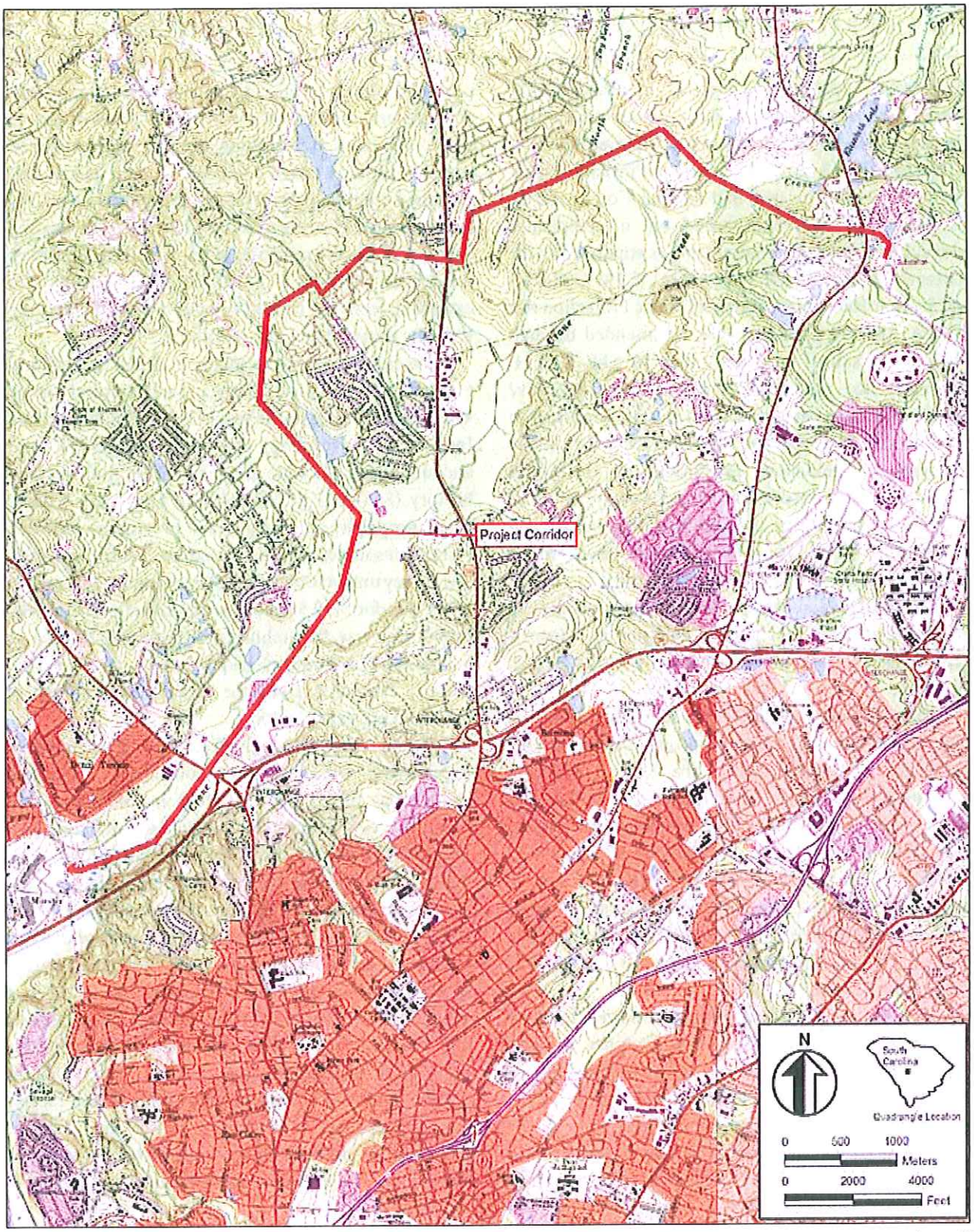

Figure 1.1 Location of the project corridor (1972 Columbia North, SC, 7.5 minute USGS topographic quadrangle [Photorevised 1990]).

During the architectural field survey investigators revisited one previously recorded resource (Resource 4786) and documented one property over fifty years of age (Resource 6310). Resource 4786 is a side gable brick bungalow located at 8420 Wilson Boulevard. The house was recorded in the 2002 Upper Richland County Architectural Resources Survey and recommended as ineligible for listing in the NRHP. During the field survey, investigators noted additional alterations have taken place since the time of the 2002 survey, and Resource 4786 appears to be ineligible for listing in the NRHP and would thus warrant no further management consideration. Resource 6310, located at 7501 Fairfield Road, is a side gable, granite-clad ranch house constructed in 1951. The house has undergone alterations including the replacement of original windows with modern vinyl windows and the enclosure of the original carport with vinyl siding and a garage door. Due these alterations, the house does not appear to retain sufficient integrity for listing in the NRHP. We therefore recommend Resource 6310 **ineligible** for listing in the NRHP and it would thus require no further management consideration.

Figures 1.2 a-c are maps showing the locations of cultural resources within the survey universe and previously recorded cultural resources within one mile (1.6 km) of the project corridor.

Chapter 2.0 of this report discusses the natural and cultural settings of the region and the project area. Results of the architectural and archaeological survey and management recommendations are presented in Chapter 3.0. Appendix A contains archeological site forms, South Carolina Statewide Survey Forms are attached as Appendix B, and Appendix C contains resumes of key personnel.

1.1 METHODS OF INVESTIGATION

The intensive cultural resources survey of the proposed Denny Terrace-Pineland 230kV tie line corridor involved background research, architectural and archaeological field investigations, and laboratory analyses. Methods employed to complete these tasks are described below. An approach to assessing the NRHP eligibility of encountered resources concludes Chapter 1.0.

1.1.1 Background Research

We conducted background research at the South Carolina Institute of Archaeology and Anthropology and the South Carolina Department of Archives and History. In addition, we reviewed documents from local repositories in Spartanburg County. We performed background research to locate any NRHP properties within the survey universe or any previously recorded cultural resources within or near the survey universe. We also performed background research to locate any previously recorded archaeological resources or NRHP properties within or near the survey universe.

1.1.2 Archaeological Survey

Archaeological survey entailed the systematic examination of the project following the *South Carolina Standards and Guidelines for Archaeological Investigations* (SCDAH 2000). We examined the archaeological survey universe through surface inspection and systematic shovel testing. Throughout the proposed project corridor, the archaeological survey universe is 100 feet (30 meters) wide.

Investigators traversed two pedestrian transects, aligned approximately 50 feet (15 meters) to either side of the proposed roadway centerline, and excavated shovel tests at 100-foot (30-meter) intervals along each transect in the eastern half of the project corridor, east of the North Tyger River. The western half of the corridor was previously surveyed (Charles 1999). Each shovel test measured approximately 1-by-1-foot (30-by-30-cm) in diameter and was excavated into sterile subsoil (usually below 1.0-foot [30-cm] below surface [bs]). The fill from these tests was sifted through ¼-inch mesh hardware cloth. Investigators excavated shovel tests within the project corridor. Visual inspection was conducted in areas with good ground surface visibility. Wetland areas were visually inspected. Information relating to each shovel test and soil profile was recorded in field notebooks. All shovel tests were backfilled upon completion.

Areas producing three or more Pre-Contact or Post-Contact artifacts within a 100-foot (30-meter) radius or clusters of cultural features are archaeological sites. Additional shovel tests were excavated at 25- and 50-foot (7.5- and 15-meter) intervals in cardinal directions

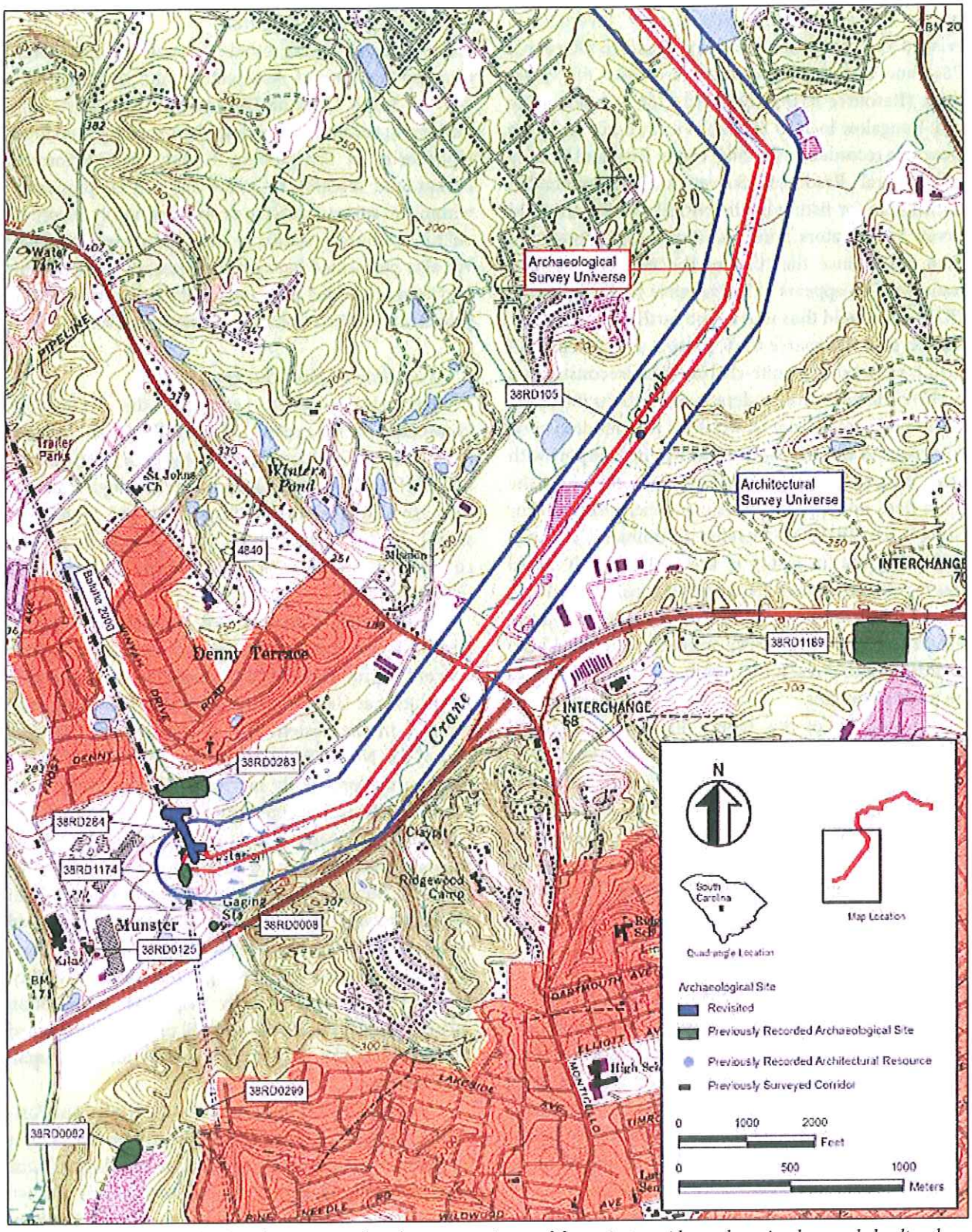

Figures 1.2 a. Locations of cultural resources within the survey universe of the project corridor and previously recorded cultural resources within one mile (1.6 km) of project corridor (southern portion) (1972 Columbia North, SC, 7.5 minute USGS topographic quadrangle [Photorevised 1990]).

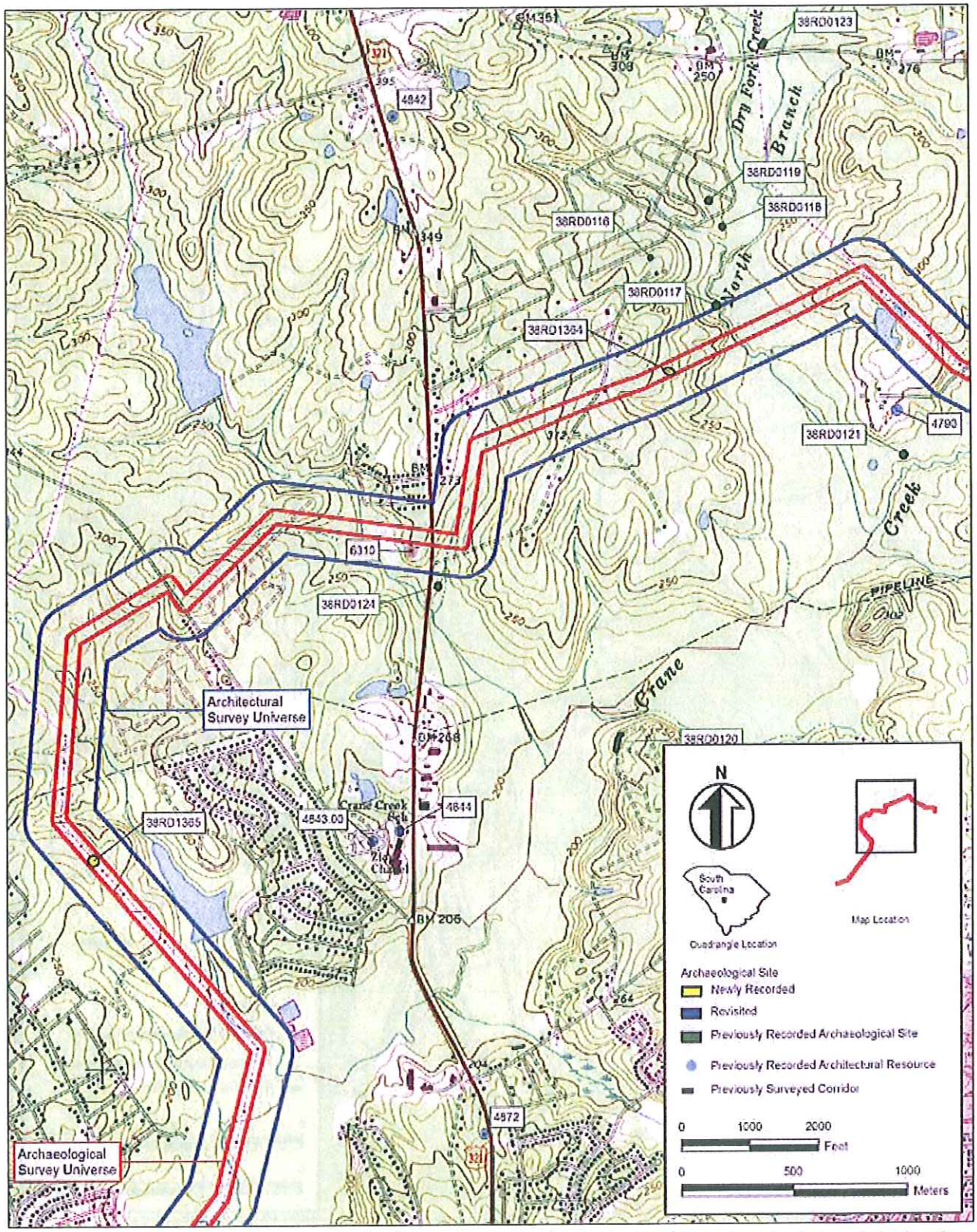

Figures 1.2 b. Locations of cultural resources within the survey universe of the project corridor and previously recorded cultural resources within one mile (1.6 km) of project corridor (middle portion) (1972 Columbia North, SC, 7.5 minute USGS topographic quadrangle [Photorevised 1990]).

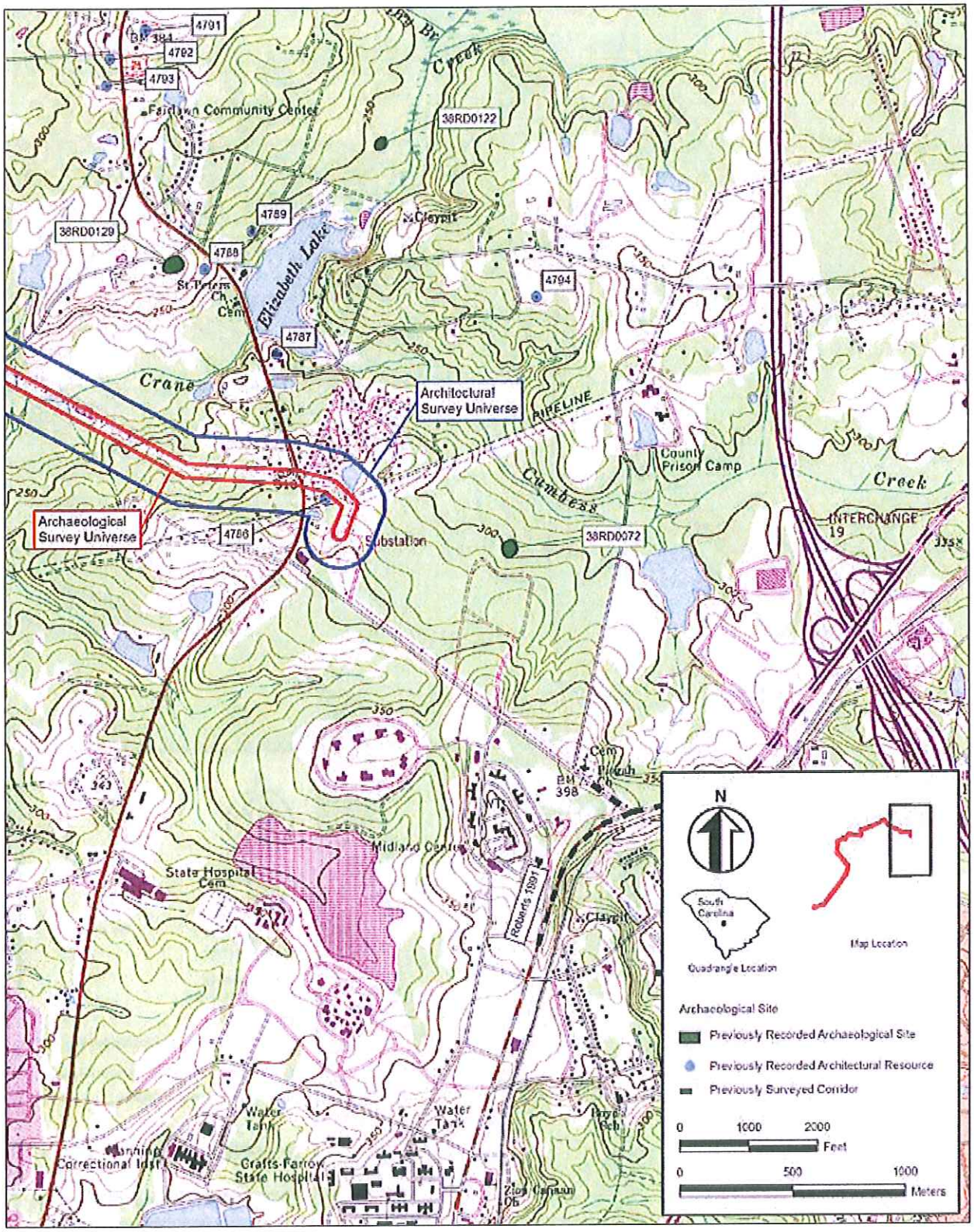

Figures 1.2 c. Locations of cultural resources within the survey universe of the project corridor and previously recorded cultural resources within one mile (1.6 km) of project corridor (northern portion) (1972 Columbia North, SC, 7.5 minute USGS topographic quadrangle [Photorevised 1990]).

around artifact-producing locales or suspected cultural features to define the limits of the artifact-bearing deposits and to determine the distributions of artifacts at each locale. Testing continued until two consecutive shovel tests failed to produce artifacts. With the property owner's permission, we defined the only archeological site encountered both within and slightly beyond the survey universe. These tests were excavated and documented as described above. Sufficient information was collected at the site to complete a SCIAA site form; this form was submitted to SCIAA at the completion of the fieldwork for the assignment of a permanent site number.

1.1.3 Architectural Survey

The Project Architectural Historian conducted an intensive architectural survey of all aboveground cultural resources within the project corridor and a 300-foot (91.5-meter) area surrounding the project corridor to take into account any possible visual effects of the proposed undertaking. This area is the architectural survey universe. The survey was designed to identify, record, and evaluate all historic architectural resources (buildings, structures, objects, designed landscapes, and/or sites with aboveground components) in the project survey universe. Field survey methods complied with the *Survey Manual: South Carolina Statewide Survey of Historic Places* (SCDAH 2007) and National Register Bulletin 24, *Guidelines for Local Surveys: A Basis for Preservation Planning* (Parker 1985). In accordance with the scope of work and standard SCDAH statewide survey practice, the Project Architectural Historian drove every street and road in the architectural survey universe and conducted a pedestrian inspection of all potential historic architectural resources. The Project Architectural Historian plotted on the USGS map any areas that were inaccessible.

The principal criterion used by SCDAH to define historic architectural resources is a 50-year minimum age; however, that rule does not always allow for the recordation of all historically significance resources. This could include resources related to the Civil Rights movement, the Cold War, or the development of tourism in South Carolina. In addition, certain other classes of architectural resources may be recorded (SCDAH 2007:9):

- Architectural resources representative of a particular style, form of craftsmanship, method of construction, or building type.
- Properties associated with significant events or broad patterns in local, state, or national history.
- Properties that convey evidence of the community's historical patterns of development.
- Historic cemeteries and burial grounds.
- Historic landscapes such as parks, gardens, and agricultural fields..
- Properties that convey evidence of significant "recent past" history (i.e., civil rights movement, Cold War, etc.).
- Properties associated with the lives or activities of persons significant in local, state, or national history.
- Sites where ruins, foundations, or remnants of historically significant structures are present.

For a resource to be eligible for documentation, the Architectural Historian must determine that it retains some degree of integrity. According to SCDAH (2007:10), a resource that has integrity

> retains its historic appearance and character... [and] conveys a strong feeling of the period in history during which it achieved significance. Integrity is the composite of seven qualities: location,design, setting, materials, workmanship, feeling, and association. To have a reasonable degree of integrity, a property must possess at least several of these qualities.

Also, integrity is evaluated in the context of the local region.

While in the field, the Architectural Historians evaluated the integrity of each identified historic architectural resource. Resources exhibiting poor integrity were not recorded. For the purpose of this

project, four levels of architectural integrity were employed. These include:

Excellent All original construction materials and design remain intact and unchanged.

Good The majority of original construction materials remain intact and unchanged except for roofing and other renewable elements.

Fair A substantial number of original architectural elements have been altered, such as the installation of aluminum, asbestos, or vinyl siding, the substitution of historic doors and windows with non-historic replacements, and the construction of non-historic additions.

Poor Has been radically altered from its original design by non-historic renovations and/or additions.

All historic architectural resources in the survey universe that retained sufficient integrity to be included in the South Carolina Statewide Survey (SCSS) were recorded on SCSS site forms in digital format using the Survey database in *Microsoft Access*. At least one black-and-white photograph, preferably showing the main and side elevations, was taken of each resource. The location of each historic architectural resource was recorded on USGS topographic maps. The completed forms, including the various maps and photographs, were prepared for SCDAH for review. Photography for this project included digital images produced by methods demonstrated to meet the 75-year permanence standard required by the SHPO and the National Park Service (NPS 2005; SCDAH 2007:31).

References consulted for architectural style and architectural type descriptions include Blumenson (1977), Longstreth (1987), McAlester and McAlester (1998), Poppeliers et al. (1983), and Whiffen (1981). Other works were consulted for assessing specialized historical architectural resources such as gas stations (Vieyra 1985), churches (Stanton 1985), cemeteries (Potter and Boland 1992), rural historical landscapes (McClelland et al. 1999), and tourist-related resources (Hollis 1999).

1.1.4 Assessing NRHP Eligibility

As per 36 CFR 60.4, there are four broad evaluative criteria for determining the significance of a particular resource and its eligibility for the NRHP. Any resource (building, structure, site, object, or district) that:

A. is associated with events that have made a significant contribution to the broad pattern of history;

B. is associated with the lives of persons significant in the past;

C. embodies the distinctive characteristics of a type, period, or method of construction, or represents the work of a master, possesses high artistic value, or represents a significant and distinguishable entity whose components may lack individual distinction; or

D. has yielded, or is likely to yield, information important to history or prehistory

may be eligible for the NRHP. A resource may be eligible under one or more of these criteria. Criteria A, B, and C are most frequently applied to historic buildings, structures, objects, non-archaeological sites (such as battlefields, natural features, designed landscapes, or cemeteries), or districts. The eligibility of archaeological sites is most frequently considered with respect to Criterion D. In addition, a general guide of 50 years of age is employed to define "historic" in the NRHP evaluation process. That is, all resources greater than 50 years of age may be considered. However, more recent resources may be considered if they display "exceptional" significance (Sherfy and Luce n.d.).

Following *National Register Bulletin: How to Apply the National Register Criteria for Evaluation* (Savage and Pope 1998), evaluation of any resource requires a twofold process. First, the resource must be associated with an important historic context. If this association is demonstrated, the integrity of the resource must be

evaluated to ensure that it conveys the significance of its context. The applications of both of these steps are discussed in more detail below.

Determining the association of a resource with a historic context involves five steps (Savage and Pope 1998). First, the resource must be associated with a particular facet of local, regional (state), or national history.

Secondly, one must determine the significance of the identified historical facet/context with respect to the resource under evaluation. As an example, if the project contained no buildings that were constructed during the early nineteenth century, then an antebellum agricultural context would not be significant for the development of the project area or any of its internal resources. Similarly, a lack of Native American archaeological sites within the project would preclude the use of contexts associated with the Pre-Contact use of a region.

The third step is to demonstrate the ability of a particular resource to illustrate the context. A resource should be a component of the locales and features created or used during the historical period in question. For example, early-nineteenth-century farmhouses, the ruins of African-American slave settlements from the 1820s, and/or field systems associated with particular antebellum plantations in the region would illustrate various aspects of the agricultural development of the region prior to the Civil War. Conversely, contemporary churches or road networks may have been used during this time but do not reflect the agricultural practices suggested by the other kinds of resources.

The fourth step involves determining the specific association of a resource with aspects of the significant historic context. Savage and Pope (1998) define how one should consider a resource under each of the four criteria of significance. Under Criterion A, a resource must have existed at the time that a particular event or pattern of events occurred, and activities associated with the event(s) must have occurred at the site. In addition, this association must be of a significant nature, not just a casual occurrence (Savage and Pope 1998). Under Criterion B, the resource must be associated with historically important individuals. Again, this association must relate to the period or events that convey historical significance to the individual, not just that this person was present at this locale (Savage and Pope 1998). Under Criterion C, a resource must possess physical features or traits that reflect a style, type, period, or method of construction; display high artistic value; or represent the work of a master (an individual whose work can be distinguished from others and possesses recognizable greatness) (Savage and Pope 1998). Under Criterion D, a resource must possess sources of information that can address specific important research questions (Savage and Pope 1998). These questions must generate information that is important in reconstructing or interpreting the past (Butler 1987). For archaeological sites, recoverable data must be able to address specific research questions.

After a resource is specifically associated with a significant historic context, one must determine which physical features of the resource reflect its significance. One considers the types of resources that may be associated with the context, how these resources represent the theme, and which aspects of integrity apply to the resource in question (Savage and Pope 1998). As in the antebellum agriculture example given above, a variety of resources may reflect this context (farmhouses, ruins of slave settlements, field systems, etc.). One must demonstrate how these resources reflect the context. The farmhouses represent the residences of the principal landowners who were responsible for implementing the agricultural practices that drove the economy of the South Carolina area during the antebellum period. The slave settlements housed the workers who conducted the vast majority of the daily activities necessary to plant, harvest, process, and market crops.

Once the above steps are completed and the association with a historically significant context is demonstrated, one must consider the aspects of integrity applicable to a resource. Integrity is defined in seven aspects of a resource; one or more may be applicable depending on the nature of the resource under evaluation. These aspects are location, design, setting, materials, workmanship, feeling, and association (36 CFR 60.4; Savage and Pope 1998). If a resource does not possess integrity with respect to these aspects, it cannot adequately reflect or represent its associated historically significant context. Therefore, it cannot be eligible for the NRHP. To be considered eligible under Criteria A and B, a

resource must retain its essential physical characteristics that were present during the event(s) with which it is associated. Under Criterion C, a resource must retain enough of its physical characteristics to reflect the style, type, etc., or work of the artisan that it represents. Under Criterion D, a resource must be able to generate data that can address specific research questions that are important in reconstructing or interpreting the past.

2.0 ENVIRONMENTAL AND CULTURAL OVERVIEW

2.1 ENVIRONMENTAL SETTING

The proposed Denny Terrace-Pineland 230kV transmission line corridor extends approximately 8.1 miles (13.2 kilometers), from the Denny Terrace Substation at Brickyard Road to the Pineland Substation near US Route 21 (US-21), in northern Richland County, South Carolina. The project corridor ranges in elevation from 170-315 feet (51.8-96.0 meters) above sea level. The corridor extends east from the existing Denny Terrace substation, which is situated on a primary terrace overlooking Crane Creek, through the Crane Creek drainage and its tributaries and across several ridges, until terminating at the existing Pineland substation east of US-21. The project corridor includes 5.2 miles (8.9 kilometers) of existing corridor and 2.9 miles (4.3 kilometers) of proposed new right-of-way. Vegetation within the extant corridor is primarily fallow; vegetation within the new right-of-way consists of planted pines and mixed pines/hardwoods. The drainages and floodplain include typical wetland hardwoods (e.g., sycamore, oak, and hickory trees). The project corridor crosses three major roadways, including SC Route 215 (SC-215), US-21, and US-Route 321 (US-321), and several secondary roads, such as Peeples Road and Crane Creek Church Road. Figures 2.1, 2.2, and 2.3 display typical views of the project tract.

The project area is located just above the Fall Line in the Piedmont physiographic province of South Carolina. The topography of the Piedmont is characterized by a series of gently rolling ridges interspersed with deep ravine valleys that drain into the major southeast-flowing waterways of the area (i.e., the Catawba, Broad, Saluda, and Savannah rivers) (Kovacik and Winberry 1987:18). The Broad River, into which all the drainages in the project tract drain, joins the Saluda at Columbia, forming the Congaree River. The Congaree River, in turn, joins the Wateree River in the upper Coastal Plain above present-day Lake Marion. These rivers form the Santee River, which flows to the coast and empties into the Atlantic Ocean.

Hot, humid summers and moderately cold, short winters characterize the climate of Richland County (Lawrence 1978:1). In the winter, temperatures vary from 25° F to 58° F, with an average of 48°F. In the summer, temperatures range from 71° F to 92° F, with an average of 80°F. Approximately 3.9 feet of precipitation, principally rain, falls in the region each year. Most precipitation occurs from July to September.

The geology of the study area is defined primarily by lithologic belts that formed as a result of the convergence of the North American and African plates (Maher et al. 1991:93). The study area falls within the Carolina Slate Belt. As with the other belts composing the eastern Piedmont, the Carolina Slate Belt consists of stratified metasedimentary and metavolcanic rocks intruded by later igneous and metaigneous rocks (Maher et al. 1991:96-97). The lithic raw materials that were available to people living in the study area include vein quartz; quartzite; Allendale, Brier Creek, and Piedmont cherts; rhyolite; argillite; schist; volcanic tuff; and steatite (Drucker and Davis 1998:41-43). Milky or translucent vein quartz was the most abundant lithic raw material encountered at sites in the current survey and in the extensive excavations at the nearby Nipper Creek site (38RD18) (Drucker and Davis 1998:41-43; Wetmore and Goodyear 1986:35). The quartz formed as intrusive veins within the Carolina Slate Belt rocks. The material became exposed as large outcrops or as smaller rocks and cobbles within the soil and drainages of the project tract as the surrounding softer rocks weathered.

The soils within the Denny Terrace project area are variable. This reflects the tract's location near the Fall Line, which straddles the Piedmont and Coastal Plain. Past geoarchaeological research at the Nipper Creek site (38RD18) (Foss 1996; Leigh 1998) and the geoarchaeological study conducted as part of the North Columbia Quarry project (Marcoux et. al 2009) include empirical descriptions of the soils in the study area. The reader is referred to Marcoux et. al (2009) for detailed discussions of geomorphic and site formation processes.

In this section, we offer a general description of gross soil units based on the Richland County soil survey (Lawrence 1978). Table 2.1 summarizes the soils encountered within the project corridor. The Crane Creek floodplain is composed of Chewalca soils.

Figure 2.1 Views of the project corridor.

Figure 2.2 Views of the project corridor.

Figure 2.3 View of Crane Creek.

Terraces overlooking Crane Creek and its tributaries include Altavista silt loam, Georgeville silt loam, and Orangeburg urban land complex soils. Several soils compose the surrounding ridges, including Blanton sand, Herndon silt loam, Kirksey laom, Nason silt loam, Pelion loamy sand, and State sandy loam. Sites 38DR105 and 38DR1365 contain Georgeville silt loam. Site 38DR284 contains soils within the Orangeburg urban land complex. Site 38DR1364 contains State sandy loam.

2.2 CULTURAL SETTING

The cultural history of North America generally is divided into three eras: Pre-Contact, Contact, and Post-Contact. The Pre-Contact era refers primarily to the Native American groups and cultures that were present for at least 10,000 to 12,000 years prior to the arrival of Europeans. The Contact era refers to the time of exploration and initial European settlement on the continent. The Post-Contact era refers to the time after the establishment of European settlements, when Native American populations usually were in rapid decline. Within these eras, finer temporal and cultural subdivisions have been defined to permit discussions of particular events and the lifeways of the peoples who inhabited North America at that time.

2.2.1 Pre-Contact Era

In South Carolina, the Pre-Contact era is divided into four stages (after Willey and Phillips 1958). These include the Lithic, Archaic, Woodland, and Mississippian. Specific technologies and strategies for procuring resources define each of these stages, with approximate temporal limits also in place. Within each stage, with the exception of the Lithic stage, there are temporal periods that are defined on technological bases as well. A brief description of the temporal periods within each stage follows. Readers are directed to Goodyear and Hanson (1989) for more detailed discussions of particular aspects of these stages and periods in South Carolina.

Table 2.1 Soils encountered within the Denny Terrace project corridor.

Name	Texture	Slope	State Site Number
Altavista	Silt loam		
Blanton	Sand	0 – 6 %	
Chewalca	Soils		
Georgeville	Silt loam	2 – 6 %	
Georgeville	Silt loam	6 – 10 %	38RD105; 38DR1365
Herndon	Silt loam	2 – 6 %	
Kirksey	loam	2 – 6 %	
Nason	complex	10 – 30 %	
Nason	Silt loam	6 – 10 %	
Orangeburg	Urban land complex		38RD284
Pelion	Loamy sand	2 – 6 %	
Pelion	Loamy sand	6 – 15 %	
State	Sandy loam	0 – 2 %	38DR1364

Lithic Stage. The beginning of the human occupation of North America is unclear. For most of the twentieth century, archaeologists believed that humans arrived on the continent near the end of the last Pleistocene glaciation, termed the Wisconsinan in North America, a few centuries prior to 10,000 BC. The distinctive fluted projectile points and blade tool technology of the Paleoindians (described below) occurs throughout North America by this time. During the last few decades of the twentieth century, researchers began to encounter artifacts and deposits that predate the Paleoindian period at a number of sites in North and South America. To date, these sites are few in number. The most notable are Meadowcroft Rock Shelter in Pennsylvania (Adovasio et al. 1990; Carlisle and Adovasio 1982), Monte Verde in Chile (Dillehay 1989, 1997; Meltzer et al. 1997), Cactus Hill in Virginia (McAvoy and McAvoy 1997), and most recently, the Topper/Big Pine Tree site in Allendale County, South Carolina (Goodyear 1999). All of these sites contain artifacts in stratigraphic locales below Paleoindian deposits. Radiocarbon dates indicate occupations at the Meadowcroft and Topper/Big Pine Tree sites that are 10,000 to 20,000 years earlier than the earliest Paleoindian occupations. Cactus Hill produced evidence of a blade technology that predates Paleoindian sites by 2,000 to 3,000 years. Monte Verde produced radiocarbon dates comparable to those at North and South American Paleoindian sites, but reflects a very different lithic technology than that evidenced at Paleoindian sites. Similarly, the lithic artifacts associated with the other pre-Paleoindian deposits discovered to date do not display the blade technology so evident during the succeeding period. Unfortunately, the numbers of artifacts recovered from these sites are too small at present to determine if they reflect a single technology or multiple approaches to lithic tool manufacture. Additional research at these and other sites will be necessary to determine how they relate to the better-known sites of the succeeding Paleoindian period, and how these early sites reflect the peopling of North America and the New World.

Paleoindian Period (10,000–8000 BC). An identifiable human presence in the South Carolina began about 12,000 years ago with the movement of Paleoindian hunter-gatherers into the region. Initially, the Paleoindian period is marked by the presence of distinctive fluted projectile points and other tools manufactured on stone blades. Excavations at sites throughout North America have produced datable remains that indicate that these types of stone tools were in use by about 10,000 BC.

Goodyear et al. (1989) review the evidence for the Paleoindian occupation of South Carolina. Based on the distribution of the distinctive fluted spear points, they see the major sources of highly workable lithic raw materials as the principal determinant of Paleoindian site location, with a concentration of sites at the Fall Line possibly indicating a subsistence strategy of seasonal relocation between the Piedmont and Coastal Plain. The seasonal round of resource utilization within a tightly scheduled procurement system cannot be substantiated, and neither can the exploitation of late Pleistocene megafauna. Although it is difficult to tell what was hunted by the shape of the projectile point, the general typological continuity between the Hardaway, Palmer, and Kirk horizons appears to suggest less specialized activity than the exploitation of megafauna.

The material culture of the Paleoindian period is dominated by fluted or semi-fluted projectile points, most commonly produced on high-quality cryptocrystalline material. Although fluted points have been found in surface contexts across the South Carolina Piedmont, including at the Nipper Creek site (Wetmore and Goodyear 1986:79-81), the Paleoindian (i.e., Clovis) period is relatively poorly represented (Goodyear et al. 1989). The Hardaway-Dalton complex includes semi-fluted/side-notched projectile points and a wide variety of formal scrapers (Coe 1964). It is best known from the Hardaway (type) site in Stanley County, North Carolina (Coe 1964), but other excavations have also yielded Hardaway and Dalton material (e.g., Claggett and Cable 1982). The subsequent Early Archaic–period Palmer phase retains many of the same formal tool types, while the Palmer projectile point is a side-notched variety generally lacking basal thinning or fluting (Coe 1964).

In terms of settlement, there appears to have been a dramatic increase in site frequency from Clovis to Hardaway-Dalton. Hardaway sites are present in a wide variety of environmental zones. If O'Steen's (1983) model of Transitional-period settlement in the Georgia Piedmont can be applied to the South Carolina Piedmont, the major sites would be expected near large rivers, particularly around areas of shoals or narrows.

Early Archaic Period (8000–6000 BC). The Early Archaic corresponds to the adaptation of native groups to Holocene conditions. The environment in central South Carolina during this period was still colder and moister than at present, and an oak-hickory forest was establishing itself near the Fall Line (Watts 1970; Whitehead 1965, 1973). The megafauna of the Pleistocene disappeared, and more typical woodland flora and fauna were established. The Early Archaic adaptation on the Fall Line of South Carolina is not clear; however, several sites in the region have produced Early Archaic remains (Goodyear et al. 1989; Michie 1978; Wetmore and Goodyear 1986:17-19). Early Archaic finds in the region typically are side- or corner-notched projectile points (e.g., Palmer and Kirk), determined to be Early Archaic through excavation of sites in other areas of the Southeast (Coe 1964; Claggett and Cable 1982). Several large Early Archaic sites have been partially excavated along the Broad-Saluda-Congaree drainages to the west of Fort Jackson, including the Taylor site (38LX1) (Michie 1971) and the Nipper Creek site (38RD18) (Drucker and Davis 1998; Drucker et al. 1996; Wetmore 1987; Wetmore and Goodyear 1986).

Early Archaic sites generally are small, suggesting a high degree of mobility. Diagnostic projectile points have been recovered from all portions of the lower Piedmont and Upper Coastal Plain, suggesting a shift from the riverine emphasis of the earlier Paleoindian period (Goodyear et al. 1989:38; Wetmore and Goodyear 1986:18).

Anderson and Hanson (1988) propose a model for Early Archaic subsistence/settlement on the South Atlantic Slope. This model suggests the implementation of high residential mobility throughout most of a season, with aggregation in the winter when resources are less widely distributed within the region. Further, population aggregates are associated with specific drainages. Annual population movements include use of the Piedmont and upper Coastal Plain within each drainage; Sandhills areas presumably were visited in the fall, probably due to the presence of dense oak masts and concentrations of mast-consuming ungulates (i.e., deer) (cf. Sassaman et al. 1990:50-52). Further, Anderson and Hanson (1988:271) suggest the presence of "macrobands" associated with the larger drainages that cross the region. Interaction between these larger aggregates permitted the flow of extralocal raw

materials, information, and mates between the groups occupying each drainage. Presumably, the aggregation of populations within drainages near the Fall Line in the late fall and early winter and movements of populations between drainages at the same time would contribute to the diversity of lithic raw materials recovered from Early Archaic sites in the Fall Line region.

In contrast, O'Steen's (1983) model of Early Archaic settlement suggests fairly restricted occupation during this period in the Oconee Valley of the Georgia Piedmont. Recurring occupation of base camps within the valley, at locales that provided access to the greatest density and diversity of resources, was suggested, with lithic exchange networks that extended across territorial boundaries of particular groups.

Middle Archaic Period (6000–2000 BC). The trends initiated in the Early Archaic (i.e., increased population and adaptation to local environments) continued through the Middle Archaic period. Climatically, the study area was still warming, and an oak-hickory forest dominated the region until circa 2000 BC, when pines became more prevalent (Watts 1970). Stemmed projectile points (e.g., Stanly, Morrow Mountain, Guilford) and ground stone artifacts characterize this period (Blanton 1983). On the Piedmont to the north and west, site densities apparently increased through the period, suggesting a more intensive implementation of foraging strategies; no specific locales appear to be favored for occupation (Blanton and Sassaman 1989:59-60). On the Coastal Plain, Middle Archaic sites occur with less frequency but show evidence of more intensive habitation and large-scale tool production. This suggests an increased "patchiness" in resources on the Coastal Plain, compared to earlier periods or the contemporary Piedmont (Sassaman et al. 1990:10). Thus, a different pattern of settlement is suggested for this period in the lower portions of South Carolina.

Sandhills Middle Archaic sites appear to relate more to the Coastal Plain settlement pattern than the pattern evidenced on the Piedmont. Anderson's (1979:236) excavation of Middle Archaic components at 38LX5 and 38LX64, on the western side of the Congaree River, suggest use of river floodplain locales (e.g., 38LX64) as long-term residential sites, similar to logistical base camps, and use of nearby upland settings (e.g., 38LX5) as more specialized resource extraction loci. However, extensive examination of interriverine settings in the region, such as those at Fort Jackson, has not been undertaken in the immediate area. The distribution and nature of Middle Archaic sites at the Department of Energy's Savannah River Site, on the Savannah River immediately below Augusta, Georgia, suggest a pattern similar to that described for the Piedmont (Sassaman et al. 1990:310).

Data from the original excavations of the Middle Archaic component at the Nipper Creek site strongly indicated that the site comprised numerous short-term occupations (Wetmore and Goodyear 1986:82-83). Based on their later work at the site, closer to the Broad River, Drucker and Davis (1998:76) argue that the Middle Archaic occupants employed a very flexible subsistence-settlement strategy that featured continual foraging from one resource range to the next (see also Claggett and Cable 1982). This strategy also included the use of an expedient stone-tool technology based on the exploitation of locally available lithic raw materials.

Late Archaic Period (2000–500 BC). The Late Archaic period apparently relates to a time of population expansion and increased local adaptations (Caldwell 1958). It is during this time that the first pottery appears on the South Carolina coast and in the Fall Line region. This pottery is the sand-tempered or untempered Thom's Creek series and the fiber-tempered Stallings series; both are decorated by punctation, incising, finger pinching, and, for Thom's Creek, possibly simple stamping and dentate stamping. Large, stemmed bifaces (e.g., Savannah River) are the most common lithic artifacts in the earlier Preceramic Late Archaic assemblages. Smaller, stemmed points appear in association with the ceramic wares, apparently representing a transition between the ceramic Late Archaic and subsequent Early Woodland cultural manifestations of the region.

Distribution of Late Archaic sites throughout the southeastern Atlantic seaboard suggests that intensive exploitation of specific aquatic resources was common throughout the period. Large sites, presumably representing long periods of occupation by a large population aggregate, occur along the major drainages

and the coastal estuaries. Emphasis on anadromous fishes at the Fall Line and on the Piedmont and shellfish along the coast has been suggested by several researchers (Claggett and Cable 1982:40; Taylor and Smith 1978) to explain the presence of these large sites. However, the distinctive large, stemmed projectile points generally associated with Late Archaic occupations have been recovered from sites in almost all environmental settings from the mountains to the coast throughout South Carolina (Wetmore and Goodyear 1986:21). Thus, Late Archaic sites can be expected throughout the interriverine uplands of the Sandhills, the lower Piedmont, and the upper Coastal Plain.

Sassaman et al. (1990:312-314) propose a model for Late Archaic settlement on the Savannah River Site that includes large population aggregations in the river valley during the spring and summer, with a dispersal of smaller family groups into tributary drainages during the fall and winter of each year. This would result in the development of large, dense sites with very diverse artifact assemblages occurring in the river floodplain, and smaller and less diverse sites occurring along smaller drainages and in the interriverine areas. Anderson's (1979:236-237) excavations at four sites in the Congaree Valley in Lexington County tend to support such a model, with two sites located in upland settings adjacent to the floodplain containing remains suggestive of limited-activity animal processing, and two sites on the floodplain containing evidence of intensive occupation suggestive of long-term residence and a wide range of activities. Drucker and Davis's (1996:76-77) excavations at the Nipper Creek site, however, suggest a somewhat different settlement-subsistence strategy. They argue that, unlike that of the Congaree River sites, the Late Archaic occupation of the Broad River levee involved short-term logistical foraging of upland and floodplain resources rather than extensive long-term habitation.

Early Woodland Period (500 BC–AD 200). Some researchers choose to consider Thom's Creek an Early Woodland manifestation. Because of the close association in some areas between Thom's Creek and fiber-tempered ceramics, here Thom's Creek is considered Ceramic Late Archaic. The first Woodland manifestations in the region are characterized by a significant increase in stamp-decorated pottery. Following Espenshade and Brockington (1989), definitive markers of the Early Woodland are considered to be Deptford Check Stamped (linear and bold), Deptford Simple Stamped (including possible Refuge Simple Stamped), and coarse-tempered, fabric-impressed pottery. In the Early Woodland, the region apparently represented an area of interaction between widespread ceramic traditions, with the paddle-stamping tradition dominant to the south, and the fabric-impressing and cord-marking tradition dominant to the north and west (Blanton et al. 1983; Caldwell 1958; Espenshade 1986; Ward 1983).

The subsistence and settlement pattern of the Early Woodland period suggests population expansion and the movement of groups into areas used less intensively in earlier periods. Hanson (1982) suggests that this dispersal reflects the collapse of a previously stable resource base (e.g., drowned estuaries on the coast [Trinkley 1989:78]) and the attempt of Early Woodland populations to replace a focused subsistence strategy with a more diffuse one (after Cleland 1976). Anderson and Joseph (1988:218) note a similar diffusion of population and reduced regional interaction during the Early Woodland period in the Middle Savannah River Valley of South Carolina as well. Similar dispersals are noted for the Savannah River Site, with an occupational shift from the floodplains to the uplands along the many tributaries of the Savannah River (Sassaman et al. 1990:315). Anderson (1979:237) suggests a general shift away from the Congaree floodplain as well. Presumably, single-family residences were established in the upland locales that were inhabited throughout the year. Additional resources were procured through exchange with neighbors or collected from specialized sites scattered throughout the immediate area surrounding a household.

Thus, Early Woodland sites most common in the region generally consist of small ceramic and lithic scatters in a variety of environmental zones. Some represent residential locations of single-family units, while other sites represent resource extraction loci. Lower artifact frequencies and diversity as well as reduced site size can be expected at the resource extraction sites.

Middle and Late Woodland Periods (AD 200-1000). The typological manifestations of the Middle and Late Woodland periods in the region are somewhat unclear. The check-stamping tradition of the Early Woodland Deptford series continues through most of the Middle Woodland, and check stamping reappears late in the Late Woodland period. Cord-marked and fabric-impressed ceramics continue to be produced through the Middle and Late Woodland periods, as do simple-stamped wares. There is no single decorative mode that can be associated with this period, and recent research has only begun to sort out the confusion (Anderson et al. 1982; Blanton et al. 1983; Trinkley 1983).

Middle and Late Woodland settlement patterns appear to continue the diffused distributions noted for the Early Woodland (Trinkley 1989:83-84). Interior Coastal Plain sites of the period tend to occur adjacent to the large swampy floodplains of the many rivers crossing the Coastal Plain, with numerous small scatters of Middle/Late Woodland artifacts occurring on the interriverine uplands.

Mississippian Period (AD 1000–1543). Prehistoric Mississippian societies represent the most complex prehistoric cultural development in the southern United States. The diagnostic complicated-stamped ceramics and small triangular projectile points of this period mark the transition of groups in the region into a complex system of social organization that lasted until first European contact. In most areas of the Southeast, the Mississippian period is characterized by an emphasis on agriculture and by the development of complex public works and ceremonial centers occupied by a highly stratified society. Mounds are known on the Wateree River to the east (Ferguson 1971, 1975) and on the Savannah to the west (Taylor and Smith 1978), but no large mounds have been identified in the Columbia area to date.

Mississippian groups apparently were aligned along major drainages (i.e., those with extensive floodplains) (Anderson 1989:114). A wide range of site types has been identified for Piedmont Mississippian occupations throughout South Carolina, North Carolina, and Georgia. Larger villages tend to be associated with specific mound sites. Smaller habitation sites are scattered along the surrounding drainages, to the extent that single-family compounds may be present on secondary drainages with adequate floodplains to support the agricultural production of foodstuffs (Ferguson and Green 1984; Poplin 1990). Ferguson and Green (1984) also note that Mississippian centers generally display a symmetric distribution above and below the Fall Line, with few large sites in the immediate location of the distinctive rapids of the local rivers. Thus, major Mississippian sites tend to be located along the major drainages of South Carolina that possess extensive floodplains; however, they occur on the lower Piedmont (above the Fall Line) or on the upper Coastal Plain (below the Fall Line), rather than at the transition between these two major physiographic regions of the state.

One of the principal Mississippian centers of South Carolina is located to the east of Columbia on the Wateree River. Mulberry Mound group, presumably representing the protohistoric town of Cofitachequi, is considered to represent the regional "center" of Mississippian settlement throughout central South Carolina. Anderson (1989:119) suggests that an extensive buffer existed between the province associated with Cofitachequi and the neighboring province of Ocute, presumably centered on the Oconee River in Georgia. Much of the Savannah River Valley appears to have been abandoned during the later Pre-Contact and Contact periods. Extensive research has not been conducted in the drainages between the Savannah and Wateree, but large Mississippian settlements have not been positively identified in these drainages to date. Thus, the Wateree River east of Columbia may represent the extreme margin of Mississippian settlement associated with Cofitachequi.

In addition to the large central mound villages, many small scatters of Mississippian artifacts are found in diverse environmental settings throughout the surrounding region. These sites probably represent resource extraction loci, since an amalgam of agricultural produce and hunted-and-gathered remains provided subsistence for Mississippian groups throughout the Southeast (Smith 1975). As an example, Goodyear (1976:11-12) notes extensive Mississippian sites along the Congaree River below Columbia. These sites are interpreted as base camps located near prime agricultural

lands, from which interriverine locales were visited to collect resources not available on the floodplain.

2.2.2 Contact Era

The Contact era begins in South Carolina with the first Spanish explorations into the region in the 1520s. Native American groups encountered by the European explorers and settlers probably lived in a manner quite similar to the late Pre-Contact Mississippian groups identified in archaeological sites throughout the Southeast. Indeed, the highly structured society of Cofitachequi, formerly located in central South Carolina and visited by De Soto in 1540 and Pardo in 1565, is an excellent example of the Mississippian social organizations present throughout southeastern North America during the late Pre-Contact era (Anderson 1985, 1994). The small initial European forays that encountered these Mississippian groups, however, marked the beginning of a massive colonizing project involving three of Europe's most powerful kingdoms. By the time the English colony was founded at Charles Town in 1670, the French had already established and lost a colony in the region, and the Spanish were successfully managing an extensive network of missions throughout northern Florida and along the Georgia coast (Crane 2004; DePratter and South 1990; McEwan 1993; Worth 1995). During the late sixteenth and seventeenth centuries, disease, warfare, and the trade in Indian slaves all contributed to the rapid decline of the regional Indian populations (Dobyns 1983; Gallay 2002; Ramenofsky 1982; Smith 1987). According to one researcher's estimates, between the years 1685 and 1715, the Indian population in the Southeast declined from 199,400 to 90,100, a reduction of nearly 55 percent (Wood 1989).

The dramatic effects of European diseases on native groups across North America are well known (e.g., Dobyns 1983; Smith 1987). When Europeans came to the New World, they brought infectious diseases such as smallpox, measles, yellow fever, typhus, whooping cough, influenza, and plague to New World populations. Because native North American populations had never been exposed to these diseases, outbreaks of sickness grew to epidemics that spread quickly throughout villages and towns, killing many. The seventeenth century witnessed many of these so-called "virgin soil epidemics," the results of which were large-scale regional depopulation; social, economic, and political instability; and mass population movements.

The economic and strategic ambitions associated with empire building naturally generated strife among the fragile colonial beachheads of England, Spain, and France (Gallay 2002). England and France pursued essentially the same colonial strategy in the Southeast, one founded on the expansionist principles of mercantilism. As is well known, the Spanish expressed relatively little interest in extracting economic resources from their southeastern colonies; instead, as early as 1565, King Phillip II of Spain declared that the dual missions of Spanish colonies in the Southeast were to protect Caribbean shipping lanes and to propagate the Catholic faith among southeastern Indian groups (Oatis 2004). Regardless of similarities and differences in colonial strategy, it was a fait accompli that the colonies of the three kingdoms would not coexist peacefully in the Southeast. Spain and France were, after all, eternal rivals of England, and violent conflicts among the three colonial "superpowers" (or more often among their Indian allies) punctuated this period in the Southeast.

Whether it desired the position or not, by virtue of geography South Carolina would be the English colonial vanguard against any southeastern invasion from Spanish or French forces. It was not long before South Carolina would be called on to fulfill this role, for immediately after the founding of Charles Town, the Spanish began plotting attacks (Crane 2004). In August and again in December 1686, the Spanish finally acted on their plans and mounted attacks that destroyed Stuarts Town, a settlement located at Port Royal, south of Charles Town (Gallay 2002). This attack so close to their main settlement doubtless gave the South Carolina proprietors and their appointed officials good reason to implement a proactive defensive strategy that featured the use of allied Indian groups to create a buffer zone that would protect the colony from the Spanish and French and their Indian allies.

The buffer zone that was to protect South Carolina needed to be strongest to the south in order to check raids by the Spanish and their Indian allies. The Savannah River was the most appropriate location for a border because it was a very defensible obstacle as well

as a major route of ingress into the interior Southeast (Gallay 2002). South Carolina obviously did not have the manpower to construct or man garrisons along the river; thus, it had to rely on Indian allies to guard its frontiers. Beginning in the 1680s, colonial officials set about encouraging allied Indian groups to settle along the Savannah River with the construction of a trading post at Savannah Town. By the turn of the eighteenth century, the trading post had accomplished its mission by attracting numerous allied groups including the Westos, Savannahs, Yamasee, Apalachicolas, Yuchis, and Chickasaw. It is clear that the South Carolina architects of this strategy never intended for the buffer zone of Indian allies to be a passive deterrent to their European rivals. From their earliest overtures to Indian groups, South Carolina officials intended to create an armed militia of Indians who could be persuaded to promote the colony's interests internally and abroad.

The use of Indian allies was a potent tool in promoting South Carolina's interests against its European rivals. This strategy was employed in two ways. First, small yet frequent slave raids consisting of parties of two to 10 men continually harangued enemy-allied Indians groups such as the Timucuas, Apalachees, Guales, Arkansas, and Tunicas along South Carolina's borders (Gallay 2002). In addition, the first 15 years of the eighteenth century witnessed the use of Indian allies on a much larger scale, in major colonist-led Indian military forays that cumulatively resulted in the deaths and enslavement of thousands of Indians allied with the Spanish and French. These forays included Colonel James Moore's invasions of Spanish Florida as part of Queen Anne's War, first against St. Augustine in 1702 and later against the Apalachee missions in 1704. These operations, which resulted in the destruction of the Spanish-allied Apalachee Indians, included 370 Yamasee Indians and 1,000 Muskogee-speaking Indians, respectively (Crane 2004; Gallay 2002; Oatis 2004). A third major assault against the Spanish settlement of Pensacola, launched in 1707, involved a few hundred Muskogee warriors. Against French colonial interests, South Carolina traders and allied Indians conducted an attack on Tomeh and Mobile Indians around the colony of Mobile in 1709 and two attacks on French-allied Choctaw towns in 1705 and 1711. Period accounts reported that the attacks on the Choctaws involved English-allied Chickasaw and Muskogee forces numbering between 2,000 and 4,000.

During the Contact era, the success or failure of any strategy enacted by the European colonial powers was ultimately tied to successful trade with Indian groups. Sustained exchange relations between southeastern Indian groups and Europeans had existed for nearly a century when Charleston was founded in 1670. Indeed, Smith (1987) and Waselkov (1989) have garnered ethnohistorical and archaeological evidence to demonstrate that small-scale yet substantial trade in deerskins existed between Spanish Florida and interior Indian groups during the late sixteenth and seventeenth centuries. The founding of English colonies in the Southeast in the 1600s, however, brought major changes to the existing exchange system. Unlike Spanish colonies, the economic structures of South Carolina and Virginia were geared toward generating large profits by producing mass quantities of goods and resources for export. Along with tobacco and rice plantations, Indian trade figured prominently in the economic structure of southeastern English colonies, much more so in South Carolina than Virginia (Martin 1994). It was the scale of Indian trade, needed to satisfy the labor and capital demands of both the local plantation economy and the Atlantic trade economy, which marked the departure of the English Contact-period trading system from the previous Spanish system (Ramsey 2003). The sheer scale of slavery and deer hunting in this system produced profound sociopolitical disruptions that were variably felt by every Indian group across the Southeast.

Historians William Ramsey (2001, 2003) and Alan Gallay (2002) have done much to quantify the scale of Indian slavery by consulting the colonial records of South Carolina. Ramsey (2001) sketched the historic demography of Indian slavery in South Carolina during the period. Surveying period wills and census records, he found that Indian slaves comprised only six percent of all slaves during the 1680s and 1690s, but that this number rose to 10 percent after Colonel James Moore's raids of 1702 and 1704. By the outbreak of the Yamasee War in 1715, approximately 25 percent of all slaves held by South Carolinians were Indians, a total population of 1,400 individuals. Gallay's research (2002) furthered the argument that most slaves sold in Charleston markets

were later traded to other colonies. He argued that the population estimated by Ramsey was but a small fraction of the total number of slaves taken during this period. Based on transport records following major military campaigns (described above) and trader accounts, Gallay (2002) estimated the total number of Indian slaves that were taken between 1670 and 1715 to be between 24,000 and 51,000 individuals.

The other commodity that circulated within the flourishing colonial trading system was deerskins. Virginians began trading in deerskins with nearby tribes shortly after the colony's founding in 1607, but trade with Indian groups beyond the Carolina Piedmont at this time was insignificant, possibly because the routes to more distant groups were controlled by "middlemen" such as the Occaneechees, Catawbas, and Tuscaroras (Martin 1994). With the founding of South Carolina in 1670, the dynamics of this fledgling trading system changed dramatically. First, the scale of the trade increased greatly with the influx of dozens of new traders with aspirations of amassing great riches. Second, the geographic position of Charleston allowed these South Carolina traders to trade directly with interior groups using new routes that did not pass through the territory of the Piedmont middlemen. Lastly, the establishment of trade with South Carolina added an alternative source of trade for southeastern Indian groups. This led to competition for the Indian trade, not only among the European colonial powers, but also (and more intensely) between South Carolina and Virginia (Gallay 2002; Martin 1994).

On Good Friday, April 15, 1715, the protective buffer surrounding South Carolina was ruptured and chaos invaded the lives of European colonists living in and around Charleston. The Yamasee War began that day when a number of South Carolinian trade officials were murdered in the Yamasee town of Pocotaligo. The murders took South Carolinians completely by surprise, as the Yamasee were thought to be one of the colony's closest allies. Indeed, the murdered Englishmen had only been sent to Pocotaligo in order to arrange talks with another Indian group, the Ochese Muskogeans, who were rumored to be planning attacks against South Carolina traders and settlers (Crane 2004). These initial murders were quickly followed by major Yamasee attacks on plantations around Port Royal, south of Charleston. In these attacks, the Yamasee killed over 100 colonists and set the rest of the settlement's population to flight. In the following weeks, news began to filter into Charleston that most of the English traders in the Tallapoosa, Abiehka, Alabama, Ochese, Coweta, Choctaw, Chickasaw, Catawba, and Cherokee towns had either been killed or chased off (Oatis 2004). Adding to the fears of a pan-Indian assault, news emerged that the Catawba and a small group of Cherokee had made raids on plantations north of Charleston and even managed to capture a South Carolina militia garrison (Crane 2004). Facing this apparent "invasion," colonists across South Carolina fled to Charleston, where the effects of overcrowding, fear, and tension, exacerbated by the summer heat, took its toll on the physical and mental health of many residents (Oatis 2004).

Traditionally, historians have written about the Yamasee War as a united Indian revolt against the abuses of English traders, but recent attention has turned to exploring the different motivations and strategies of the Indian groups who participated in the attacks (e.g., Gallay 2002; Oatis 2004; Ramsey 2003). To various extents, these authors agree that, while some of the Indian participants were in collusion, the Yamasee War was not a pan-Indian conspiracy that was carried out with the aid of a "master plan" (Oatis 2004). Instead, they hold that each group acted according to its own strategy and toward its own "diplomatic" goals. Abuse by traders, mounting debts, and the fear of enslavement were important factors in some groups' decision to join the war against South Carolina, but these three "classic" causes were as far from universal as the actions of the participating groups. The classic causes apply most to the Yamasee, but even their decision to attack South Carolina settlements was also likely influenced by the encroachment of Europeans on their "treaty-protected" lands as well as a breakdown in diplomacy with colonial officials (Gallay 2002; Ramsey 2003).

South Carolina's military response to the Yamasee and Catawba raids was swift. Only a week after the murders at Pocotaligo, the governor of South Carolina personally led militia forces to decisive victories against the Yamasee towns, forcing them to retreat southward to the Altamaha River (Oatis 2004). Also, days after the

assaults north of Charleston, South Carolina militia Captain George Chicken managed to rout the invading Catawba force in an ambush that came to be known as the Battle of the Ponds (Crane 2004). While these were the only major military engagements, the Yamasee War officially carried on for almost two years (along with the anxiety and fear felt by the colonists in Charleston) until a peace with the Lower Creeks was brokered in 1717. The result for the study area was that, by 1718, the Carolina militia had annihilated or driven off most of the native groups that had inhabited the coastal areas of South Carolina.

The years following the Yamasee War (ca. 1718–1780) were generally a much more settled time in which Indian groups and colonists were beginning to adjust to the disruptions and chaos of the previous 45 years. While Indian groups continued to suffer from epidemics during the period, increased resistance to diseases and the abatement of Indian slavery significantly reduced the rate of population loss affecting Indian towns. The postwar years also featured the gradual cessation of frenetic population movement across the landscape as Indian populations consolidated and settled into particular areas such as the Chattahoochee River valley, the Coosa and Tallapoosa River valleys, the Catawba and Wateree River valleys, and the Hiwassee and Little Tennessee River valleys. South Carolina officials renewed diplomacy and trade with Indian groups amid a landscape inhabited by their reinvigorated European rivals. South Carolina's diplomatic strategies included numerous unsuccessful attempts to consolidate political power among Indian groups. Its strategies also included encouraging Indian conflicts that benefited England's imperial struggle against Spain and France (e.g., Creeks vs. Spanish-allied Yamasee, Cherokees vs. French-allied Illinois) while discouraging conflicts that involved English-allied groups (e.g., Creeks vs. Cherokees). Rather than settling down, the deerskin trade experienced a significant expansion during the postwar years of the Contact era.

Colonial Period. The region that became Richland County during the last years of the eighteenth century was in many ways an atypical frontier. For years, the area was a string of small farms and plantations along the banks of the Congaree and Wateree rivers. Protected by sand hills to the north and water on the south, east, and west, early Richland County had no real nucleus or marketplace of its own. The early settlers, largely former Virginians, farmed on the isolated inland peninsula, eager to grow tobacco and other crops on unspoiled land. In 1785 Richland County was little more than a region of pine forests and a few cleared fields. However, by the beginning of the nineteenth century, Richland became an independent county and contained the capital of the state, Columbia (Moore 1993:3).

During the colonial period, explorers, fur traders, and cattlemen were followed by pioneers seeking cheap land and prosperity in South Carolina. In 1730, Royal Governor Robert Johnson proposed a plan to encourage further settlement of the colony's interior. Johnson planned a system of frontier settlements that would be laid out 80 to 100 miles from Charles Town and occupied by European settlers. To encourage settlement, the colony would pay the settlers' passage, grant them lands without obligation to pay quitrents for 10 years, and establish a fund to provide for provisions. Between 1733 and 1735, eight townships were laid out to help defend colonists from Native Americans and the Spanish (Kovacik and Winberry 1987:78-79). Present-day Richland County was located between two of these early townships, Saxe Gotha on the Congaree River and Fredericksburg on the Wateree River.

According to Robert Mills, permanent settlement in present-day Richland County began about 1740 (Mills 1979:693). Attracted by the rich bottomland around the waters of the Congaree, settlers cleared trees to establish their homesteads, raised cattle, and farmed their own vegetables. About the middle of the eighteenth century, German and Swiss immigrants from Orangeburg settled along the Broad River at the junction of Little River, Cane Creek, and Kinslers Creek, while Scots-Irish settlers migrated to Richland County from Virginia and other northern colonies (Martin et al. 2002:12).

Richland County was originally part of Craven County, one of four counties established in South Carolina in 1682 as units of local government. Due to the small population and limited legal needs of the government, most recordkeeping and judicial activity was confined to the municipal limits of Charleston,

rather than the four counties. As the colony's population began to grow, there was a push to establish county and precinct courts, and in 1769, the General Assembly passed an act dividing the province into seven judicial districts. The area that is now Richland County was part of the large central district of Camden that consisted of a central courthouse town. The American Revolution had little effect on Richland County due to its small population and limited political power. Following the war, South Carolina's government was decentralized. In 1785, the General Assembly passed legislation that laid out counties in each judiciary district and established county courts to handle small claims. A year later, these county courts were authorized to carry out many of the duties that previously only the government in Charleston had conducted (Stauffer 1998:1-3).

Antebellum Period. Originally home to a small group of government officials, hundreds of farm-plantation households, and a few shops and stores, Richland County experienced steady growth during the antebellum period. The emergence of cotton as a market crop at the turn of the nineteenth century encouraged the widespread use of slaves on Richland County plantations and farms. While the county's largest slaveholders lived on plantations along the Wateree and Congaree rivers, most of upper Richland County's slaveholders owned fewer than five slaves. In 1790, a third of Richland County's population was black; however, within the next 10 years a black majority emerged as the new cotton culture expanded. Measures to control the growing population of enslaved and free blacks in Richland County increased in the years prior to the Civil War. In 1823, Richland County established a patrol to ensure that slaves found off their plantations had permission to move throughout the area (Martin et al. 2002:16).

Although Richland County relied heavily on cotton production at the onset of the antebellum period, the 1860 agricultural census reveals that the county's production of cotton decreased in the years leading up to the Civil War. While the production of vegetables such as corn, sweet potatoes, and beans remained high, the county produced less than 10,000 bales of ginned cotton in 1860, nearly 1,500 bales less than the 1850 crop (Martin et al. 2002:18).

While eighteenth-century transportation in Richland County relied on rivers and creeks, the development of a railroad network in the nineteenth century linked Columbia and Richland County to the rest of the state. Chartered in 1833, the Columbia Railroad Company sought to establish a line to connect Branchville to Columbia, with the first trains reaching the capital city in 1842. In 1852, the Charlotte and South Carolina Railroad was complete, while workers finished the Greenville and Columbia Railroad the following year. By 1860, the network of Columbia's three railroads spread across the state, linking the capital city to the port city of Charleston and the Piedmont cities of Greenville, Charlotte, Spartanburg, and Anderson.

On the eve of the Civil War, Richland County had become a powerful force in the region due largely to its central geographic position, prominence as the home of the state capital, and the expansion of railroad transportation. By the fall of 1860, the air of excitement for growth and change was replaced by the high drama of political rhetoric and secession.

The Civil War to 1900. The Civil War and Reconstruction era transformed Richland County's economic, social, and cultural landscapes in monumental ways. The war left behind devastated crops, livestock, and farms, while tenant farming and sharecropping replaced the culture of slavery. While the county experienced a decrease in agricultural productivity and economic expansion, the post–Civil War period also introduced reform and improvements in transportation and education.

Upper Richland County played a role in the Civil War in several ways. Before Sherman's destruction of Columbia in 1865, a Union detachment swept through the Broad River basin before proceeding to Fairfield County. Union detachments camped at a house in upper Richland County while Union troops attempted the destruction of the area's farms and plantations (Martin et al. 2002:24).

During Reconstruction, agriculture in the rural part of Richland County had to adjust to changes in labor and the poor conditions of crops following the war. Cotton production fell dramatically and the livestock population decreased. The cultivation of corn and sweet potatoes, however, remained high.

While the Civil War disrupted rail traffic in Richland County, the late nineteenth century proved to be a transformative time for the county's railroads. In 1883, a new depot opened in Columbia. After a merger with a rail line that extended to Augusta, Georgia, the Charlotte and South Carolina Railroad became the Charlotte, Columbia, and Augusta Railroad. During the last decade of the nineteenth century, three lines running through Columbia—the Charlotte, Columbia, and Augusta; the Columbia, Greenville, and Richmond; and the Spartanburg, Union, and Columbia—became part of the Richmond and Danville system, which would later become Southern Railways (Martin et al. 2002:28). The renewed railroad activity transformed Columbia into a major transportation hub, with small communities developing around the rail corridors.

The education system in upper Richland County also underwent great change during Reconstruction. The state established a formal education system that required free universal public education for all children, black or white. While the constitution did not mandate segregation by race, the nature of settlement patterns in the region led to a segregated school system. In 1895, white Democrats gained control over local school boards and began sanctioning school segregation by controlling funding for all public schools, devastating any goal of equal and fair education (Martin et al. 2002:27).

Twentieth Century. Richland County's twentieth-century history mirrors that of many other South Carolina communities. The area embraced railroads, textiles, and a variety of commercial ventures. In May 1917, General Douglas MacArthur announced that a major training center for the US Army would be built just east of Columbia. Encompassing thousands of acres, the camp was officially named Camp Jackson in honor of Andrew Jackson. Construction was completed by January 1918, and the camp was renamed Fort Jackson on the eve of World War II (Martin et al 2002:31).

The stock market crash and the Great Depression had a devastating effect on Richland County. Many farmers lost their land, and unemployment rates increased 30 percent. Banks failed, cotton prices plummeted, and businesses closed. President Franklin Roosevelt's New Deal helped put hundreds of county residents to work building parks and roads, making improvements to buildings, and preserving historical documents and oral histories (Martin et al. 2002:32-34).

After World War II, Richland County underwent significant changes. The once rural landscape transformed into widespread urban developments. Many rural residents abandoned farming for more lucrative opportunities in larger cities. By 1950, the region was dependent on Fort Jackson, the state government, and the University of South Carolina to pump millions of dollars into the local economy. These three enterprises attracted and fostered many related activities in the area, and continue to influence the growth and prosperity of the county (Edgar 2006:801).

3.0 RESULTS AND RECOMMENDATIONS

3.1 BACKGROUND INVESTIGATION RESULTS

We examined the state archaeological site files at SCIAA and the NRHP listings at SCDAH for previously recorded archaeological sites, historic properties, and previous investigations within one mile (1.6 km) of the Denny Terrace 230 kV Tie Line corridor. This search identified 20 archaeological resources and 15 architectural resources within a one-mile vicinity of the project corridor (see Figures 1.2 a-c; Tables 3.1 and 3.2). Two archaeological sites, 38RD105 and 38RD284, and one architectural resource, Resource 4786, are located within the survey universe and were revisited during the field investigations.

3.2 FIELD INVESTIGATION RESULTS

Field investigations included archaeological and architectural survey. During archaeological survey, we identified four sites, including two previously recorded sites (38RD105 and 38RD284) and two newly identified sites (38RD1364 and 38RD1365). We recommend 38RD105, 38RD284, 38RD1364, and 38RD1365 are not eligible for the NRHP. During the architectural resources survey, we encountered previously recorded resource (Resource 4786) and recorded one recorded resource (Resource 6310). Detailed descriptions and NRHP recommendations for each cultural resource identified during this project follow.

Table 3.1 Previously recorded archaeological resources within one mile of project area.

Site No.	Description	Date Recorded	NRHP Eligibility
38RD0008	Unknown prehistoric, questionable location	1969	Undetermined
38RD0072	Unknown historic	1973	Undetermined
38RD0082	Archaic, Woodland	1974	Probably not eligible
38RD0105	Archaic tool production site	1976	Eligible
38RD0116	Archaic, isolated find	1976	Undetermined
38RD0117	Unknown lithic scatter	1976	Undetermined
38RD0118	Unknown prehistoric	1976	Undetermined
38RD0119	Unknown prehistoric	1976	Undetermined
38RD0120	Archaic lithics	1976	Undetermined
38RD0121	Archaic lithic and ceramic scatter	1976	Undetermined
38RD0122	Unknown prehistoric, unknown historic	1976	Undetermined
38RD0123	Unknown prehistoric	1976	Undetermined
38RD0124	Unknown prehistoric, Isolated lithic	1976	Undetermined
38RD0125	Mississippian, unknown prehistoric	1976	Undetermined
38RD0129	Unknown prehistoric	1976	Undetermined
38RD0283	Late archaic, woodland, unknown prehistoric	1983	Potentially eligible
38RD0284	Early to middle Woodland; Historic 18th and 20 centuries	1983	Not eligible
38RD0299	Historic, 19th-20th century	1987	Probably not eligible
38RD1174	Early to mid-Woodland ceramic and lithic scatter	2000	Not eligible
38RD1189	Taylor Cemetery	2003	Potentially eligible

3.2.1 Archaeological Survey Results

Site 38RD105 (Revisit)
Cultural Affiliation: Unknown Pre-Contact
Site Type: Pre-Contact lithic scatter
Site Dimensions: 275 m (n/s) x 75 m (e/w)
UTM Coordinates: 496266 E / 3770092 N
Predominant Soil Type/Texture: Georgeville silty loam
Elevation: 61 meters (m) above mean sea level (amsl)
Vegetation: grass
Nearest Water Source: Crane Creek
Quadrangle: Columbia North, SC
NRHP Recommendation: Not eligible / no further management

Site 38RD105 is a Pre-Contact lithic scatter located in a powerline corridor on a terrace edge on the southern bank of Crane Creek (Figure 3.1). The site measures 15-by-24-m, oriented to grid north. Ground surface across the site is covered with high grass; however, surface visibility is poor (1-25 percent). Southeast of the powerline corridor, construction activities have eroded the terrace edge.

Previous Investigations

Ferguson (1975) recorded 38RD105 during an archaeological survey of the Crane Creek Transmission Line Project in Richland County. Ferguson observed lithic artifacts on the ground surface at 38RD105. Ferguson (1975) excavated no shovel tests at 38RD105; no field map was published. Ferguson (1975) recommended additional investigations at 38RD105.

Current Investigations

Archaeologists with Brockington and Associates, Inc., revisited 38RD105 during the cultural resources survey of the Denny Terrace Transmission Line Project. We excavated 10 shovel tests at 15-m intervals in and around 38RD105; two of these shovel tests produced artifacts.

Table 3.2 Previously recorded architectural resources within one mile of project area.

Resource No.	Name	Description	Location	NRHP Eligibility
4786	House, unidentified	Ca. 1940 side gable, brick bungalow	East side US Hwy 21 (Wilson Blvd.)	Not eligible
4787	Atlantic Coast Mechanical	Ca. 1955 gable front warehouse	8808 US Hwy 21 (Wilson Blvd.)	Not eligible
4788	House, unidentified	Ca. 1925 side gable bungalow	9001 US Hwy 21 (Wilson Blvd.)	
4789	House, unidentified	Ca. 1905 hip roof house	North side Boylston Road	Not eligible
4790	Spring House, unidentified	unknown date, side gable spring house	West end of Alta Vista Road	Not eligible
4791	House, unidentified	Ca. 1925 side gable bungalow	2903 US Hwy 21 (Wilson Blvd.)	
4792	House, unidentified	Ca. 1930 side gable bungalow	9153 US Hwy 21 (Wilson Blvd.)	Not eligible
4793	House, unidentified	Ca. 1900 coastal plain cottage	West side US Hwy 21 (Wilson Blvd.)	Not eligible
4794	James Sands House	Ca. 1850 house	244 Ida Lane	Eligible
4840	Denny Terrace Elementary School	Ca. 1920s school building	6429 Bishop Street	Not eligible
4841	Trapp House	Ca. 1906 pyramidal roof house	West side US Hwy 321	Not eligible
4842	Denny House	Ca. 1900 gable roof house	East side US Hwy 321 (Fairfield Road)	Not eligible
4843	Zion Chapel Missionary Baptist Church	1946 church	East side US Hwy 321 (Fairfield Road)	Not eligible
4844	Crane Creek Elementary School	Ca. 1935 side gable school	7405 US Hwy 321 (Fairfield Road)	Not eligible
4872	House, unidentified	Ca. 1920 hip roof cottage	6931 US Hwy 321 (Fairfield Road)	Not eligible

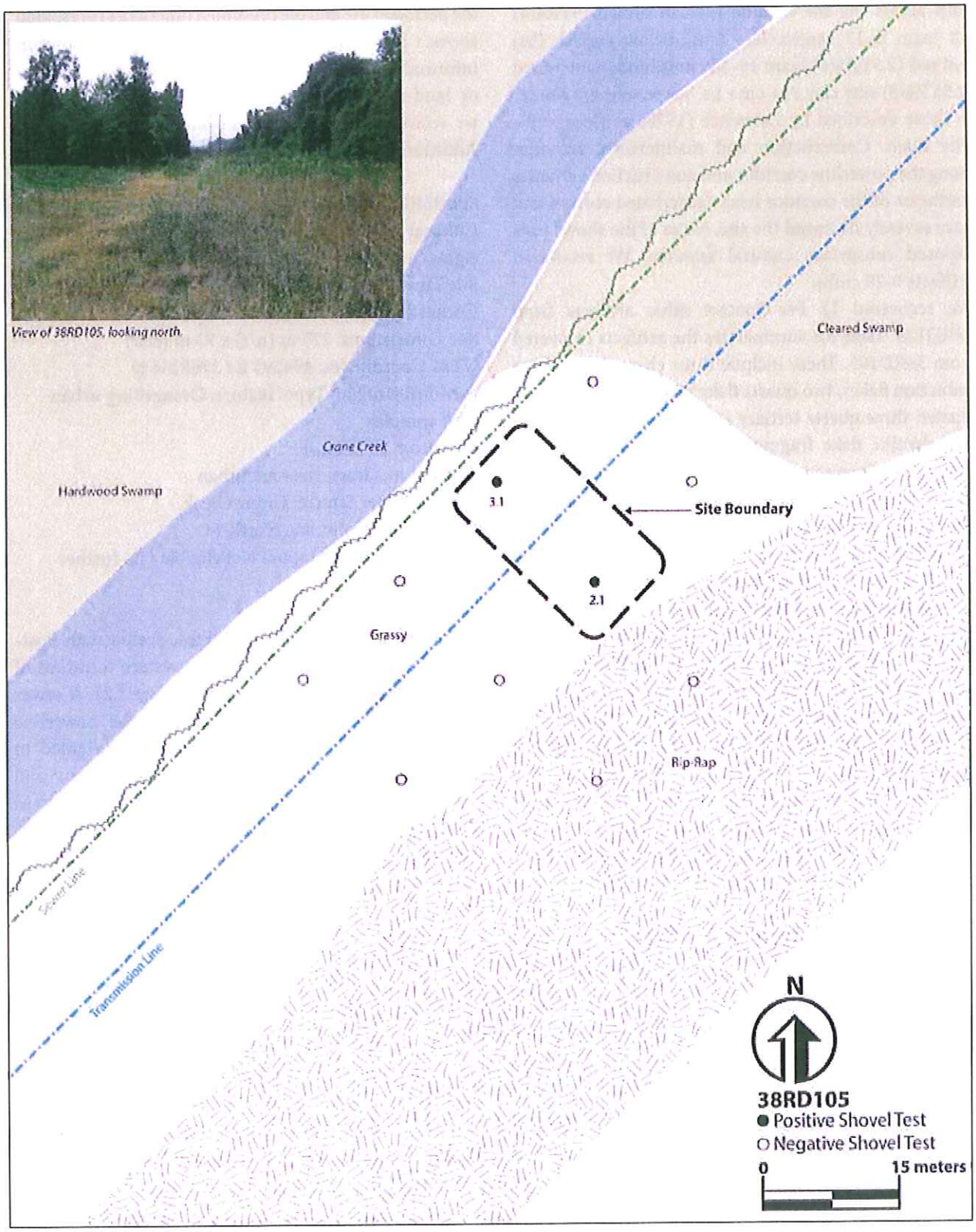

Figure 3.1 Site 38RD105 (Revisit).

Soils across the site include reddish brown (5YR4/4) silt loam 0–15 centimeters (cm) below surface (bs) and red (2.5YR5/6) loam 15-20 cmbs, underlain by red (2.5YR4/8) silty clay 20+ cm+ bs. These soils are similar to those described by Lawrence (1978) as Georgeville silty loam. Construction and maintenance activities along the powerline corridor and construction activities southeast of the corridor have exacerbated erosion and have severely damaged the site. None of the shovel tests exposed subsurface cultural features. We recovered artifacts 0-20 cmbs.

We recovered 12 Pre-Contact lithic artifacts from 38RD105. Table 3.3 summarizes the artifacts recovered from 38RD105. These include three chert tertiary core reduction flakes, two quartz flake fragments, one quartz shatter, three quartz tertiary core reduction flakes, and one rhyolite flake fragment. The presence of tertiary flakes, flake fragments, and shatter suggests that visitors to this site were maintaining their tools and were likely processing materials such as hide or wood. These kinds of artifacts characterize sites that function as seasonally occupied resource extraction encampments.

We assessed the NRHP eligibility of 38RD105 with respect to Criterion D, its ability to add significantly to our understanding of the history of Richland County and the Fall Line region. The artifacts do not occur in concentrations sufficient to interpret activities that occurred at the site. Soils across the site are severely eroded. The subsurface artifact density at the site is very low. These factors suggest that this site does not have the potential to contain a substantial artifact assemblage and/or intact cultural features. Additional investigation of 38RD105 is unlikely to generate information beyond the period of use and the presumed function(s) presented above. Site 38RD105 cannot generate significant information concerning the past settlement patterns or land-use practices in Richland County. Therefore, we recommend 38RD105 not eligible for the NRHP. Additional management of this site is not warranted.

Site 38RD284 (Revisit)
Cultural Affiliation: Early to Middle Woodland, eighteenth and twentieth century
Site Type: Pre-Contact ceramic and lithic scatter; Post-Contact domestic scatter
Site Dimensions: 275 m (n/s) x 75 m (e/w)
UTM Coordinates: 494293 E / 3768244 N
Predominant Soil Type/Texture: Orangeburg urban land complex
Elevation: 58 m amsl
Vegetation: Grass, clearcut, urban
Nearest Water Source: Crane Creek
Quadrangle: Columbia North, SC
NRHP Recommendation: Not eligible / no further management

Site 38RD284 is a Pre-Contact lithic scatter with Post-Contact component located at the western terminus of the proposed powerline corridor (Figure 3.2). A sewer line runs along the northern edge of the powerline corridor. The site measures 275-by-75-m, oriented to north. Vegetation across the site includes grass and clearcut north of Peeples Road and west of Brickyard Road, grass in the extant powerline corridor, and urban terrain in and around the substation. The site extends across a terrace 150 m northwest of Crane Creek.

Table 3.3 Artifacts recovered from 38RD105.

Artifact Description	Count	Weight
Chert Tertiary Core Reduction Flake	3	1.59
Milky Quartz Flake Fragment	1	0.83
Milky Quartz Shatter	3	4.28
Milky Quartz Tertiary Core Reduction Flake	2	5.9
Rhyolite Flake Fragment	1	0.66
Translucent Quartz Flake Fragment	1	0.22
Translucent Quartz Tertiary Core Reduction Flake	1	0.29
Total	12	13.77

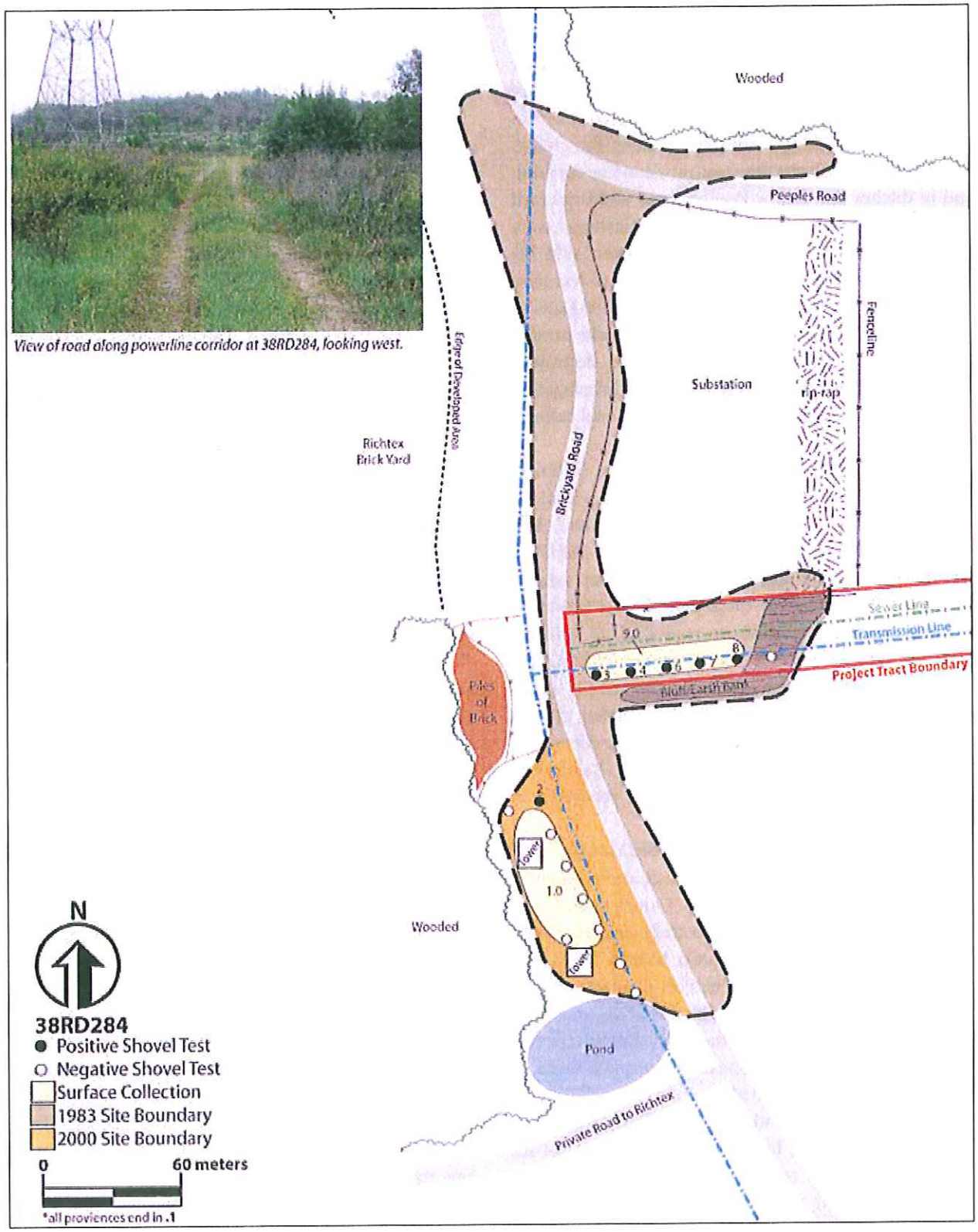

Figure 3.2 Site 38RD284 (Revisit).

Previous Investigations

Drucker (1996) recorded 38RD284 during a survey of the Crane Creek II interceptor project. Drucker (1996) characterized 38RD284 as a dense scatter of non-diagnostic debitage and tools observable within a cutbank overlooking a substation, along the eroded ground surface of an existing transmission line corridor, and in ditches that follow Peeples Road and Brickyard Road. Although no subsurface investigations were conducted during the initial survey, Drucker (1996:24) suggested that construction activities and erosion have truncated the A horizon present within the 1983 survey area of 38RD284. Thus, archaeological deposits present within this soil horizon may have been destroyed. Drucker (1996:25) proposed that intensive investigation west of Brickyard Road may reveal undisturbed cultural deposits associated with 38RD284.

Baluha and Hendrix (2001) revisited 38RD284 during a survey of the Columbia North pipeline project. Investigators from Brockington and Associates, Inc. excavated eight shovel tests in and around 38RD284 within an existing transmission line corridor west of Brickyard Road. One of these shovel tests produced a single artifact. Investigators recovered 26 artifacts scattered across the southwestern portion of 38RD284 in eroded areas with strong brown clay subsoil at the surface. Baluha and Hendrix (2001:35) noted that no evidence of undisturbed cultural deposits or subsurface features was encountered in any shovel test. Baluha and Hendrix (2001:35) describe the artifacts recovered in 2001, as follows,

Artifacts (n=27) recovered from 38RD284 [in 2001] by Brockington and Associates, Inc., include Pre-Contact lithics and Post-Contact ceramics. Lithics include one quartz biface, one quartz biface fragment, 16 quartz flake fragments/shatter, two quartz tertiary flakes, and one metavolcanic flake fragment. Post-Contact ceramics include three undecorated ironstone sherds, one hotel grade/institutional porcelain sherd, one English transfer print porcelain sherd, and one decal porcelain sherd.

The Pre-Contact artifacts, an assortment of temporally non-diagnostic lithic artifacts, are similar to those encountered by Drucker (1996). Most of the lithics (95 percent) consist of locally available quartz, and indicate lithic tool production and maintenance, most likely related to the Early/Middle Woodland occupation. The Post-Contact ceramics indicate eighteenth and twentieth century presences at 38RD284. However, investigators observed no evidence of structural features (i.e., foundations, footers, chimneys, posts). Furthermore, historic maps do not indicate any buildings in the site area. Therefore, the Post-Contact component likely represents deposits relocated from another area.

Baluha and Hendrix (2001:35-36) recommended 38DR284 not eligible. In a letter dated December 14, 2000, SHPO archaeologist Valerie Marcil concurred with the recommendation.

Current Investigations

In October 2009, archaeologists with Brockington and Associates, Inc. revisited 38DR284 during a cultural resources survey of the Denny Terrace Transmission Line project. We excavated seven shovel tests in and around 38DR284, in the powerline corridor, east of Brickyard Road and south of the substation. Soils across the site include brown (10YR4/3) loamy sand 0-25 cmbs, yellowish brown (10YR5/4) loamy sand 25-35 cmbs, and yellowish red (5YR5/8) sandy loam 35-50 cmbs, underlain by yellowish red (5YR4/8) sandy clay loam 50-60+ cmbs. These soils are similar to those described by Lawrence (1978) as Orangeburg loamy sand within the Orangeburg urban land complex. Construction and maintenance activities along the sewer line and powerline corridors and construction activities in and around the substation have severely damaged the site. None of the shovel tests exposed subsurface cultural features. We recovered artifacts 0-50 cmbs.

We recovered 48 Pre-Contact lithic artifacts from Shovel Tests 3-8 at 38RD284. Table 3.4 summarizes the artifacts recovered from surface and subsurface proveniences at 38RD284 during the current investigation. These include 40 recovered from Shovel Tests 3-8 and eight recovered from surface Provenience 9. Artifacts include 45 pieces of lithic debitage, two tools, and one piece of fire cracked rock. The tools include one chert uniface tool and one quartz hammerstone. Lithic raw materials include quartz (milky and translucent), quartzite, and metavolcanic stone. Secondary and

tertiary flakes (n=11) suggest lithic manufacture and maintenance occurred at 38RD284. The hammerstone, uniface, and fire-cracked rock suggest that visitors may have utilized 38RD284 as a resource extraction encampment. Presumably, the site's location adjacent to Crane Creek would have availed plentiful resources. Site 38RD284 may be the remnants of multiple short-term encampments that have overlapped each other through time.

Although we recovered no Post-Contact artifacts in shovel tests east of Brickyard Road, Post-Contact artifacts recovered by Baluha and Hendrix (2001) suggest two distinct presences in the eighteenth and twentieth centuries at 38RD284. No historic maps we reviewed show buildings in the vicinity of 38RD284. The eighteenth century artifacts may have been related to activities along Crane Creek. The twentieth century artifacts are likely related to activities at the nearby brick plant or substation.

The presence of stone tools, such as projectile points and utilized flakes, as well as primary, secondary, tertiary, and thinning flakes suggests that visitors to this site were manufacturing and maintaining their tools. These kinds of artifacts are indicative of sites characterized as seasonally occupied resource extraction encampments. The high quantity of lithic artifacts and limited variety of raw materials suggest that 38RD2845 may be the remnants of multiple short-term encampments that have overlapped each other through time. Unfortunately, the historic settlement, modern roads, and utilities construction have severely damaged the site, exacerbating erosion, which has eroded the topsoil, leaving surficial artifacts atop the exposed subsoil.

We assessed the NRHP eligibility of 38RD284 with respect to Criterion D, its ability to add significantly to our understanding of the history of Richland County. The artifacts do not occur in concentrations sufficient to interpret activities that occurred at the site. We recovered

Table 3.4 Artifacts recovered from proveniences 3-9 at 38RD284.

Artifact Description	Subsurface		Surface Count	Weight	Total Count	Weight
	Count	Weight				
Chert Uniface Tool			1	3.6	1	3.6
Metavolcanic Flake Fragment	1	1.16			1	1.16
Milky Quartz Flake Fragment	1	1.49	1	1.24	2	2.73
Milky Quartz Secondary Core Reduction Flake	1	3.26			1	3.26
Milky Quartz Shatter	6	5.1			6	5.1
Quartzite Fire Cracked Rock	1	44.52			1	44.52
Quartzite Flake Fragment	1	0.47			1	0.47
Quartzite Shatter	1	0.49			1	0.49
Translucent Quartz Cobble	1	22.15			1	22.15
Translucent Quartz Flake Fragment	13	14.72	2	11.19	15	25.91
Translucent Quartz Pressure Flake	1	0.07			1	0.07
Translucent Quartz Secondary Core Reduction Flake			1	9.51	1	9.51
Translucent Quartz Shatter	8	12.84			8	12.84
Translucent Quartz Tertiary Core Reduction Flake	5	4.82	3	18.56	8	23.38
Subtotal	40	111.09	8	44.1		
Total					48	155.19

artifacts from disparate components (Pre-Contact Early to Middle Woodland and Post-Contact eighteenth and nineteenth centuries) in the same context (ground surface and 0–50 cmbs) across the site. Furthermore, ground disturbance associated with road construction, construction and maintenance of the sewer line and powerline corridors, and activities in and around the substation have truncated the site and disturbed some of the deposits. These factors suggest that this site does not have the potential to contain a substantial artifact assemblage and/or intact cultural features. Additional investigation of 38RD284 is unlikely to generate information beyond the period of use and the presumed function(s) presented above. Site 38RD284 cannot generate significant information concerning the past settlement patterns or land-use practices in Richland County. Therefore, we recommend 38RD284 not eligible for the NRHP. Additional management consideration of this site is not warranted.

Site 38RD1364
Cultural Affiliation: Unknown Pre-Contact; nineteenth and twentieth centuries
Site Type: Pre-Contact lithic scatter; Post-Contact scatter
Site Dimensions: 25 m (n/s) x 33 m (e/w)
UTM Coordinates: 498676 E / 3774242 N
Predominant Soil Type/Texture: State sandy loam
Elevation: 82.3 m amsl
Vegetation: Longleaf pine forest
Nearest Water Source: North Branch of Crane Creek
Quadrangle: Columbia North, SC
NRHP Recommendation: Not eligible / no further management

38RD1364 is a multicomponent scatter of Pre-Contact lithic artifacts and Post-Contact ceramic and glass artifacts located on a ridge overlooking the North

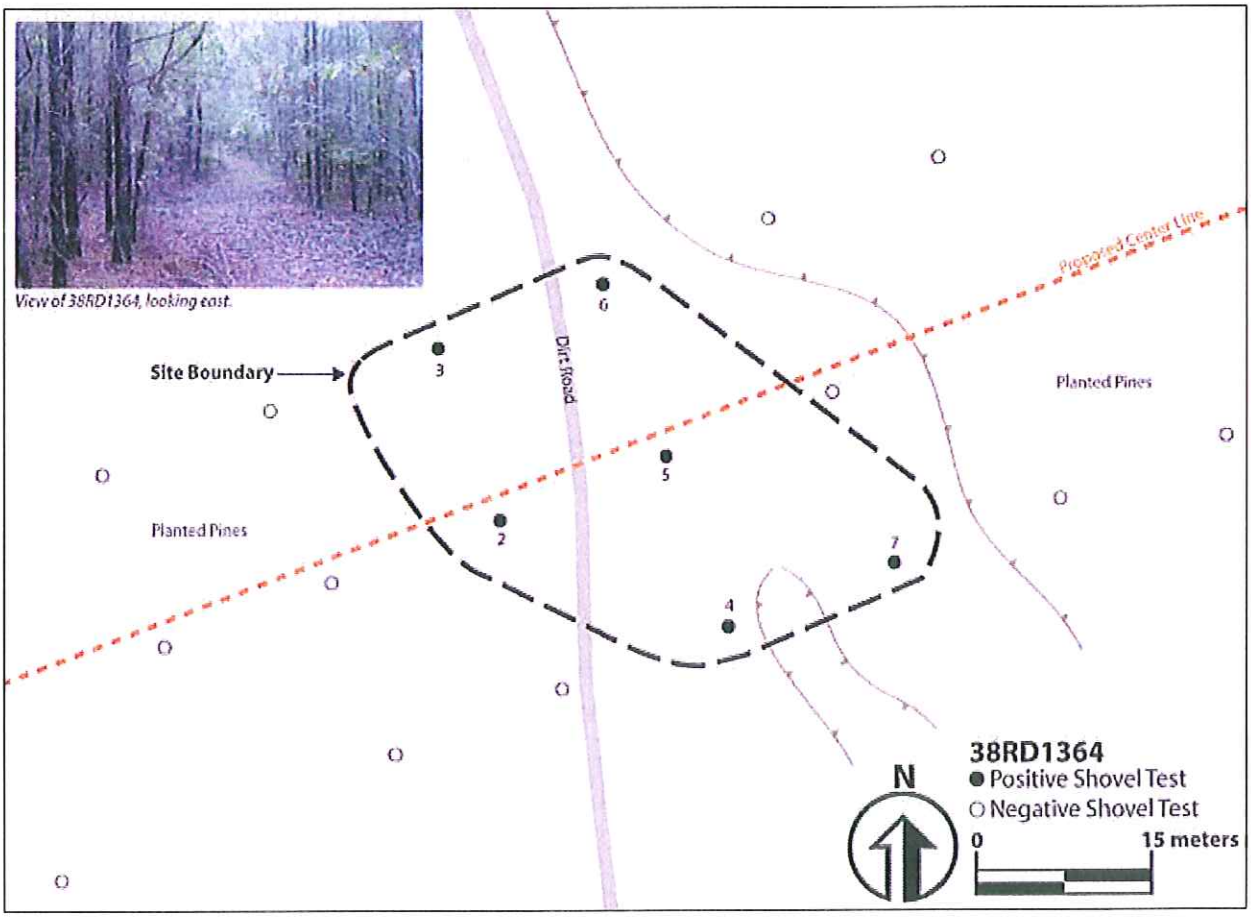

Figure 3.3 Site 38RD1364.

Branch of Crane Creek (Figure 3.3). The site measures 25 by 33 m, oriented to grid north. Vegetation at the site consists of longleaf pines. An old road cuts through the eastern portion of the site. Surface visibility across the site was fair (26–50 percent), especially in the old road. We observed several artifacts on the ground surface. Two consecutive negative shovel tests at 15-m intervals define the site boundary.

We excavated 18 shovel tests at 15-m intervals in and around 38RD1364; six of these shovel tests produced artifacts. Soils across the site include grayish brown (10YR5/2) sandy loam 0–10 cmbs and very pale brown (10YR7/4) sandy loam 10-20 cmbs, underlain by yellowish brown (10YR5/6) clay loam 20-30+ cmbs. These soils are similar to those described by Lawrence (1978) as State sandy loam. None of the shovel tests exposed subsurface cultural features. We recovered artifacts 0-30 cmbs.

We recovered 27 artifacts from 38RD1364. Table 3.5 summarizes the artifacts recovered from 38RD1364. These include four Pre-Contact artifacts and 23 Post-Contact artifacts. Pre-Contact artifacts include one plain sherd, one quartz shatter, and two quartz flake fragments. These kinds of artifacts are indicative of sites characterized as seasonally occupied resource extraction encampments. The low quantity of lithic artifacts and limited variety of raw materials suggests that 38RD1364 may be the remnants of a short-term encampment.

Table 3.5 Artifacts recovered from 38RD1364.

Era	Artifact Description	Count	Weight
Pre-Contact	Plain Body Sherd, Fine/Medium Sand Tempered	1	3.77
	Milky Quartz Flake Fragment	1	0.52
	Milky Quartz Shatter	1	0.5
	Translucent Quartz Flake Fragment	1	0.7
Post-Contact	Solarized - Amethyst Glass Bottle Fragment	2	6.01
	Aqua Glass Bottle Fragment	1	0.61
	Brown Glass Bottle Fragment	1	0.31
	Colorless Glass Bottle Fragment	1	2.33
	Amber Glass Bottle Fragment	1	5.35
	Olive Green Glass Bottle Fragment	1	0.26
	Aqua Window Glass	1	1.46
	Unidentifiable Nail	1	6.39
	Unidentifiable Square Nail	1	3.57
	Undecorated White Porcelain Body Sherd	1	0.62
	Brown Salt Glazed Stoneware Gray-Bodied Body Sherd	2	5.33
	Green Transfer Printed Whiteware Body Sherd	1	3.08
	Undecorated Whiteware Body Sherd	1	2.12
	Undecorated Whiteware Body Sherd	1	0.74
	Undecorated Whiteware Rim Sherd	1	1.46
	Undecorated Whiteware Body Sherd	1	2.07
	Iron Wire	5	12.29
	Total	27	59.49

We recovered 23 Post-Contact artifacts at 38RD1364. These include bottle glass fragments (n=1), architectural materials such as nails, wire, and window glass fragments (n=8), and ceramic artifacts (n=8). The Post-Contact artifacts suggest a late nineteenth to early twentieth-century occupation at 38RD1364. However, historic maps that we reviewed showed no buildings in the vicinity of 38RD1364. The road that bisects 38RD1364 likely led to a building that once stood at the site.

We assessed the NRHP eligibility of 38RD1364 with respect to Criterion D, its ability to add significantly to our understanding of the history of Richland County and the Fall Line region. The artifacts do not occur in concentrations sufficient to interpret activities that occurred at the site. Soils across the site are severely eroded. The subsurface artifact density at the site is very low. These factors suggest that this site does not have the potential to contain a substantial artifact assemblage and/or intact cultural features. Additional investigation of 38RD1364 is unlikely to generate information beyond the period of use and the presumed function(s) presented above. 38RD1364 cannot generate significant information concerning the past settlement patterns or land-use practices in Richland County. Therefore, we recommend 38RD1364 not eligible for the NRHP. Additional management of this site is not warranted. It is probable that the site extends north and south of the proposed project corridor, on private land. If so, it is also possible that significant deposits lie within the site in this uninspected area. However, the inspected portion of the site does not contain significant deposits that can

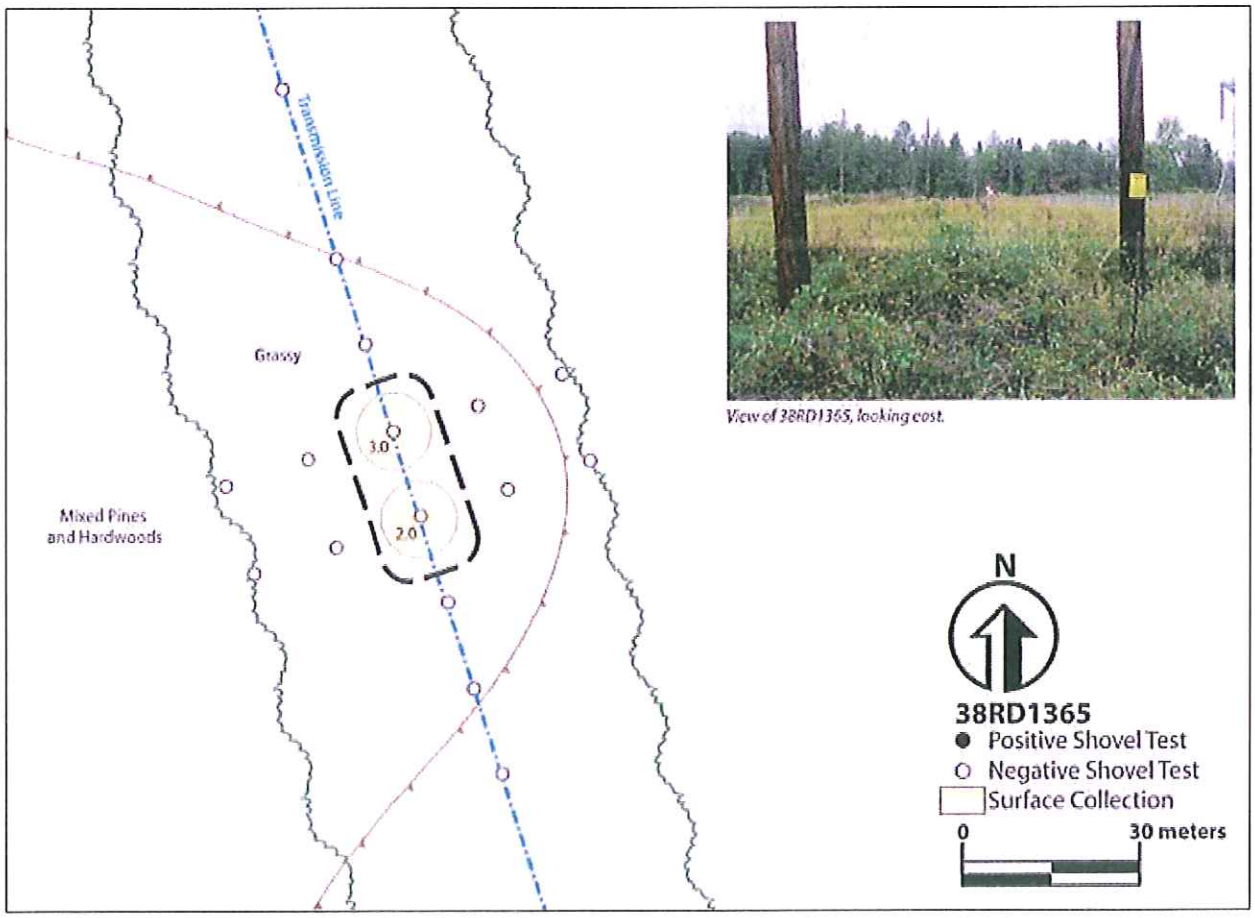

Figure 3.4 Site 38RD1365.

contribute to the NRHP eligibility of the site. Additional management consideration of 38RD1364 within the project corridor is not warranted.

Site 38RD1365
Cultural Affiliation: Middle Archaic; Late Archaic
Site Type: Pre-Contact lithic scatter
Site Dimensions: 15 m (n/s) x 30 m (e/w)
UTM Coordinates: 496120 E / 3772118 N
Predominant Soil Type/Texture: Orange loam
Elevation: 82.3 m amsl
Vegetation: Fallow powerline corridor
Nearest Water Source: Crane Creek
Quadrangle: Columbia North, SC
NRHP Recommendation: Not eligible / no further management

38RD1365 is a Pre-Contact lithic scatter located on a sand ridge in a cleared powerline corridor (Figure 3.4). The site measures 15-by-30-m, oriented to grid north. The site is located on an eroded ridge that slopes down to a tributary of Crane Creek to the east. Surface visibility at the site was excellent (76–100 percent) at the time of the field investigations; we collected all the artifacts from ground-surface proveniences. Since no shovel tests produced artifacts, the limits of the surface scatter define the site boundary.

We excavated 10 shovel tests at 15-m intervals in and around 38RD1365; none of these shovel tests produced artifacts. Soils across the site include light brownish gray (10YR6/2) loam 0–10 cmbs underlain by light olive brown (2.5Y5/6) clay 10+ cmbs. These soils are similar to those described by Lawrence (1978) as Orange loam. Unfortunately, construction and maintenance along the powerline corridor have exacerbated erosion that has severely damaged the site, leaving only surficial artifacts atop the exposed subsoil. None of the shovel tests exposed subsurface cultural features.

We recovered four Pre-Contact lithic artifacts from 38RD1365. All of these artifacts are made from milky quartz. These include one flake fragment, one biface fragment, one Late Archaic Savannah River hafted biface, and one (unidentifiable) Middle Archaic hafted biface. The presence of the flake fragment and the bifaces suggests that visitors to this site were maintaining their tools and processing materials. These kinds of artifacts are indicative of sites characterized as seasonally occupied resource extraction encampments. The low quantity of lithic artifacts and limited variety of raw materials suggests that 38RD1365 may be the remnants of multiple short-term encampments that have overlapped each other through time.

We assessed the NRHP eligibility of 38RD1365 with respect to Criterion D, its ability to add significantly to our understanding of the history of Richland County and the Fall Line region. The artifacts do not occur in concentrations sufficient to interpret activities that occurred at the site. Soils across the site are severely eroded. There are no subsurface artifacts at the site. These factors suggest that this site does not have the potential to contain a substantial artifact assemblage and/or intact cultural features. Additional investigation of 38RD1365 is unlikely to generate information beyond the period of use and the presumed function(s) presented above. 38RD1365 cannot generate significant information concerning the past settlement patterns or land-use practices in Richland County. Therefore, we recommend 38RD1365 not eligible for the NRHP. Additional management of this site is not warranted.

3.2.2 Architectural Survey Results

During the architectural field survey investigators revisited one previously recorded resource (Resource 4786) and documented one property over fifty years of age (Resource 6310).

Resource 4786, 8420 Wilson Boulevard
Resource 4786 is a side gable brick bungalow located at 8420 Wilson Boulevard, constructed circa 1940 (Figures 3.5 -3.6.; see Figure 1.2c). The house was recorded in the 2002 Upper Richland County Architectural Resources Survey and recommended as ineligible for listing in the NRHP.

A front gable porch has brick supports and has been enclosed. The gable ends of the house are covered with vinyl siding. A port cochere with brick supports extends from the north elevation. A large modern frame addition on the north elevation is covered with vinyl siding. During the current field survey, investigators

Figure 3.5 Resource 4786, façade (west elevation).

Figure 3.6 Resource 4786, detail of side addition on north elevation.

noted additional alterations have taken place since the time of the 2002 survey, including the enclosure of the front porch, and a large frame addition on the north elevation.

Landscaping around the house is casual, and features a grassed lawn with various ornamental trees and shrubs. The house is set back from the roadway and is approached by a long gravel drive.

Resource 4786 has no known associations with events or people that would warrant its listing in the NRHP under Criteria A, B, or D. We evaluated Resource 4786 under Criterion C for architecture, as it is a typical example of the bungalow house type. Resource 4786 retains integrity of location, as it has not been moved. It also retains integrity of setting and appears to have undergone little change regarding its immediate surroundings. Due to non-historic alterations, however, the resource has lost integrity of design, materials and workmanship, as well as some integrity of feeling. Due these alterations, the house does not appear to retain sufficient integrity for listing in the NRHP under Criterion C. We therefore recommend Resource 4786 is ineligible for listing in the NRHP, and warrants no further management consideration.

Resource 6310, 7501 Fairfield Road

Resource 6310, located at 7501 Fairfield Road, is a granite-clad ranch house constructed in 1951 (Figures 3.7 – 3.10). The side gable house has a front gable projection on the east elevation, and an enclosed carport on the north end. The house features blue granite interspersed with pink granite, set in various masonry patterns. The center block of the house is clad with linear coursed granite, cut in a thin, rectangular pattern, interspersed with pink granite cut and set in the same pattern, and vertically oriented blue granite blocks. The front gable projection consists of larger granite blocks set in an irregular pattern, and framed by coursed granite blocks. The carport supports are constructed of coursed, regular cut granite blocks. The recessed entry features a centered door flanked by multi-light sidelight and transom, accessed by a granite and clay tile stoop. A tripartite picture window is located in the center block. Two granite chimneys rise from the composition-shingled roof.

Resource 6310 has undergone several alterations including the replacement of original windows with modern vinyl windows and the enclosure of the original carport with vinyl siding and a garage door. Landscaping around the house is casual, and features a grassed lawn with minimal ornamental trees and shrubs. The house is set back from the roadway and is approached by a circular gravel drive. A small brick well or cistern is located in a low-lying area on the front lawn of the property.

Resource 4786 has no known associations with events or people that would warrant its listing in the NRHP under Criteria A, B, or D. We evaluated Resource 4786 under Criterion C for architecture, as it is a typical example of the bungalow house type. Resource 6310 retains integrity of location, as it has not been moved. It also retains integrity of setting and appears to have undergone little change regarding its immediate surroundings. Due to non-historic alterations, the resource has lost integrity of design, materials and workmanship, as well as some integrity of feeling. Due to these alterations, the house does not appear to retain sufficient integrity for listing in the NRHP. We therefore recommend Resource 6310 is ineligible for listing in the NRHP, and does not warrant further management consideration.

Figure 3.7 Resource 6310, façade (west elevation).

Figure 3.8 Resource 6310, northwest oblique.

Figure 3.9 Resource 6310, façade detail.

Figure 3.10 Resource 6310, view of well.

3.3 PROJECT SUMMARY AND RECOMMENDATIONS

In October 2009, Brockington and Associates, Inc. conducted a cultural resources study of the proposed South Carolina Gas and Electric's Denny Terrace-Pineland 230kV Tie Line corridor located in Richland County, South Carolina. The proposed Denny Terrace-Pineland 230kV Tie Line corridor begins at the existing Denny Terrace Substation terminates at the existing Pineland Substation.

During the archaeological field investigations, Brockington revisited two previously identified archaeological sites (Sites 38RD105 and 38RD284), and identified two previously unrecorded archaeological sites (38RD1364 and 38RD1365). Site 38RD105 is a Pre-Contact lithic scatter located in a power line corridor on a terrace edge on the southern bank of Crane Creek. Site 38RD284 is a Pre-Contact lithic scatter with Post-Contact component located at the western terminus of the proposed powerline corridor. 38RD1364 is a multicomponent scatter of Pre-Contact lithic artifacts and Post-Contact ceramic and glass artifacts located on a ridge overlooking the North Branch of Crane Creek. 38RD1365 is a Pre-Contact lithic scatter located on a sand ridge in an extant power line corridor. We recommend the archaeological sites encountered during the field survey as ineligible for listing in the NRHP.

During the architectural field survey investigators revisited one previously recorded resource (Resource 4786) and documented one property over fifty years of age (Resource 6310). Resource 4786 is a side gable brick bungalow located at 8420 Wilson Boulevard recommended ineligible for the NRHP in the 2002 Upper Richland County Architectural Resources Survey. During the current field survey, investigators noted additional alterations have taken place since the time of the 2002 survey, and Resource 4786 is recommended as ineligible for listing in the NRHP. Resource 6310, located at 7501 Fairfield Road, is a side gable, granite-clad ranch house constructed in 1951. The house has undergone alterations including the replacement of original windows with modern vinyl windows and the enclosure of the original carport with vinyl siding and a garage door, and not appear to retain sufficient integrity for listing in the NRHP. We therefore recommend Resource 6310 ineligible for listing in the NRHP. Due to a lack of significant cultural resources identified during the survey, we recommend no further management consideration is necessary for cultural resources associated with the surveyed corridor. We recommend cultural resources clearance for the proposed project.

REFERENCES CITED

Adovasio, J.M., J. Donahue, and R. Stuckenrath

1990 The Meadowcroft Rockshelter Radiocarbon Chronology, 1975-1990. *American Antiquity* 55:348-354.

Anderson, David G.

1979 *Excavations at Four Fall Line Sites in the Southeastern Columbia Beltway Project*. Prepared for the South Carolina Department of Highways and Public Transportation, Columbia.

1985 The Internal Organization and Operation of Chiefdom Level Societies on the Southeastern Atlantic Slope: An Experiment of Ethnohistoric Sources. *South Carolina Antiquities* 17:35-69.

1989 The Mississippian in South Carolina. In *Studies in South Carolina Archaeology*, edited by Albert C. Goodyear and Glen T. Hanson, pp. 101-132. South Carolina Institute of Archaeology and Anthropology, Anthropological Studies 9. Columbia.

Anderson, David G., and Glen T. Hanson.

1985 The Early Archaic Occupation of the Savannah River Basin. Paper presented at the 42nd Annual Meeting of the Southeastern Archaeological Conference, Birmingham.

1988 Early Archaic Settlement in the Southeastern United States: A Case Study from the Savannah River Basin. *American Antiquity* 53:262-286.

Anderson, David G., Charles E. Cantley, and A. Lee Novick

1982 *The Mattassee Lake Sites: Archaeological Investigations along the Lower Santee River in the Coastal Plain of South Carolina*. US Department of the Interior, National Park Service, Southeast Regional Office, Atlanta.

Anderson, David G., and J.W. Joseph

1988 *Prehistory and History along the Upper Savannah River: Technical Synthesis of Cultural Resource Investigations, Richard B. Russell Multiple Resource Area* (Volume I). US Department of the Interior, National Park Service, Interagency Archaeological Services, Atlanta.

Baluha, David S., and Pat Hendrix

2001 *Cultural Resources Survey of the Proposed Richtex Brick Natural Gas Pipeline, Richland County, South Carolina*. Prepared for South Carolina Pipeline Corporation, Columbia, South Carolina, by Brockington and Associates, Inc., Mount Pleasant, South Carolina.

Blanton, Dennis B.

1983 *Lithic Raw Material Procurement and Use During the Morrow Mountain Phase in South Carolina*. Master's thesis, Department of Anthropology, University of Georgia, Athens.

Blanton, D.B., C.T. Espenshade, and P.E. Brockington Jr.

1986 *An Archaeological Study of 38SU83: A Yadkin Phase Site in the Upper Coastal Plain of South Carolina*. Prepared for the South Carolina Department of Highways and Public Transportation, Columbia.

Blanton, Dennis B., and Kenneth E. Sassaman
1989 Pattern and Process in the Middle Archaic Period in South Carolina. In *Studies in South Carolina Archaeology*, edited by Albert C. Goodyear III and Glen T. Hanson, pp. 53-72. South Carolina Institute of Archaeology and Anthropology, Anthropological Studies 9. Columbia.

Blumenson, John
1977 *Identifying American Architecture*. American Association for State and Local History, Nashville.

Butler, William B.
1987 Significance and Other Frustrations in the CRM Process. *American Antiquity* 53:820-829.

Caldwell, Joseph R.
1958 Trend and Tradition in the Prehistory of the Eastern United States. *Memoirs of the American Anthropological Association* 88.

Carlisle, R.C., and J.M. Adovasio (editors)
1982 *Meadowcroft: Collected Papers on the Archaeology of Meadowcroft Rockshelter and the Cross Creek Drainage*. University of Pittsburgh Press, Pittsburgh.

Claggett, Stephen R., and John S. Cable (compilers)
1982 *The Haw River Sites: Archaeological Investigations at Two Stratified Sites in the North Carolina Piedmont*. Prepared for the U.S. Army Corps of Engineers, Wilmington District, Wilmington, North Carolina.

Cleland, Charles E.
1976 The Focal-Diffuse Model: An Evolutionary Perspective on the Prehistoric Cultural Adaptations of the Eastern United States. *Midcontinental Journal of Archaeology* 1:59-76.

Coe, Joffre L.
1964 Formative Cultures of the Carolina Piedmont. *Transactions of the American Philosophical Society* 54(5).

Crane, Verner W.
2004 *The Southern Frontier, 1670-1732*.University of Alabama Press, Tuscaloosa.

DePratter, Chester B., and Stanley A. South
1990 *Charlesfort: The 1989 Search Project*. South Carolina Institute of Archaeology and Anthropology, Research Manuscript Series 210, Columbia.

Dillehay, T.D.
1989 *Monte Verde: A Late Pleistocene Settlement in Chile*. Smithsonian Institution Press, Washington, DC.

1997 *Monte Verde: A Late Pleistocene Settlement in Chile, Volume II: The Archaeological Context and Interpretation*. Smithsonian Institution Press, Washington, DC.

Dobyns, Henry F.
1983 Their *Number Become Thinned: Native American Population Dynamics in Eastern North America.* University of Tennessee Press, Knoxville.

Drucker, Lesley M., and John D. Davis
1998 *River Levee and Ridge Top: Outlier Archaeology at the Nipper Creek Site (38RD18), Richland County, South Carolina.* Prepared for the City of Columbia and the US Army Corps of Engineers, Columbia, South Carolina.

Drucker, Leslie M., Albert C. Goodyear III, and Myles C.P. Bland
1996 *Archaeological Inventory of City of Columbia's Water Line Right-of Way at Nipper Creek Heritage Trust Preserve Area, Richland County, South Carolina.* Prepared for the City of Columbia Department of Utilities and Engineering, Columbia, South Carolina.

Edgar, Walter
2006 *The South Carolina Encyclopedia.* University of South Carolina Press, Columbia.

Espenshade, Christopher T.
1986 Climbing on the Macro Band Wagon. Paper presented at the Twelfth Annual Meeting of the Archaeological Society for South Carolina, Columbia.

Ferguson, Leland
1971 *South Appalachian Mississippian.* Ph.D. dissertation, Department of Anthropology, University of North Carolina, Chapel Hill.

1975 Mississippian Artifacts and Geography. Paper presented at the 1975 meeting of the Southern Anthropology Society, Clearwater Beach, Florida.

Ferguson, Leland G., and Stanton W. Green
1984 South Appalachian Mississippian: Politics and Environment in the Old, Old South. *Southeastern \ Archaeology* 3:139-143.

Foss, John E.
1996 Characteristics of Soils and Landscapes Occurring along the Broad River near Columbia, South Carolina. In *Archaeological Inventory of City of Columbia's Water Line Right-of-Way at Nipper Creek Heritage Trust Preserve Area, Richland County, South Carolina*, by L.M. Drucker, A.C. Goodyear III, and M.C.P. Bland, pp. 62-70. Prepared for the City of Columbia and the US Army Corps of Engineers, Columbia, South Carolina.

Gallay, Alan
2002 *The Indian Slave Trade: The Rise of the English Empire in the American South, 1670-1717.* Yale University Press, New Haven.

Goodyear, Albert C., III

1976 *A Proposed Study of the Archaeology and History of the Otarre Development Company Property* South Carolina Institute of Archaeology and Anthropology Research Manuscript Series 99. Columbia.

1999 The Early Holocene Occupation of the Southeastern United States: A Geoarchaeological Summary. In *Ice Age People of North America: Environments, Origins, and Adaptations*, edited by R. Bonnichsen and K.L. Turnmire, pp. 432-481. Oregon State University Press, Corvallis.

Goodyear, Albert C., III, and Glen T. Hanson

1989 *Studies in South Carolina Archaeology*. South Carolina Institute of Archaeology and Anthropology, Anthropological Studies 9. Columbia.

Goodyear, Albert C., III, James L. Michie, and Tommy Charles

1989 The Earliest South Carolinians. In *Studies in South Carolina Archaeology*, edited by Albert C. Goodyear III and Glen T. Hanson, pp. 19-52. South Carolina Institute of Archaeology and Anthropology, Anthropological Studies 9. Columbia.

Hanson, Glen T.

1982 The Analysis of Late Archaic-Early Woodland Adaptive Change along the Savannah River: A Proposed Study. South Carolina Institute of Archaeology and Anthropology *Notebook* 14:1-38. Columbia.

Hollis, Tim

1999 *Dixie Before Disney: 100 Years of Roadside Fun*. University Press of Mississippi, Oxford.

Kovacik, Charles F., and John J. Winberry

1987 *South Carolina: A Geography*. Westview Press, Boulder, Colorado.

Lawrence, Carl B.

1978 *Soil Survey of Richland County, South Carolina*. US Department of Agriculture, Soil Conservation Service, Washington, DC.

Leigh, David S.

1998 Stratigraphy, Sedimentology, and Depositional History of the Prehistoric Natural Levee at the Nipper Creek Site (38RD18) along the Broad River near Columbia, South Carolina: Final Report of Geomorphic and Site Formation Processes. In *River Levee and Ridge Top: Outlier Archaeology at the Nipper Creek Site (38RD18), Richland County, South Carolina*, by L.M. Drucker and J.D. Davis, pp. A1-A18. Prepared for the City of Columbia and the US Army Corps of Engineers, Columbia, South Carolina.

Longstreth, Richard

1987 *The Buildings of Main Street: A Guide to American Commercial Architecture*. Preservation Press, Washington, D.C.

McAlester, Virginia, and Lee McAlester

1998 *A Field Guide to American Houses*. Alfred A. Knopf, New York.

McAvoy, J.M., and L.D. McAvoy
1997 *Archaeological Investigations of Site 44SX202, Cactus Hill, Sussex County, Virginia.* Virginia Department of Historic Resources Research Series No. 8. Richmond.

McClelland, Linda Flint, J. Timothy Keller, Genevieve P. Keller, and Robert Z. Melnick
1999 *Guidelines for Evaluating and Documenting Rural Historic Landscapes. National Register Bulletin.* U.S. Department of the Interior, Park Service, Interagency Resources Division, Washington, D.C.

McEwan, Bonnie G.
1993 *The Spanish Missions of La Florida.* University Press of Florida, Gainesville.

Maher, Harmon D., Jr., Paul E. Sacks, and Donald T. Secor Jr.
1991 The Eastern Piedmont in South Carolina. In *The Geology of the Carolinas*, edited by J.W. Horton Jr. and V.A. Zullo, pp. 109-126. University of Tennessee Press, Knoxville.

Marcoux, Jon, Paige Wagoner, and Joshua Fletcher
2009 *Cultural Resources Survey of the North Columbia Quarry Tract Richland County, South Carolina.* Draft Report Submitted to Martin Marietta Materials, Inc., Columbia, South Carolina, by Brockington and Associates, Inc., Mount Pleasant, South Carolina

Martin, Jennifer F., Nicholas G. Theos, and Sarah A. Woodard
2002 *Upper Richland County, South Carolina: Historical and Architectural Inventory.* Edwards-Pitman Environmental, Inc.

Martin, Joel W.
1994 Southeastern Indians and the English Trade in Skins and Slaves. In *The Forgotten Centuries: Indians and Europeans in the American South 1521-1704*, edited by Charles Hudson and Carmen Chaves Tesser, pp. 304-326. University of Georgia Press, Athens.

Meltzer, D., D. Grayson, G. Ardila, A. Barker, D. Dincauze, C. Haynes, F. Mena, L. Nunez, and D. Stanford
1997 On the Pleistocene Antiquity of Monte Verde, Southern Chile. *American Antiquity* 62:659-663.

Michie, James L.
1971 Excavations at the Taylor Site. Paper presented at the 27th Annual Southeastern Archaeological Conference, Columbia, South Carolina.

1978 An Intensive Archaeological Test of the Edenwood Site (38LX135), Lexington County, South Carolina. *South Carolina Antiquities* 10:454-495.

Mills, Robert
1979 *Mills' Atlas of South Carolina.* Reprint of the 1825 edition. The Sandlapper Store, Lexington, South Carolina.

Moore, John Hammond
1993 *Columbia and Richland County: A South Carolina Community, 1740-1990.* \ University of South Carolina Press, Columbia.

National Historic Preservation Act 1966 16 USC 470.

Oatis, Steven J.
2004 *A Colonial Complex: South Carolina's Frontiers in the Era of the Yamasee War, 1680-1730.* University of Nebraska Press, Lincoln.

O'Steen, Lisa
1983 *Early Archaic Settlement Patterns in the Wallace Reservoir: An Inner Piedmont Perspective.* Unpublished Master's thesis, Department of Anthropology, University of Georgia. Athens.

Parker, Patricia L.
1985 *Guidelines for Local Surveys: A Basis for Preservation Planning.* National Register Bulletin 24. U.S. Department of the Interior, National Park Service, Interagency Resources Division, Washington, D.C.

Poplin, Eric C.
1990 *Prehistoric Settlement in the Dog River Valley: Archaeological Data Recovery at 9DO34, 9DO39, and 9DO45, Douglas County, Georgia.* Prepared for the Douglasville-Douglas County Water and Sewer Authority, Douglasville, Georgia.

Poppeliers, John C., S. Allen Chambers Jr., and Nancy B. Schwartz
1983 *What Style Is It? A Guide to American Architecture.* Preservation Press, Washington, D.C.

Potter, Elisabeth Walton, and Beth M. Boland
1992 *Guidelines for Evaluating and Registering Cemeteries and Burial Places.* National Register Bulletin 41. U.S. Department of the Interior, Park Service, Interagency Resources Division, Washington, D.C.

Ramenofsky, Anne P.
1982 *The Archaeology of Population Collapse: Native American Response to the Introduction of Infectious Disease.* PhD dissertation, Department of Anthropology, University of Washington, Seattle.

Ramsey, William L.
2001 "All & Singular the Slaves": A Demographic Profile of Indian Slavery in Colonial South Carolina. In *Money, Trade, and Power: The Evolution of Colonial South Carolina's Plantation Society,* \ edited by Jack P. Greene, Rosemary Brana-Shute, and Randy J. Sparks, pp. 166-186. University of South Carolina \Press, Columbia.

2003 "Something Cloudy in Their Looks": The Origins of the Yamasee War Reconsidered. *The Journal of American History* 90(1):44-75.

Sassaman, K.E., M.J. Brooks, G.T. Hanson, and D.G. Anderson
1990 *Native American Prehistory of the Middle Savannah River Valley.* South Carolina Institute of Archaeology and Anthropology Savannah River Archaeological Research Papers 1. Columbia.

Savage, Beth L., and Sarah Dillard Pope
1998 *National Register Bulletin: How to Apply the National Register Criteria for Evaluation.* U.S. Department of the Interior, National Park Service, Washington, D.C.

Sherfy, Marcella and W. Ray Luce
n.d. *National Register Bulletin 22: Guidelines for Evaluating and Nominating Properties That Have Achieved Significance in the Last Fifty Years.* U.S. Department of the Interior, Park Service, Interagency Resources Division, Washington, D.C.

Smith, Bruce D.
1975 *Middle Mississippian Exploitation of Animal Populations.* Museum of Anthropology Anthropological Papers 57. University of Michigan, Ann Arbor.

Smith, Marvin T.
1987 *Archaeology of Aboriginal Culture Change in the Interior Southeast: Depopulation During the Early Historic Period.* University of Florida Press, Gainesville.

South Carolina Department of Archives and History
2000 *South Carolina Standards and Guidelines for Archaeological Investigations.* South Carolina State Historic Preservation Office, Columbia.

2007 *Survey Manual: South Carolina Statewide Survey of Historic Properties.* South Carolina Department of Archives and History, Columbia.

Stanton, Phoebe
1985 Religious Architecture. In *Built in the USA: American Buildings from Airports to Zoos,* edited by Diane Maddex, pp. 138-143. Preservation Press, Washington, D.C.

Stauffer, Michael E.
1998 *The Formation of Counties in South Carolina.* South Carolina Department of Archives and History, Columbia.

Taylor, Richard L., and Marion F. Smith
1978 *The Report of the Intensive Survey of the Richard B. Russell Dam and Lake Project, Savannah River, Georgia and South Carolina.* South Carolina Institute of Archaeology and Anthropology Research Manuscript Series 143. Columbia.

Trinkley, Michael
1983 Ceramics of the Central South Carolina Coast. *South Carolina Antiquities* 12:1-35.

1989 An Archaeological Overview of the South Carolina Woodland Period: It's the Same Old Riddle. In *Studies in South Carolina Archaeology,* edited by Albert C. Goodyear III and Glen T. Hanson, pp. 73-90. South Carolina Institute of Archaeology and Anthropology Anthropological Studies 9. Columbia.

United States Geological Survey (USGS)
1972 *Columbia North, South Carolina.* 7.5 minute topographic quadrangle (photorevised 1990).

Vieyra, Daniel J.
1985 Gas Stations. In *Built in the USA: American Buildings from Airports to Zoos,* edited by Diane Maddex, \ pp. 86-89. Preservation Press, Washington, D.C.

Ward, H. Trawick
1983 A Review of Archaeology in the North Carolina Piedmont: A Study of Change. In *The Prehistory of North Carolina: An Archaeology Symposium*, edited by Mark A. Mathis and Jeffrey J. Crow, pp. 53-81. North Carolina Division of Archives and History, Raleigh.

Watts, W.A.
1970 The Full Glacial Vegetation of Northern Georgia. *Ecology* 51(1).

Wetmore, Ruth Y.
1987 Evidence for Archaic Stage Change from the Nipper Creek Site (38RD18), Richland County, South Carolina. *South Carolina Antiquities* 19:1-25.

Wetmore, Ruth Y., and Albert C. Goodyear III
1986 *Archaeological Investigations at Nipper Creek (38RD18): An Archaic Fall-Line Site.* South Carolina Institute of Archaeology and Anthropology Research Manuscript Series 201. Columbia.

Whiffen, Marcus
1981 *American Architecture Since 1780: A Guide to the Styles.* The MIT Press, Cambridge, Massachusetts.

Whitehead, Donald R.
1965 Palynology and Pleistocene Phytogeography of Unglaciated Eastern North America. In *The Quaternary of the United States*, edited by H.E. Wright Jr. and D.G. Frey. Princeton University Press, Princeton.

1973 Late Wisconsin Vegetational Changes in Unglaciated Eastern North America. *Quaternary Research* \ 3:621-631.

Willey, Gordon R., and Philip Phillips
1958 *Method and Theory in American Archaeology.* University of Chicago Press, Chicago.

Wood, Peter H.
1989 The Changing Population of the Colonial South: An Overview by Race and Region, 1685-1790. In *Powhatan's Mantle: Indians in the Colonial Southeast,* edited by P.H. Wood, G.A. Waselkov, and M.T. Hatley, pp.35-103. University of Nebraska Press, Lincoln.

Worth, John E.
1995 *The Struggle for the Georgia Coast: An Eighteenth-Century Spanish Retrospective on Guale and Mocama.* Anthropological Papers of the American Museum of Natural History 75. Washington, DC.

APPENDIX A: ARCHAEOLOGICAL SITE FORMS

SOUTH CAROLINA INSTITUTE OF ARCHAEOLOGY AND ANTHROPOLOGY
UNIVERSITY OF SOUTH CAROLINA
SITE INVENTORY RECORD
(68-1 Rev. 85)

STATE: South Carolina COUNTY: Richland SITE NUMBER: 38RD284 (revisit)
Recorded by: Damon A. Jackson for Dave Baluha Affiliation: Brockington and Associates, Inc. Date: 23-Nov-09

A. GENERAL INFORMATION

1. Site name: 38RD284 Project: Denny Terrace T/L Survey
2. USGS quadrangle: North Columbia Date: 1972 Scale: 7.5 minute
3. UTM: Zone 17 South Easting 494341 Northing 3768239
Other map reference:
4. County Road Map
5. Descriptive site type:
Prehistoric Pre-contact ceramic and lithic scatter Historic scatter
6. Archaeological Investigations: Survey xx Testing ____ Excavation ____
7. Property owner: Unknown Phone Number: ____
8. Address: ____
9. Other site designations: ____
10. National Register of Historic Places status:
Potentially eligible ____ Probably not eligible xx Additional work ____

Official Use Only

Determined eligible Determined not eligible Date

11. Level of Significance: National ____ State ____ Local ____
12. Justification: ____

On NRHP ____ Date ____

B. ENVIRONMENT AND LOCATION

1. General physiographic province:
Lower Coastal Plain ____ Middle Coastal Plain ____ Upper Coastal Plain xx
Piedmont ____ Blue Ridge Mountains ____
2. Landform location: ridge Site elevation (AMSL): 195 (in feet)
3. On site soil type: sand Soil classification: Orangeburg
4. Major river system: Pee Dee ____ Santee xx Ashley-Combahee-Edisto ____ Savannah ____
5. Nearest river/stream: Crane Creek
6. Current vegetation: pine/coniferous ____ hardwood ____ mixed pine/hardwood ____ old field ____
Grass/pasture ____ agricultural/crops ____ wetlands/fresh water ____ wetlands/salt water ____
Other x comments: Cleared transmission line corridor
7. Description of groundcover: absent ____ light xx moderate ____ heavy ____

C. SITE CHARACTERISTICS

1. Estimated site dimensions: 275 meters N/S by 75 meters E/W
2. Site depth: 50 cm
3. Cultural features (type and number): ____
4. Presence of (circle): midden floral remains faunal remains shell charcoal
5. Human skeletal remains: present ____ preservation ____ good
absent xx ____ poor
6. General site description: Drucker (183) first identified site and Baluha and Hendrix (2001) revisited the site Site retains same dimensions. We examined the southeastern portion of site in the powerline corridor. We excavated 10 shovel tests, six of which produced lithic artifacts. Additionally, we recovered artifacts From surface. Construction from road, sewerline, and substation have severely disturbed archaeological Deposits at site.

(Use in conjunction with handbook)

Site Map



Scale

The following information should be provided on the site map: site boundaries, nearby topographic features, associated streams, modern cultural features, different land use types in site area, collection loci, test excavation loci, archaeological features and means of access (include north arrow and scale).

MAP KEY

Verbal description of location:

Site extends south from intersection of Peeples and Brickyard Road

D. ARCHAEOLOGICAL COMPONENTS

	Paleo Indian	xx	Middle Woodland		17th century
	Early Archaic		Late Woodland	xx	18th century
	Middle Archaic		Mississippian		19th century
	Late Archaic		Unknown prehistoric	xx	20th century
xx	Early Woodland		16th century		Unknown historic

E. DATA RECOVERED

Material Recovered in 2009 (n=48): 75 Total number of artifacts recovered by Brockington

1 chert uniface tool	1 trans quartz sec core red flk	
1 metavolcanic flake frag	1 trans quartz shatter	
2 milky quartz flake frags	1 trans quartz tert core red flk	
1 milky quartz sec. core red. Flk		
6 milky quartz shatter		
1 quartzite fcr		
1 quartzite flake frag		
1 quartzite shatter		
1 translucent quartz cobble		
15 translucent quartz flake frags		
1 translucent quartz pressure flk		

(Attach additional artifact inventory sheets if needed)

F. DATA RECOVERY METHODS

1. Ground surface visibility: 0% xx 1-25% ____ 26-50% ____ 51-75% ____ 76-100% xx
2. Number of person hours spent collecting (total hours X total people): 1
3. Description of surface collection methods:

Type
- ____ grid collection
- xx grab collection
- ____ controlled sampling
- ____ other (specify)

Extent
- xx complete
- ____ selective
- ____ no collection made

4. Description of testing methods:

Systematic xx
Nonsystematic ____

Type: Shovel Test

Test Units

Number	Size/	max.depth
10	30cm	70 cm
		cm
		cm
		cm

5. Description of excavation units:

Number	Size/	max.depth	Comments:
		cm	
		cm	
		cm	
		cm	
		cm	

G. MANAGEMENT INFORMATION

1. Present land use:

	Agricultural		Residential, high density
	Forest		Commercial
xx	Fallow	xx	Industrial
	Residential, low density		Other (specify)

MANAGEMENT INFORMATION (Continued)

2. Present condition/integrity of site:

Intact ____ Damaged xx Extent of ____ light ____ moderate Nature of xx erosion ____ cultivation

3. Potential impacts and threats to site:

Potential threat		Nature of threat			
	none		erosion		
	low		cultivation		
xx	moderate		logging		direct impact zone
	high	xx	construction/development		indirect impact zone
			vandalism		outside impact zone
			inundation	xx	indeterminate
			other (specify)		

4. Recommendations for further work:

survey	testing	excavation	archival	xx none	other

Comments:

5. Reference: Historic/archival documentation ____ Yes xx No ____ Not Known

Archaeological documentation xx Yes ____ No ____ Not Known

2009. Intensive Cultural Resources Survey of the Denny Terrace T/L Project Brockington and Associates.
Report Pending.

6. Additional management information/comments: Landform east of site is extremely eroded.
For additional details see Drucker (1983) report on survey of the Crane Creek Interceptor Project and
Baluha and Hendrix (2001) report on survey of the Columbia North pipeline project

Location of existing collections:

7. Locations of photographs: Brockington and Associates

8. Location of special samples: Brockington and Associates

9. Type of special samples:

Signature of observer: _____ Date: 23-Nov-09

Subsequent visits:

Observer _____ Date: _____

Observer _____ Date: _____

Observer _____ Date: _____

Site Map

Scale

The following information should be provided on the site map: site boundaries, nearby topographic features, associated streams, modern cultural features, different land use types in site area, collection loci, test excavation loci, archaeological features and means of access (include north arrow and scale).

MAP KEY

Verbal description of location:

From the intersection of Murdock and Wessinger Roads proceed east
Approximately 360 meters. The site is situated on the proposed
(cut) centerline where it intersects a dirt road.

SOUTH CAROLINA INSTITUTE OF ARCHAEOLOGY AND ANTHROPOLOGY
UNIVERSITY OF SOUTH CAROLINA
SITE INVENTORY RECORD
(68-1 Rev. 85)

STATE: South Carolina
Recorded by: Damon A. Jackson for Dave Baluha

COUNTY: Richland
Affiliation: Brockington and Associates, Inc.

SITE NUMBER: 38RD1364
Date: 23-Nov-09

A. GENERAL INFORMATION

1. Site name: Site 1
Project: Denny Terrace T/L Survey
2. USGS quadrangle: North Columbia
Date: 1972
Scale: 7.5 minute
3. UTM: Zone 17 South
Easting 498676
Northing 3774242
Other map reference:
4. County Road Map
5. Descriptive site type:
Prehistoric Pre-contact lithic scatter
Historic
6. Archaeological Investigations: Survey xx
Testing
Excavation
7. Property owner: Unknown
Phone Number:
8. Address:
9. Other site designations:
10. National Register of Historic Places status:
Potentially eligible
Probably not eligible xx
Additional work

Official Use Only

Determined eligible
Determined not eligible
Date

11. Level of Significance:
National
State
Local
12. Justification:

On NRHP
Date

B. ENVIRONMENT AND LOCATION

1. General physiographic province:
Lower Coastal Plain
Middle Coastal Plain
Upper Coastal Plain xx
Piedmont
Blue Ridge Mountains
Site elevation (AMSL): 270 (in feet)
2. Landform location: ridge
Soil classification: Orange
3. On site soil type: loam
Ashley-Combahee-Edisto
Savannah
4. Major river system: Pee Dee
Santee xx
5. Nearest river/stream: North Branch of Crane Creek
6. Current vegetation: pine/coniferous xx
hardwood
mixed pine/hardwood
old field
Grass/pasture
agricultural/crops
wetlands/fresh water
wetlands/salt water
Other
comments:
7. Description of groundcover:
absent
light xx
moderate
heavy

C. SITE CHARACTERISTICS

1. Estimated site dimensions: 25 meters N/S by 33 meters E/W
2. Site depth: 20 cm
3. Cultural features (type and number):
4. Presence of (circle): midden floral remains faunal remains shell charcoal
5. Human skeletal remains: present
preservation
good
absent xx
poor
6. General site description: Multi-component scatter of Pre-Contact ceramic and lithic artifacts and Post-Contact Architectural materials and kitchen artifacts located on a ridge overlooking the North Branch of Crane Crk. Site is bisected by a dirt road. No historic maps show a bldg at Site 1.

(Use in conjunction with handbook)

D. ARCHAEOLOGICAL COMPONENTS

	Paleo Indian		Middle Woodland		17th century
	Early Archaic		Late Woodland		18th century
	Middle Archaic		Mississippian	xx	19th century
	Late Archaic	xx	Unknown prehistoric	xx	20th century
	Early Woodland		16th century		Unknown historic

E. DATA RECOVERED

List material recovered — 27 Total number of artifacts

1 plain sherd w/ fine/med temper
1 milky quartz ff
1 milky quartz shatter
1 translucent quartz ff
2 amethyst bg frags
1 brown bg frag
1 clear bg frag
1 amber bg frag
1 olive green bg frag
1 aqua window glass frag

1 uid nail
1 uid square nail
1 undec white porcelain
2 brown saltglazed stoneware
1 green transfer print whiteware
4 undec whiteware
5 iron wire frags

(Attach additional artifact inventory sheets if needed)

F. DATA RECOVERY METHODS

1. Ground surface visibility: 0% ____ 1-25% ____ 26-50% x 51-75% ____ 76-100% xx
2. Number of person hours spent collecting (total hours X total people): 1
3. Description of surface collection methods:

Type
____ grid collection
xx grab collection
____ controlled sampling
____ other (specify)

Extent
xx complete
____ selective
____ no collection made

4. Description of testing methods:

Systematic xx
Nonsystematic ____

Type: Shovel Test

Test Units

Number	Size/	max.depth
18	30cm	40 cm
		cm
		cm
		cm

5. Description of excavation units:

Number	Size/	max.depth
		cm
		cm
		cm
		cm
		cm

Comments:

G. MANAGEMENT INFORMATION

1. Present land use:

	Agricultural		Residential, high density
xx	Forest		Commercial
	Fallow		Industrial
	Residential, low density		Other (specify)

MANAGEMENT INFORMATION (Continued)

2. Present condition/integrity of site:

Intact ____ Damaged xx

Extent of
____ light
xx moderate

Nature of
xx erosion
____ cultivation

3. Potential impacts and threats to site:

Potential threat	Nature of threat	
____ none	____ erosion	
____ low	____ cultivation	
xx moderate	____ logging	____ direct impact zone
____ high	xx construction/development	____ indirect impact zone
	____ vandalism	____ outside impact zone
	____ inundation	xx indeterminate
	____ other (specify)	

4. Recommendations for further work:
____ survey ____ testing ____ excavation ____ archival xx none ____ other
Comments:

5. Reference: Historic/archival documentation ____ Yes xx No ____ Not Known
Archaeological documentation xx Yes ____ No ____ Not Known
2009. Intensive Cultural Resources Survey of the Denny Terrace T/L Project Brockington and Associates.
Report Pending.

6. Additional management information/comments:

Location of existing collections:
7. Locations of photographs: Brockington and Associates
8. Location of special samples: Brockington and Associates
9. Type of special samples:

Signature of observer: Date: 23-Nov-09

Subsequent visits:
Observer Date:
Observer Date:
Observer Date:

SOUTH CAROLINA INSTITUTE OF ARCHAEOLOGY AND ANTHROPOLOGY
UNIVERSITY OF SOUTH CAROLINA
SITE INVENTORY RECORD
(68-1 Rev. 85)

STATE: South Carolina COUNTY: Richland SITE NUMBER: 38RD1365
Recorded by: Damon A. Jackson for Dave Baluha Affiliation: Brockington and Associates, Inc. Date: 23-Nov-09

A. GENERAL INFORMATION

1. Site name: Site 2 Project: Denny Terrace T/L Survey
2. USGS quadrangle: North Columbia Date: 1972 Scale: 7.5 minute
3. UTM: Zone 17 South Easting 496120 Northing 3772118
Other map reference:
4. County Road Map
5. Descriptive site type:
Prehistoric Pre-contact lithic scatter Historic
6. Archaeological Investigations: Survey xx Testing Excavation
7. Property owner: Unknown Phone Number:
8. Address:
9. Other site designations:
10. National Register of Historic Places status:
Potentially eligible Probably not eligible xx Additional work

Official Use Only

Determined eligible Determined not eligible Date

11. Level of Significance: National State Local
12. Justification:

On NRHP Date

B. ENVIRONMENT AND LOCATION

1. General physiographic province:
Lower Coastal Plain Middle Coastal Plain Upper Coastal Plain xx
Piedmont Blue Ridge Mountains
2. Landform location: ridge Site elevation (AMSL): 250 (in feet)
3. On site soil type: loam Soil classification: Orange
4. Major river system: Pee Dee Santee xx Ashley-Combahee-Edisto Savannah
5. Nearest river/stream: North Branch of Crane Creek
6. Current vegetation: pine/coniferous hardwood mixed pine/hardwood old field
Grass/pasture agricultural/crops wetlands/fresh water wetlands/salt water
Other x comments: Cleared transmission line corridor
7. Description of groundcover: absent light xx moderate heavy

C. SITE CHARACTERISTICS

1. Estimated site dimensions: 15 meters N/S by 30 meters E/W
2. Site depth: 0 cm
3. Cultural features (type and number): Surface scatter
4. Presence of (circle): midden floral remains faunal remains shell charcoal
5. Human skeletal remains: present preservation good
absent xx poor
6. General site description: Surface scatter of Pre-Contact lithics located on a ridge overlooking a Tributary of Crane Creek. Site is located in a cleared powerline corridor. We recovered three tools, Including a Savannah River ppk and an unidentifiable Middle Archaic ppk form.

(Use in conjunction with handbook)

Site Map

Scale

The following information should be provided on the site map: site boundaries, nearby topographic features, associated streams, modern cultural features, different land use types in site area, collection loci, test excavation loci, archaeological features and means of access (include north arrow and scale).

MAP KEY

Verbal description of location:

From the intersection of Blue Ridge Terrace Blvd and an SCE&G Gasline, proceed NE on the gasline approximately 420 meters where the gasline intersects a powerline corridor. Head south on the Powerline corridor approximately 210 meters to Site 2.

D. ARCHAEOLOGICAL COMPONENTS

	Paleo Indian		Middle Woodland		17th century
	Early Archaic		Late Woodland		18th century
xx	Middle Archaic		Mississippian		19th century
xx	Late Archaic		Unknown prehistoric		20th century
	Early Woodland		16th century		Unknown historic

E. DATA RECOVERED

List material recovered

4 Total number of artifacts

1 milky quartz flake fragment
1 milky quartz biface fragment
1 milky quartz Savannah River ppk
1 milky quartz(unidentifiable)
Middle Archaic ppk

(Attach additional artifact inventory sheets if needed)

F. DATA RECOVERY METHODS

1. Ground surface visibility: 0% ____ 1-25% ____ 26-50% x 51-75% ____ 76-100% xx
2. Number of person hours spent collecting (total hours X total people): 1
3. Description of surface collection methods:

Type
xx grid collection
____ grab collection
____ controlled sampling
____ other (specify)

Extent
xx complete
____ selective
____ no collection made

4. Description of testing methods:

Systematic xx
Nonsystematic ____

Type: Shovel Test

Test Units

Number	Size/	max.depth
14	30cm	10 cm
		cm
		cm
		cm

5. Description of excavation units:

Number	Size/	max.depth
		cm
		cm
		cm
		cm
		cm

Comments:

G. MANAGEMENT INFORMATION

1. Present land use:

	Agricultural		Residential, high density
	Forest		Commercial
xx	Fallow		Industrial
	Residential, low density		Other (specify)

MANAGEMENT INFORMATION (Continued)

2. Present condition/integrity of site:

Intact ____ Damaged xx

Extent of: ____ light, ____ moderate

Nature of: xx erosion, ____ cultivation

3. Potential impacts and threats to site:

Potential threat	Nature of threat	
____ none	____ erosion	
____ low	____ cultivation	
xx moderate	____ logging	____ direct impact zone
____ high	xx construction/development	____ indirect impact zone
	____ vandalism	____ outside impact zone
	____ inundation	xx indeterminate
	____ other (specify)	

4. Recommendations for further work:
____ survey ____ testing ____ excavation ____ archival xx none ____ other
Comments:

5. Reference: Historic/archival documentation ____ Yes xx No ____ Not Known

Archaeological documentation xx Yes ____ No ____ Not Known

2009. Intensive Cultural Resources Survey of the Denny Terrace T/L Project Brockington and Associates.
Report Pending.

6. Additional management information/comments: Site is extremely eroded.

Location of existing collections:
7. Locations of photographs: Brockington and Associates
8. Location of special samples: Brockington and Associates
9. Type of special samples:

Signature of observer: Date: 23-Nov-09

Subsequent visits:
Observer Date:
Observer Date:
Observer Date:

SOUTH CAROLINA INSTITUTE OF ARCHAEOLOGY AND ANTHROPOLOGY
UNIVERSITY OF SOUTH CAROLINA
SITE INVENTORY RECORD
(68-1 Rev. 85)

STATE: South Carolina COUNTY: Richland SITE NUMBER: 38RD105 (revisit)
Recorded by: Damon A. Jackson for Dave Baluha Affiliation: Brockington and Associates, Inc. Date: 23-Nov-09

A. GENERAL INFORMATION

1. Site name: 38RD105 Project: Denny Terrace T/L Survey
2. USGS quadrangle: North Columbia Date: 1972 Scale: 7.5 minute
3. UTM: Zone 17 South Easting 496266 Northing 3770092
Other map reference:
4. County Road Map
5. Descriptive site type:
Prehistoric Pre-contact lithic scatter Historic
6. Archaeological Investigations: Survey xx Testing Excavation
7. Property owner: Unknown Phone Number:
8. Address:
9. Other site designations:
10. National Register of Historic Places status:
Potentially eligible Probably not eligible xx Additional work

Official Use Only

Determined eligible Determined not eligible Date

11. Level of Significance: National State Local
12. Justification:

On NRHP Date

B. ENVIRONMENT AND LOCATION

1. General physiographic province:
Lower Coastal Plain Middle Coastal Plain Upper Coastal Plain xx
Piedmont Blue Ridge Mountains
2. Landform location: ridge Site elevation (AMSL): 180 (in feet)
3. On site soil type: Silty loam Soil classification: Georgeville
4. Major river system: Pee Dee Santee xx Ashley-Combahee-Edisto Savannah
5. Nearest river/stream: Crane Creek
6. Current vegetation: pine/coniferous hardwood mixed pine/hardwood old field
Grass/pasture agricultural/crops wetlands/fresh water wetlands/salt water
Other x comments: Cleared transmission line corridor
7. Description of groundcover: absent light xx moderate heavy

C. SITE CHARACTERISTICS

1. Estimated site dimensions: 15 meters N/S by 30 meters E/W
2. Site depth: 0 cm
3. Cultural features (type and number):

4. Presence of (circle): midden floral remains faunal remains shell charcoal
5. Human skeletal remains: present preservation good
absent xx poor
6. General site description: Scatter of Pre-Contact lithic artifacts located on a ridge toe on the east bank of Crane Creek. Site previously identified by Ferguson (1976) during a survey of a sewerline. No diagnostic Artifacts recovered, but chert, quartz, and rhyolite tertiary flakes, flake fragments, and shatter are.

(Use in conjunction with handbook)

Site Map

Scale

The following information should be provided on the site map: site boundaries, nearby topographic features, associated streams, modern cultural features, different land use types in site area, collection loci, test excavation loci, archaeological features and means of access (include north arrow and scale).

MAP KEY

Verbal description of location:

Proceed northwest from Patton Circle on a logging road

Approximately 630 meters to a powerline corridor.

D. ARCHAEOLOGICAL COMPONENTS

	Paleo Indian		Middle Woodland		17th century
	Early Archaic		Late Woodland		18th century
	Middle Archaic		Mississippian		19th century
	Late Archaic	xx	Unknown prehistoric		20th century
	Early Woodland		16th century		Unknown historic

E. DATA RECOVERED

List material recovered — 12 Total number of artifacts

3 chert tert. Core red. Flakes
1 milky quartz ff
3 milky quartz shatter
2 milky quartz tert. Core. Red. F
1 rhyolite ff
1 translucent quartz ff
1 trans. Quartz tert. Core red. f

(Attach additional artifact inventory sheets if needed)

F. DATA RECOVERY METHODS

1. Ground surface visibility: 0% xx 1-25% ____ 26-50% ____ 51-75% ____ 76-100% xx
2. Number of person hours spent collecting (total hours X total people): 0
3. Description of surface collection methods:

Type
- xx grid collection
- ____ grab collection
- ____ controlled sampling
- ____ other (specify)

Extent
- ____ complete
- ____ selective
- xx no collection made

4. Description of testing methods:

Systematic xx
Nonsystematic ____

Type: Shovel Test

Test Units

Number	Size/	max.depth
10	30cm	40 cm
		cm
		cm
		cm

5. Description of excavation units:

Number	Size/	max.depth
		cm
		cm
		cm
		cm
		cm

Comments:

G. MANAGEMENT INFORMATION

1. Present land use:

	Agricultural		Residential, high density
	Forest		Commercial
xx	Fallow		Industrial
	Residential, low density		Other (specify)

MANAGEMENT INFORMATION (Continued)

2. Present condition/integrity of site:

Intact ____ Damaged xx Extent of
- ____ light
- ____ moderate

Nature of
- xx erosion
- ____ cultivation

3. Potential impacts and threats to site:

Potential threat		Nature of threat			
	none		erosion		
	low		cultivation		
xx	moderate		logging		direct impact zone
	high	xx	construction/development		indirect impact zone
			vandalism		outside impact zone
			inundation	xx	indeterminate
			other (specify)		

4. Recommendations for further work:

survey	testing	excavation	archival	xx none	other

Comments:

5. Reference: Historic/archival documentation ____ Yes xx No ____ Not Known

Archaeological documentation xx Yes ____ No ____ Not Known

2009. Intensive Cultural Resources Survey of the Denny Terrace T/L Project Brockington and Associates.
Report Pending.

6. Additional management information/comments: Landform east of site is extremely eroded.
For additional details see Ferguson (1976) report on survey of the Crane Creek Project (SCIAA RMS)

Location of existing collections:

7. Locations of photographs: Brockington and Associates
8. Location of special samples: Brockington and Associates
9. Type of special samples:

Signature of observer: _____ Date: 23-Nov-09

Subsequent visits:

Observer _____ Date: _____
Observer _____ Date: _____
Observer _____ Date: _____

APPENDIX B: SOUTH CAROLINA STATEWIDE SURVEY FORMS

Statewide Survey of Historic Resources

State Historic Preservation Office
South Carolina Department of Archives and History
8301 Parklane Rd.
Columbia, SC 29223-4905 (803) 896-6100

Control Number: U / 79 / / 4786
Status County No Quad No Site No

Tax Map No.: _____

Reconnaissance Survey Form

Identification

Historic Name: house, unidentified

Common Name:

Address/Location: E side of US Hwy. 21, .05 N of jct with Nubbin Circle

City: County: Richland

Vicinity of: Columbia Quadrangle Name: Ft. Jackson North

Ownership: Private Category: building

Historical Use Residential/Domestic Date: ca. 1940

Current Use: Residential/Domestic

SHPO NR DOE: Other Designation:

Notes: Side-gable, brick bungalow with an attached gable-front porch with brick posts. House has a porte cochere, knee braces, 4/1 windows, vinyl siding in gable ends.

Photographs

Roll No.:	Neg. No.:	View of:
3	2	front, W elevation



Program Management

Recorded by: SAW, Edwards-Pitman Environmental, Inc.

Date Recorded: 08/15/2001

Historical Information

Historical Information:

Source of Information:

Photographs

Use Grid for Sketching

Roll No. Neg. No. View of *Resource 6310, façade (east elevation).*

Determination:

Status:

Program Management

Recorded by: Erin O'Bryant Kane
Date Recorded: October 18, 2009

APPENDIX C: RESUMES OF AUTHORS

Brockington
Cultural Resources Consulting

DAVID S. BALUHA
PROJECT MANAGER

EDUCATION
1992 B.A. Anthropology and Geography (Philosophy Minor), University of North Carolina, Chapel Hill

AREAS OF SPECIALIZATION
Pre-Contact Archaeology (Late Archaic to Woodland)
Geographic Information Systems (GIS)
Coastal Adaptation Strategies, Expedient Technology, Lithic Technology

PROFESSIONAL SOCIETY MEMBERSHIP
Archaeological Society of South Carolina
Southeastern Archaeological Conference

PROFESSIONAL POSITION
Project Manager

ACADEMIC EXPERIENCE
1993 Washington State University Archaeological Field School, Snake River Gorge, Washington
1992 University of North Carolina-Chapel Archaeological Field School, Jenrette Site, Hillsborough, North Carolina

PROFESSIONAL PRESENTATIONS
2003 *An Initial Report of the Data Recovery Investigations at the Parrot Point Site (38CH1781), James Island, South Carolina.* Paper Presented at the Archaeological Society of South Carolina Annual Meeting, Columbia.
2003 *Shell Middens in the Summertime: Data Recovery Investigations at Parrot Point (38CH1781), James Island, South Carolina.* Paper Presented at the Southeastern Archaeological Conference Annual Meeting, Charlotte, North Carolina.
2005 *Structures at Parrot Point and Other Late Archaic Sites in South Carolina.* Paper Presented at the Southeastern Archaeological Conference Annual Meeting, Columbia, South Carolina.

SELECTED PROJECT EXPERIENCE
2008 Field Director and Author for the Archaeological Testing of Eight Sites at the Watson Hill Tract, Dorchester County, South Carolina, for Watson Hill, LLC, Wichita, Kansas.
2008 Field Director and Author for the Archaeological Survey of the I73 II B Mega North Project, Dillon and Marlboro Counties, South Carolina, for the LPA Group and the SCDOT, Columbia, South Carolina.
2007 Field Director and Author for the Cultural Resources Survey of a Portion of Rose Island, Beaufort County, South Carolina, for Thomas and Hutton Engineering Company, Savannah, Georgia.
2007 Field Director and Author for the I-73 Mega South IIA Archaeological Survey, Dillon, Horry, and Marion Counties, South Carolina, for The LPA Group, Columbia, SC.
2007 Field Director and Author for the Cultural Resources Survey of Horse Island, Charleston County, South Carolina, for Disher, Hamrick, and Myers, LLC, Charleston, South Carolina.
2006 Field Director and Author for the Cultural Resources Survey and Archaeological Testing of Selected Sites at the Watson Hill Tract, Dorchester County, South Carolina, for Watson Hill, LLC, Wichita, Kansas.
2006 Field Director and Author for the Cultural Resources Survey of the Hunt Club Tract, Chatham County, Georgia, for Beazer Homes, Savannah, Georgia.
2006 Co-Field Director and Author for the Cultural Resources Survey and Testing at the Poplar Grove Tract, Dorchester County, South Carolina, for Blanchard and Calhoun, LLC, Augusta, Georgia.

Historical and Photographic Documentation of 2237 Beaver Shop Road, Cobb County Georgia. Prepared for Riversouth Land Management.

2006 Kane, Erin and Jim Pritchard
Literature Review and Architectural Reconnaissance for the Findley Road Tract, Fulton County, Georgia. Prepared for ACER Environmental Inc., Lawrenceville, Georgia.

2006 Kane, Erin and Jim Pritchard
Literature Review and Architectural Reconnaissance for the Crossroads at 400 Tract, Forsyth County, Georgia. Prepared for ACER Environmental Inc., Lawrenceville, Georgia.

2006 Kane, Erin and Jim Pritchard
Literature Review for the Marine 400 Tract, Forsyth County, Georgia. Prepared for ACER Environmental Inc., Lawrenceville, Georgia.

2006 Kane, Erin and Patricia Stallings
Architectural Resources Survey for the Anniston Army Depot. Prepared for USACE, Mobile District and Anniston Army Depot, Alabama. (Pending)

2006 Kane, Erin
Architectural Resources Survey for the Proposed Replacement of the SR 26/ US 80 Bridge over the Ogeechee River and theSR 26/ US 80 Overflow Bridge over the Ogeechee River, Bryan and Effingham Counties, Georgia. Prepared for Greenhorne and O'Mara, Marietta, Georgia, and the Georgia Department of Transportation, Atlanta, Georgia. (In review)

2006 Kane, Erin and Alex Sweeney
Phase I Cultural Resources Survey for the Proposed Intersection Improvements Along US Route 221 and US Route 221 Connector, Cherokee County, South Carolina. Prepared for Campco Engineering, Inc., Rock Hill, South Carolina and South Carolina Department of Transportation, Columbia, South Carolina.

2006 Kane, Erin
Historical and Photographic Documentation of the Kendrick-Benson House, 2480 Bells Ferry Road, Cobb County, Georgia. Prepared for Thomas Group Communities, Marietta, Georgia.

2006 Kane, Erin
Cultural Resources Background Research and Architectural Windshield Reconnaissance for the Hyatt Substation Study Area, Jackson and Swain Counties, North Carolina. Prepared for Facilities Planning and Siting, Charlotte, North Carolina.

2006 Kane, Erin
Cultural Resources Background Research and Architectural Windshield Reconnaissance for the Soco Substation Study Area, Jackson and Swain Counties, North Carolina. Prepared for Facilities Planning and Siting, Charlotte, North Carolina.

2006 Kane, Erin and Jim Pritchard
Literature Review for the Settingdown Circle Development Tract, Forsyth County, Georgia. Prepared for ACER Environmental Inc., Lawrenceville, Georgia.

2006 Kane, Erin and Jim Pritchard
Literature Review for the Rogers Bridge Road Development Tract, Fulton County, Georgia. Prepared for ACER Environmental, Inc., Lawrenceville, Georgia.

2006 Kane, Erin and Jim Pritchard
Literature Review for the Levenboro Estates Development Tract, Rockdale County, Georgia. Prepared for ACER Environmental, Inc., Lawrenceville, Georgia.

2006 Kane, Erin and Jim Pritchard
Literature Review for the Rockbridge Road Development Tract, Rockdale County, Georgia. Prepared for ACER Environmental, Inc., Lawrenceville, Georgia.

2006 Kane, Erin and Jim Pritchard
Literature Review for the Trever's Terrace Development Tract, Newton County, Georgia. Prepared for ACER Environmental, Inc., Lawrenceville, Georgia.

2006 Kane, Erin and Jim Pritchard
Literature Review for the Savoy Park Development Tract, Newton County, Georgia. Prepared for ACER Environmental, Inc., Lawrenceville, Georgia.

2001 Field Director and Author for the Archaeological Survey of the Ripley Light Marina Tract, Charleston County, South Carolina, Prepared for General Engineering Company, Charleston, SC.

2001 Field Director and Author for the Archaeological Survey of the US Route 17 Improvements Project, Charleston County, South Carolina, Prepared for Transystems Inc., Greenville, SC.

2001 Field Director and Author for the Archaeological Survey of 5.3 Hectares at the Sage Valley Golf Club, Aiken County, South Carolina, Prepared for Sage Valley Golf Club, LLC., Aiken, SC.

2001 Field Director and Author for the Archaeological Survey of the Proposed Richtex Brick Natural Gas Pipeline, Richland County, South Carolina, Prepared for South Carolina Pipeline Corporation, Columbia, SC.

2000 Field Director and Author for the Archaeological Survey of the PeeDee Commerce Center 69kV Tap Line, Florence County, South Carolina, Prepared for South Carolina Public Service Authority, Moncks Corner, SC.

APPENDIX D

COMMUNITY QUESTIONNAIRE RESPONSE ANALYSIS

DENNY TERRACE – PINELAND
230 KV LINE

Routing Study Questionnaire Response Analysis

January 2008

South Carolina Electric & Gas Company
Columbia, South Carolina

SCE&G
A SCANA COMPANY

South Carolina Electric & Gas Company
Denny Terrace – Pineland 230 kV Line

Questionnaire Summary

I. Routing Information

Category A: Environmental Factors

1.93 Protection of *forests and other existing vegetation*
2.26 Protection of *rare, threatened or endangered species (plants or animals)*
1.83 Protection of *streams*, creeks, rivers
2.76 Protection of *wetlands and marshes*

Category B: Community Factors

1.72 The location of *residences in relation to alternate line routes*
2.74 The location of *schools* in relation to alternate line routes
3.66 The location of *churches and cemeteries* in relation to alternate line routes
3.72 The location of *hospitals* in relation to alternate line routes
3.94 The location of *nursing homes* in relation to alternate line routes
3.85 The location of *day care centers* in relation to alternate line routes
4.22 The location of *recreational areas/facilities* in relation to alternate line routes
4.70 The location of *scenic features or scenic viewpoints* in relation to alternate line routes.

Category C: Cultural and Historic Factors

1.72 The location of historic structures in relation to alternate line routes
2.08 The location of *historic districts* in relation to alternate line routes
2.22 The location of *archaeological resources* in relation to alternate line routes

Category D: Visual Factors

1.58 The degree to which alternate line routes will be seen from residences
3.29 The degree to which alternate line routes will be seen from *public roads*
2.63 The degree to which alternate line routes will be seen from *public facilities (schools, churches, nursing homes, commercial/industrial facilities, etc.)*
3.18 The degree to which alternate line routes will be seen from *recreation areas*
3.28 The degree to which alternate line routes will be seen from *unique scenic features (riverfront trail systems, parks, hiking trails, etc.)*

Category E: Land Use Factors

3.59 The effect alternate line routes will have on *forests*
3.82 The effect alternate line routes will have on *crop and pasture land*
4.60 The effect alternate line routes will have on *commercial land use*
3.22 The effect alternate line routes will have on *institutional land use (church, schools, libraries, etc.)*
5.59 The effect alternate line routes will have on *industrial land use*
1.91 The effect alternate line routes will have on residential land use
4.51 The effect alternate line routes will have on *public land uses*
3.89 The effect alternate line routes will have on *recreational land use*

Relative Importance of Environmental Factors to Questionnaire Respondents

Percentage of Most Important Rank Cast for Each Major Factor in the Category (Total most important ranks for each factor divided by the total most important ranks for all factors)

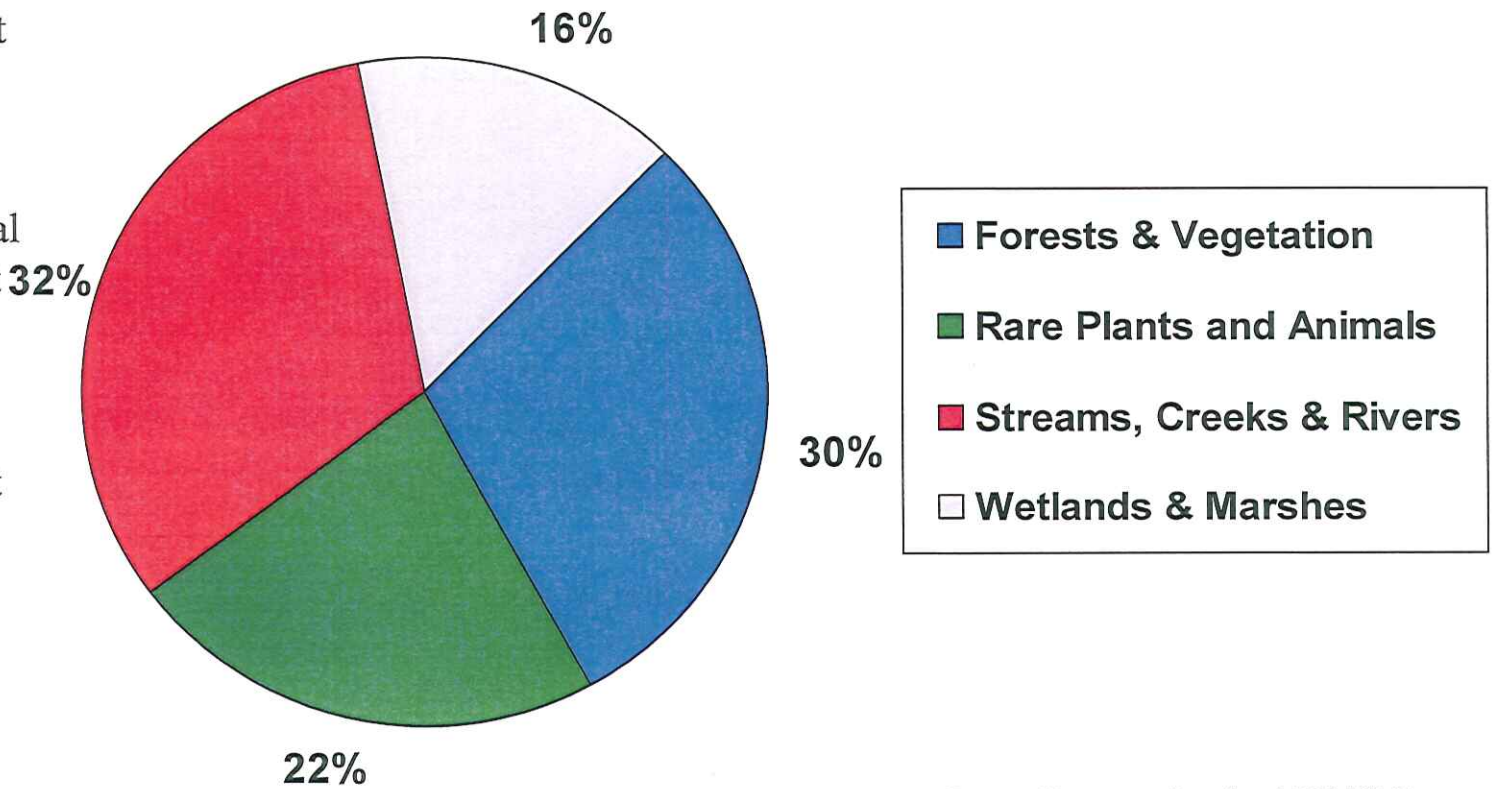

Denny Terrace – Pineland 230 kV Line

Relative Importance of Community Factors to Questionnaire Respondents

Percentage of Most Important Rank Cast for Each Major Factor in the Category (Total most important ranks for each factor divided by the total most important ranks for all factors)

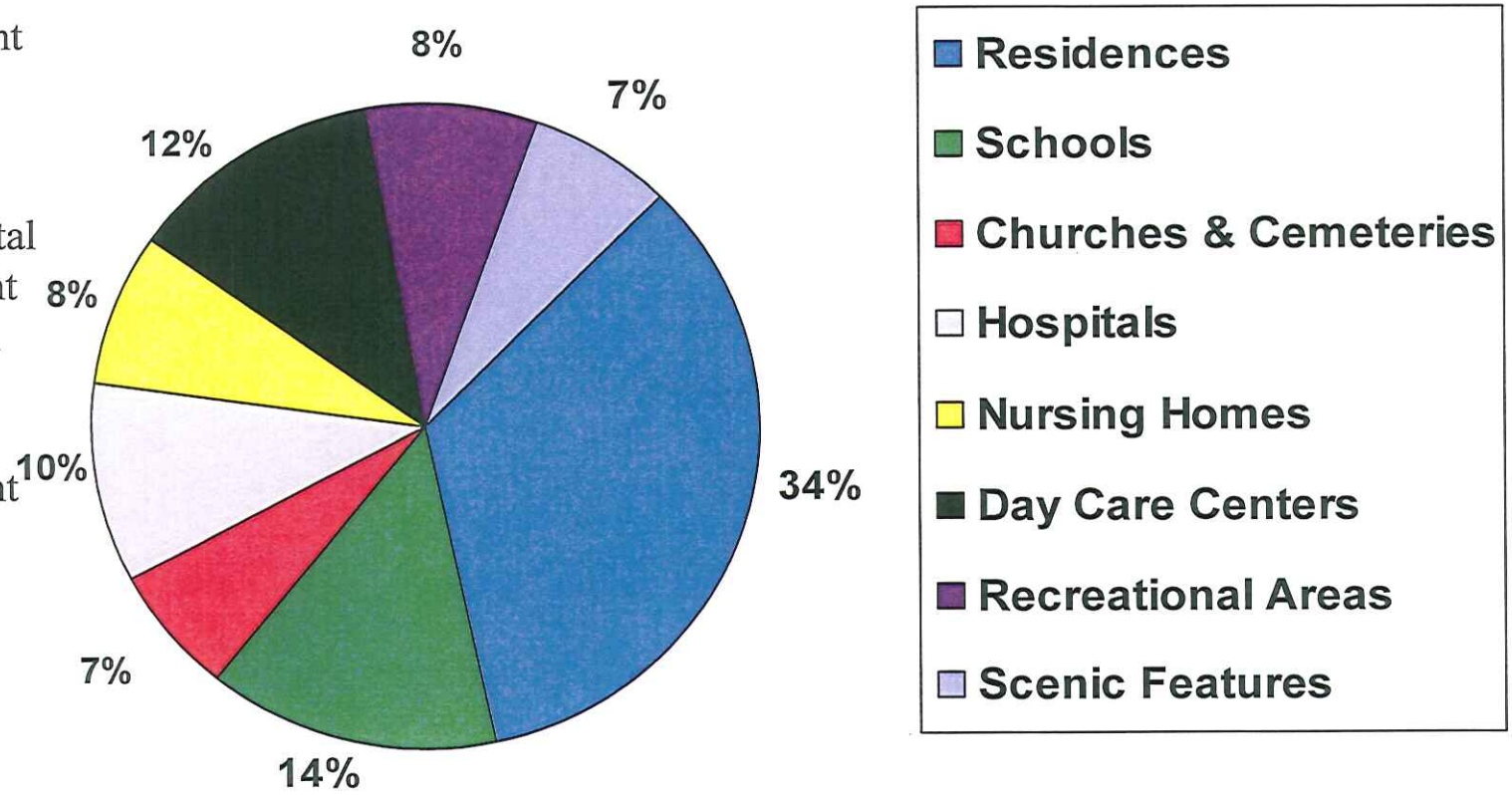

Denny Terrace – Pineland 230 kV Line

Relative Importance of Cultural and Historic Factors to Questionnaire Respondents

Percentage of Most Important Rank Cast for Each Major Factor in the Category (Total most important ranks for each factor divided by the total most important ranks for all factors)

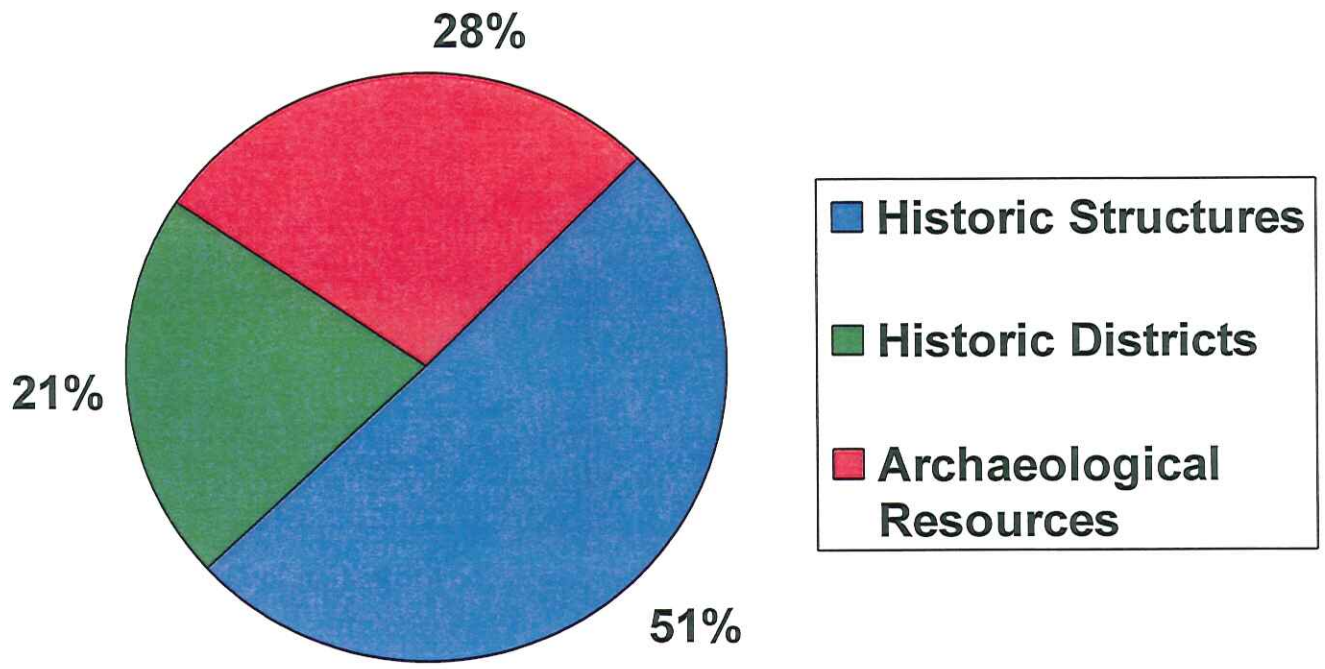

Relative Importance of Visual Factors to Questionnaire Respondents

Percentage of Most Important Rank Cast for Each Major Factor in the Category (Total most important ranks for each factor divided by the total most important ranks for all factors)

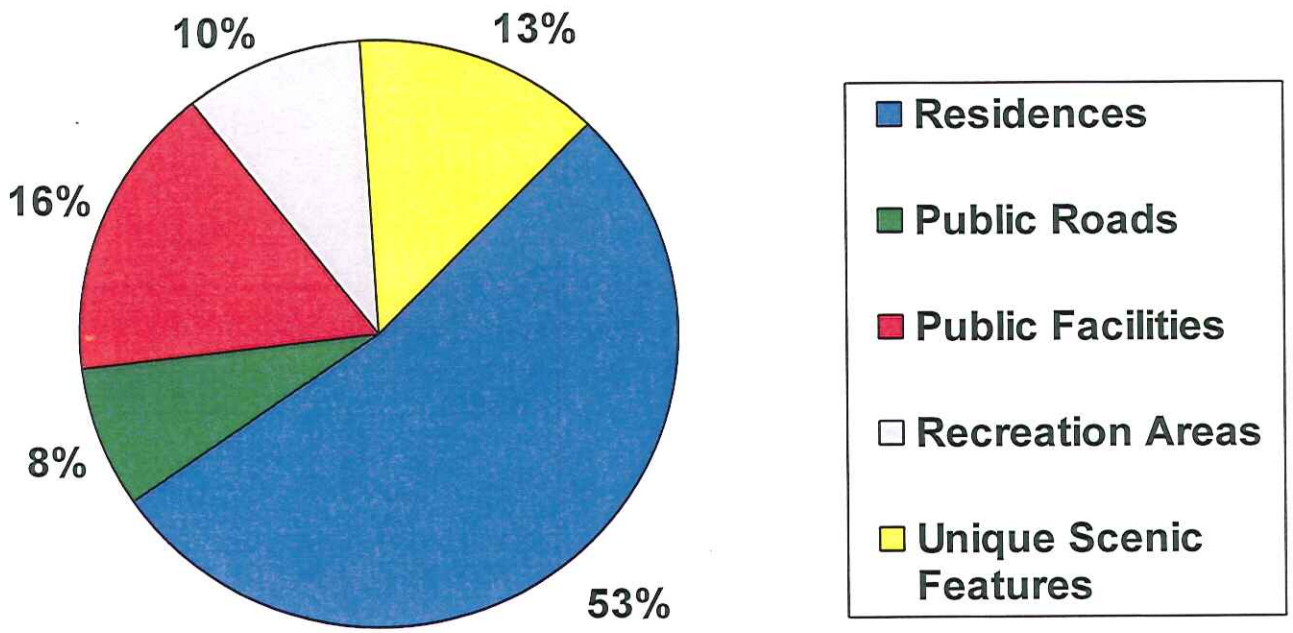

Relative Importance of Effects on Land Use to Questionnaire Respondents

Percentage of Most Important Rank Cast for Each Major Factor in the Category (Total most important ranks for each factor divided by the total most important ranks for all factors)

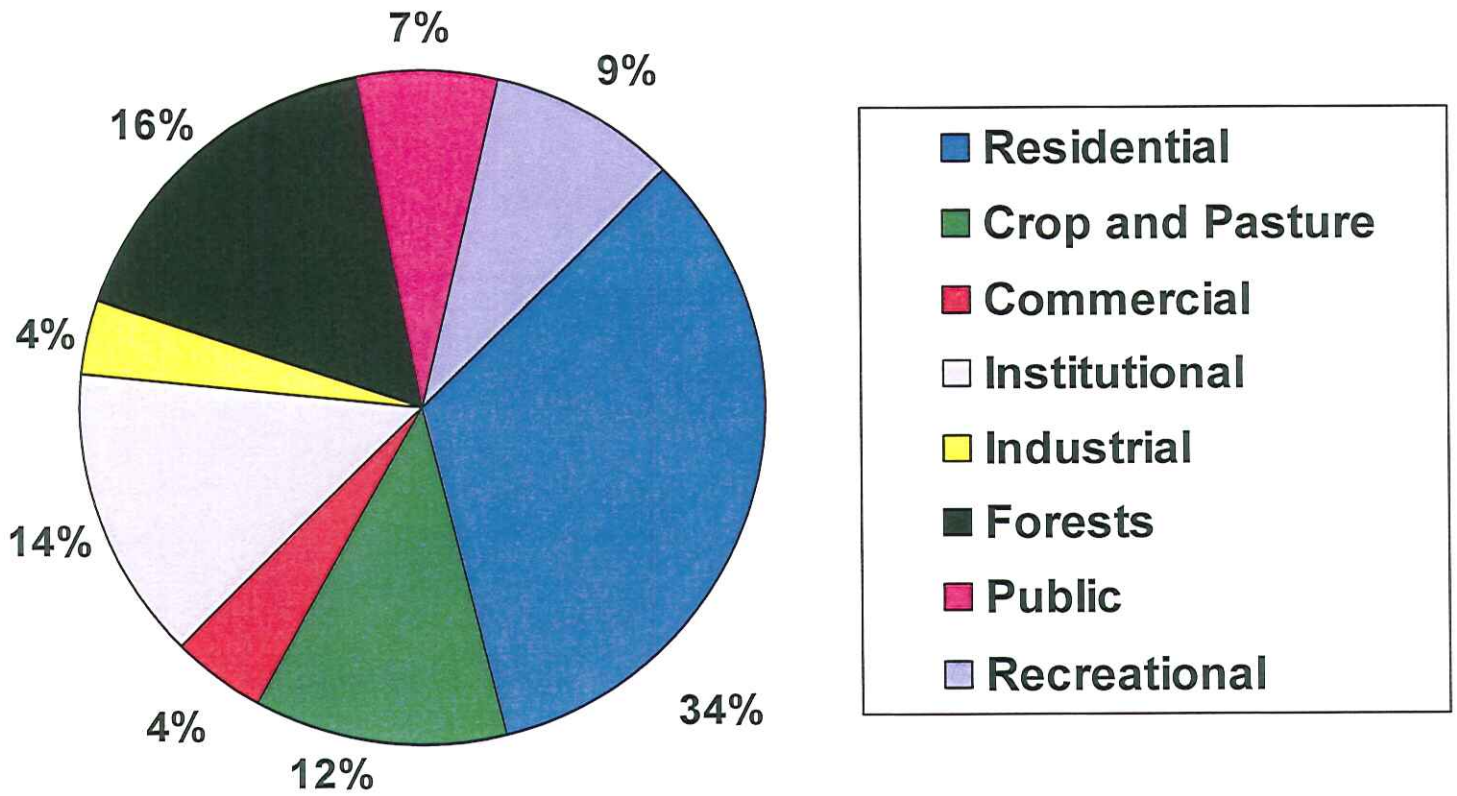

Denny Terrace – Pineland 230 kV Line

Relative Importance of Environmental Factors to Questionnaire Respondents

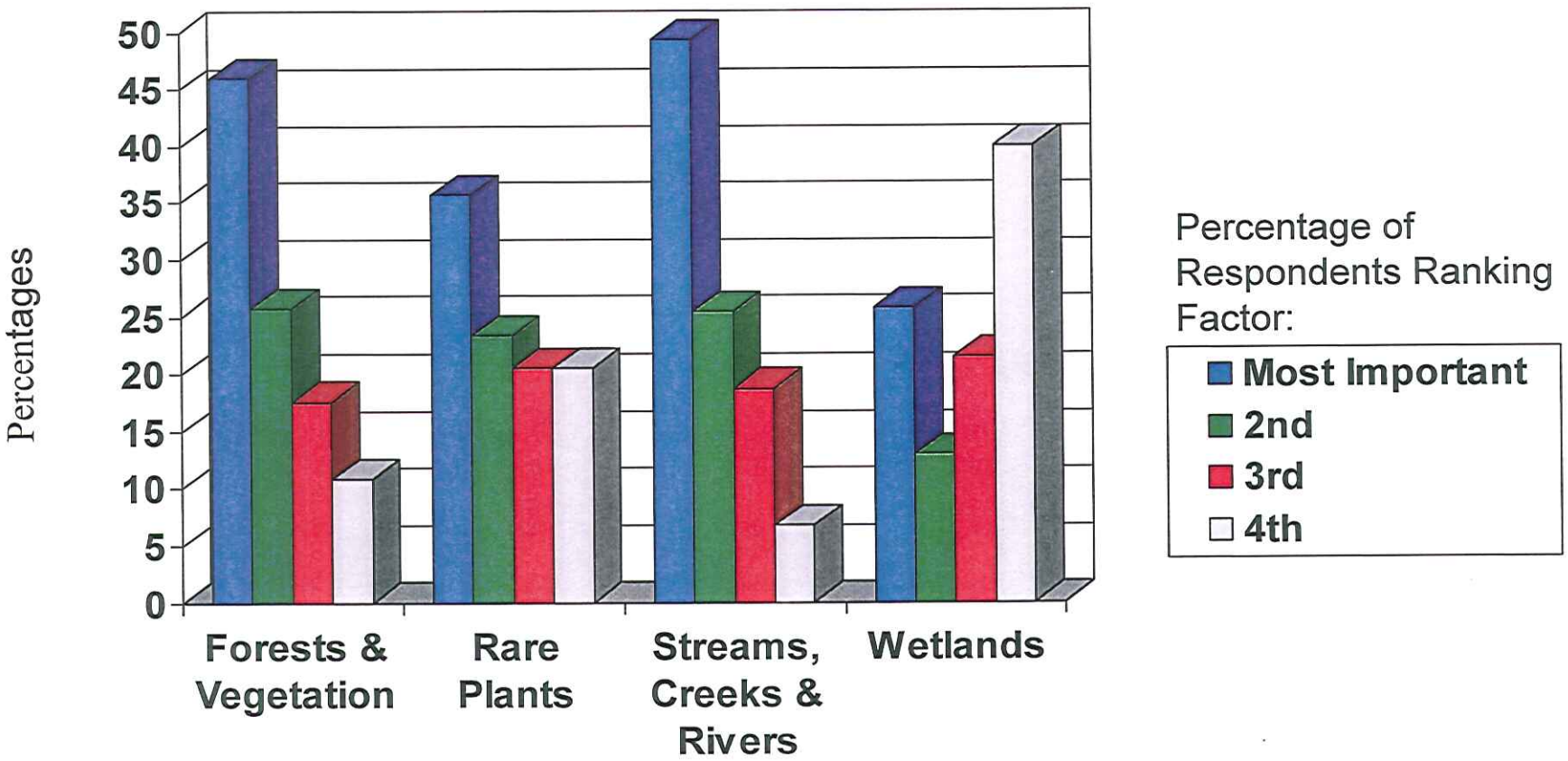

Denny Terrace – Pineland 230 kV Line

Relative Importance of Community Factors to Questionnaire Respondents

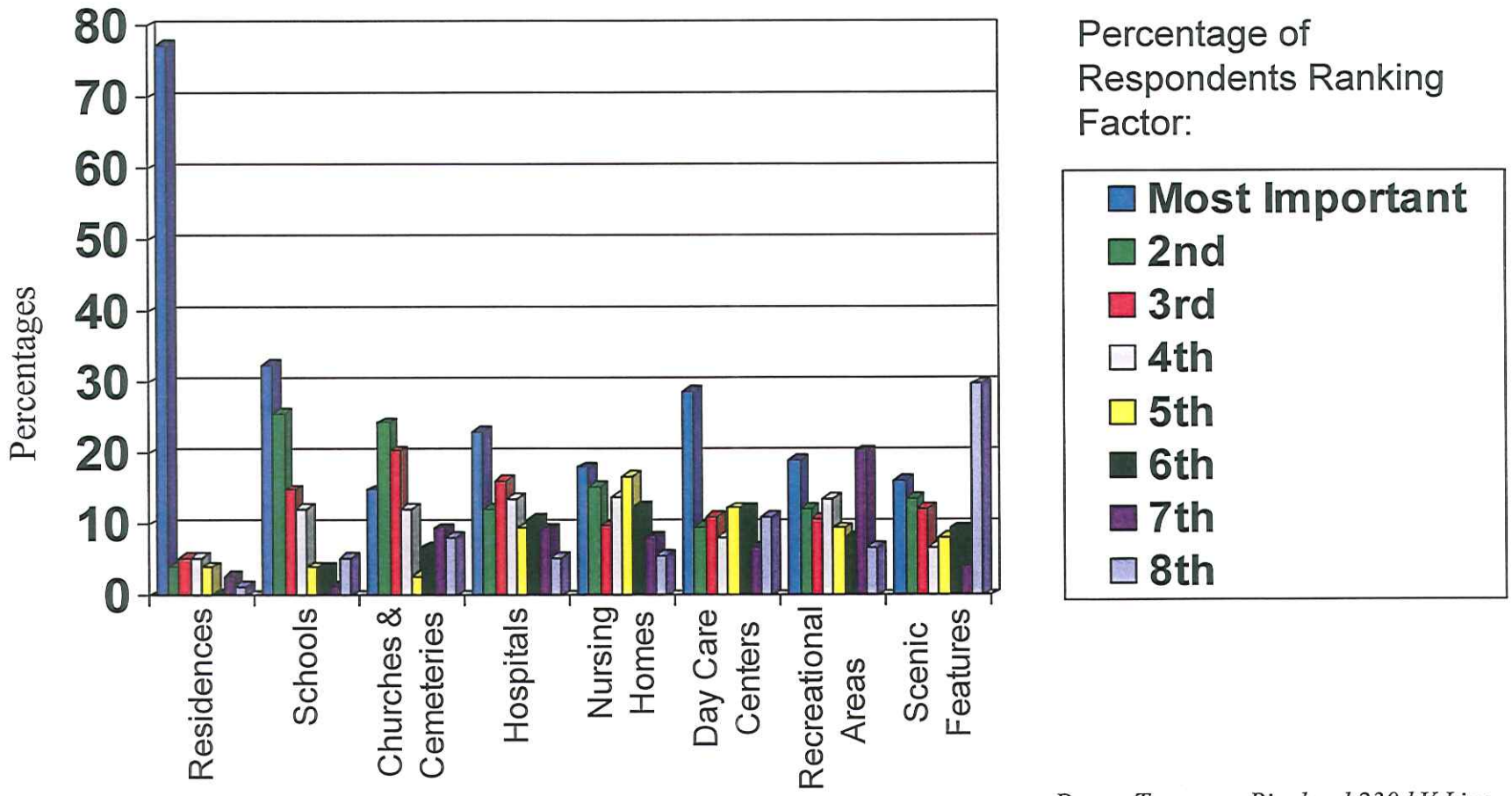

Denny Terrace – Pineland 230 kV Line

Relative Importance of Cultural and Historic Factors to Questionnaire Respondents

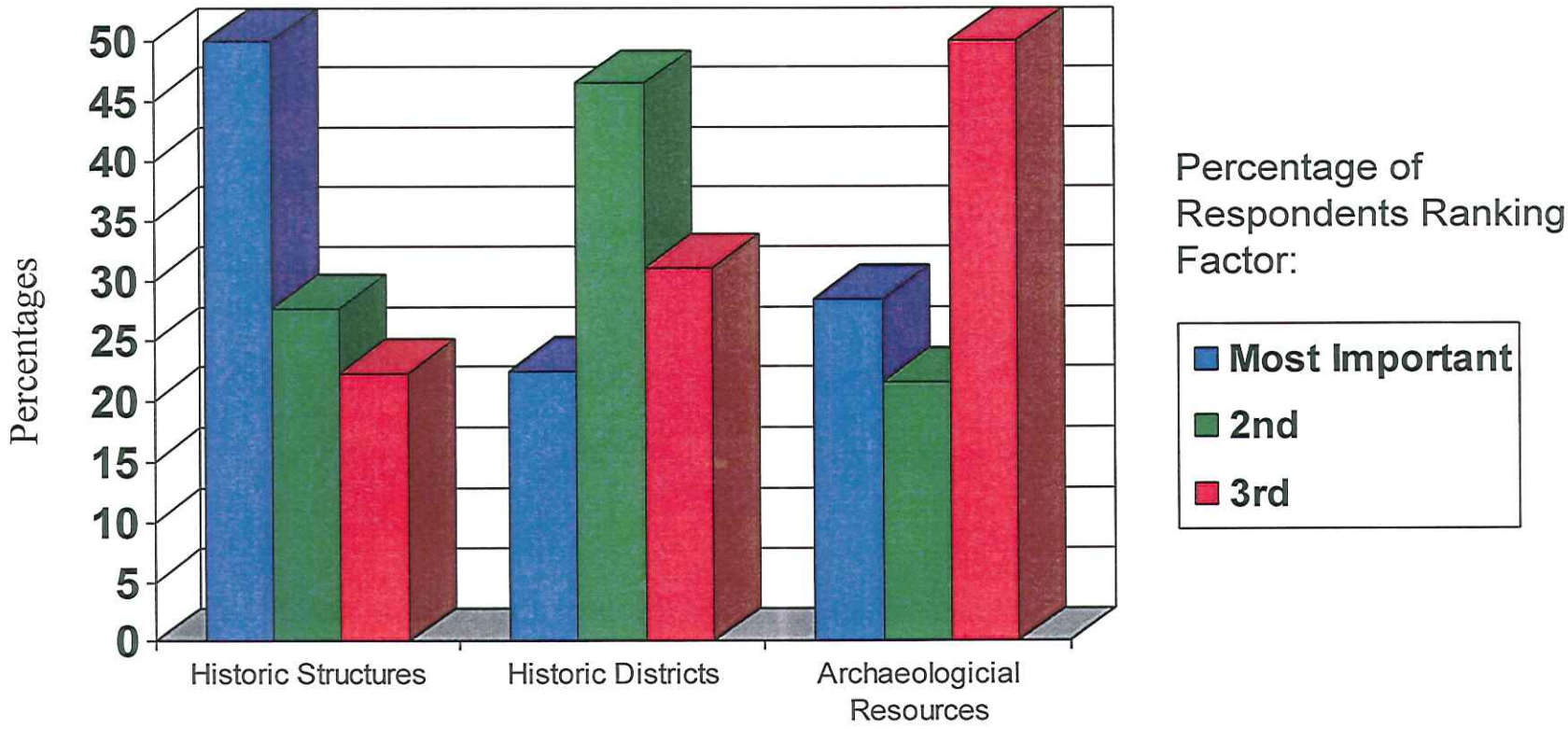

Relative Importance of Visual Factors to Questionnaire Respondents

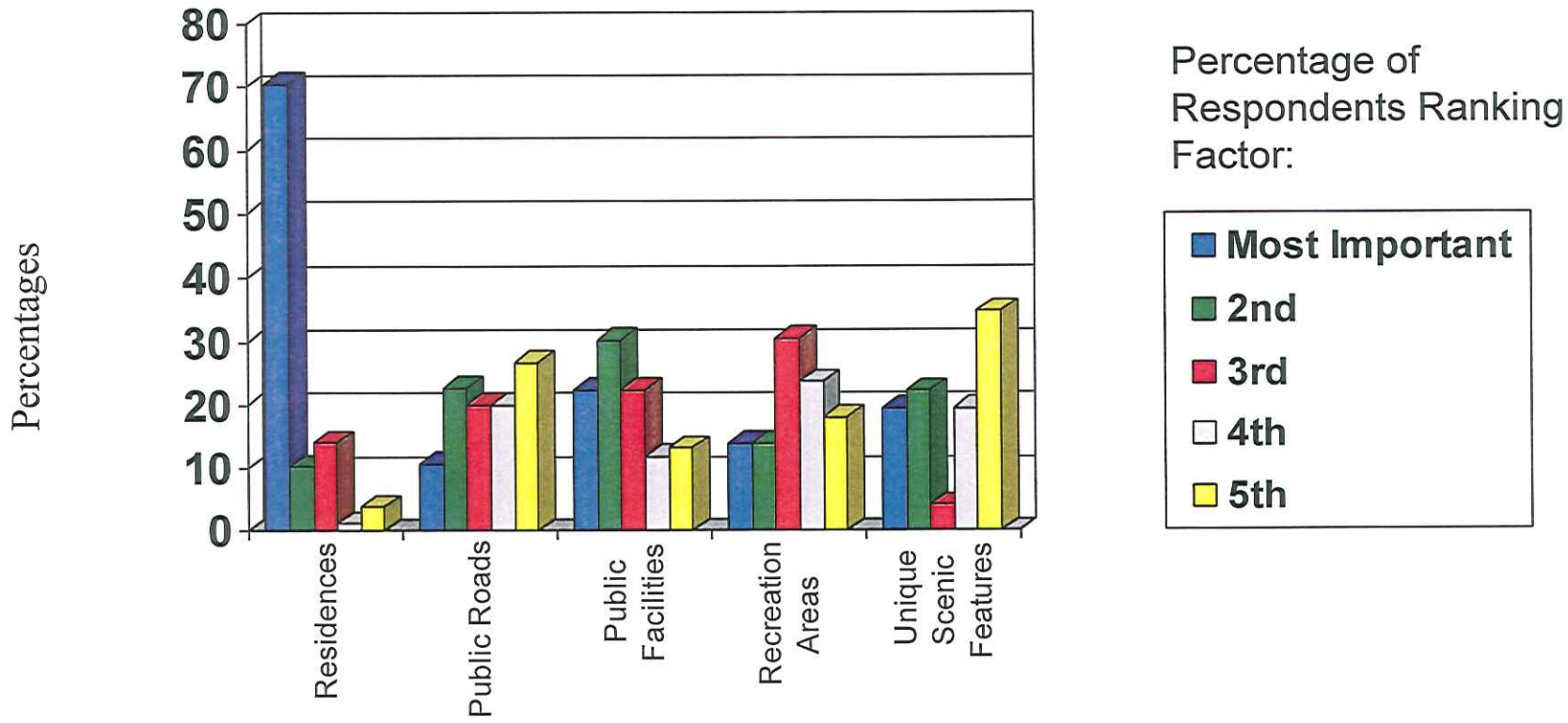

Denny Terrace – Pineland 230 kV Line

Relative Importance of Effects on Land Use to Questionnaire Respondents

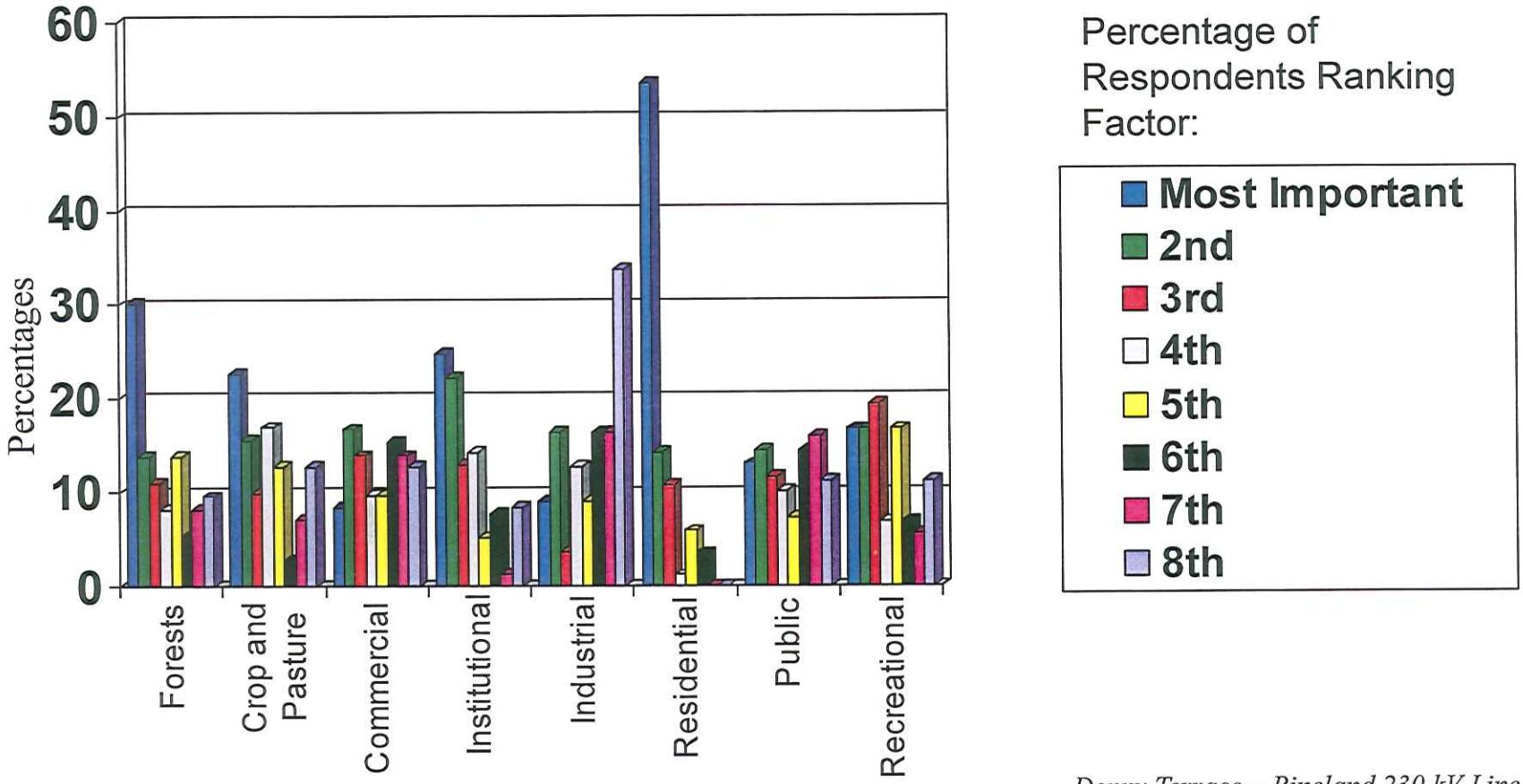

Denny Terrace – Pineland 230 kV Line

The following is a compendium of responses to questions 2 through 6, demographic information, and general comments. Each comment is referenced to specific questionnaires by a number in parenthesis. Pages immediately following the compendium list those who completed questionnaires and provides the questionnaire number. Following these pages is the complete list of residents who were invited to the December 6, 2007 and July 8, 2008 workshops. Copies of completed questionnaires can be provided upon request.

I. Routing Information

2. Please summarize what you consider to be the most important resources, features, or other amenities in the study area (please see study area map on the back of questionnaire).

- Meadowlake Park. (1)
- Creeks, wildlife, and forests. (3, 21, 35, 75)
- I-20. (6)
- Locate away from existing residential development. Use existing rights of way as much as possible. (8)
- Residential and recreational areas. (9, 14, 34, 47, 51, 56, 66, 77, 84)
- Good electric service is vital. (11)
- Land use. (13)
- Each category should be taken under consideration (16)
- I consider human life to be the ultimate and most important component in the decision-making. Studies have shown that power lines are hazardous to the health of people living near them. (20)
- New churches, schools, and recreational areas. (23, 47, 66)
- Concern for health and impact of this line; wetlands and storm water drainage. Safety issues important. Forest habitat. (30)
- Protect our streams and water sources. (31, 75)
- The effect the power lines emission will/can have on children (humans) and animals. (33)
- Most important resources, features or amenities, include community factors, such as home ownership (existing), schools, churches, recreation facilities, and environment. (45, 78)
- I am in agreement with most all of your proposals. (49)
- Any resource, feature or amenity that effects my hours or land. (50)
- Closeness and visibility to residences. Underground is better everywhere (looks and maintenance). (55)
- Communities: This is the last affordable housing close to town. There are many well made older homes being remodeled. We hope future developments will not ruin the low density, "country" atmospheres so close and convenient to town, interstate, etc. The rural nature of this area. (61)
- Maintain clean waterways, maintain as much forest as possible, maintain as much archaeological resources as possible. (67)
- Crane Creek, wetlands and huge trees, canals and tributaries off of it. (70)
- Possible subdivision use. (76)
- The large undeveloped property W of US 21 and N of Wilmette would be spoiled by this transmission line. There is already a huge sever line there. (79)
- The Sharpe Road, Meadow Lake, Highland Forest and Hollywood Hills communities. (83)

3. Do you know of any building, family cemetery, or landmark in the study area could be historically important? If so, please describe the location below, mark it on the study area map, and provide the owner's name and address (if known). Also, please visit the Route Selection Workstation at the Community Workshop, if you attend, and point out the location on maps provided.

- North point on Fairfield Road. (9)
- Memorial Gardens cemetery, Wilson Blvd., new churches and homes, i.e. in Hastings Point, etc. (23)
- Cemetery off Blue Ridge. (52)
- Cemetery on Fairfield Road. (60)
- Community. (65)

- Kennah High School. (73)
- Our property has been in a family ownership for ~200 years. (79)
- Haskell Height First Baptist Church was the first church built in this area. We wish to keep it for history. (80)
- Yes, old Antebellum plantation sites with two rice field irrigation canals on the east side of Crane Creek behind Samol Circle. (83)

4. Are you aware of any feature or place in the study area with unique or special scenic quality? If so, please explain below and to the Route Selection Workstation representatives at the Community Workshop if you attend.

- Denny Terrace Community Center. (9)
- All forest and wooded areas in the study area. (20)
- W. Keenan new high school. (23)
- Good hiking and chance to see wildlife; deer, turkey, etc. (35)
- Park on Sharpe Road. (37)
- Cane Creek and surrounding land. (51)
- Just lots of nice rural land and woods. (61)
- Forest Height School. (62)
- Haskell Heights Baptist Church. (65)
- Crane Creek and all the forests surrounding it. (70)
- This is a beautiful area with ponds in the area. Some residents have been here for all their life. (80)
- Yes, Kinsler's Mountain along gas line between Hastings Point community and Samol Circle. (83)

5. Are you aware of any location in the study area that is frequently used for recreation? If so, please describe the location below and to the representative at the Route Selection Workstation if you attend the Community Workshop.

- Meadowlake Park at corner of Beckman Rd and Wilson Blvd. (1, 22, 64, 73, 83)
- Baptist Church area off Noble Avenue. (9)
- Sharpe Road Park. (21, 73, 83)
- Playground on Sharpe Road. (23)
- North Main Recreation Center. (48)
- Meadowlake Drive, Wilson Blvd., and Beckman Road. (60)
- Deny Terrace Community Center. (67)
- Northwood Golf Course. (69)
- Crane Creek and various ponds. (70)
- None known at this time; however, we are currently in a planning stage for some of the land in this area. (75)
- Church, nurse homes, parks, schools. We want to keep it protected. (80)

6. SCE&G's siting team will consider an array of factors when evaluating the alternate routes and selecting the preferred one for the Denny Terrace-Pineland 230 kV Line. Do you have any suggestions or comments for them to consider during this evaluation process?

- Buy my house! (3)
- My comment is why waste all this money and time. You'll do what you want to do in the end. (7)
- North on Crane Church Road would be close to development. (9)
- SCE&G always does good work. (11)
- Please consider any health and quality of life issues that may result from living so close to transmission lines. (20)
- The new line will have broad significance in the study area. (23)
- Wildlife / Land Management. (29)
- Will it be underground? Can it be underground? (30)
- Awareness of increased potential for more commercial land when possibly disrupting a quiet way of life. (35)
- Careful consideration of property owners and residents in areas involved. (47)
- Need a center or clubhouse for the community. (52)
- Please keep in mind the fact that we don't want any lines in Hastings Point Drive because they will deter our lives. (56)
- Thank you for being "up front" about the project. (61)
- Denny Terrace Elementary School. (65)
- Consider following major existing public roads such as I-20 Monticello Road rather than residential streets. (66)
- Keep as much forest as possible. (67)
- What effect will it have on Keenan High School. (69)
- Be careful in regard to wetlands and old forest and trees. (70)
- Yes, review the planned areas proposed for this area. (75)
- Think hard. (76)
- Based on the area map, some streets were not on the map therefore did not know if it had a direct impact on my particular site. Could a revised map show all street locations. (77)
- Obviously, a straight line connecting the two substations will impact family land. I could not support such a decision. (79)
- Hope that it would not cause any health problem to us or our children in the (now) and future. (80)
- Run line along west side of Crane Creek between creek and Wessinger Road. (83)

II. Demographic Information

1. Other

- Sometimes SCE&G hires ineffective and low-ball appraisers that think they are doing the power company a favor to make low appraisals. (11)
- I have been a resident here for more than 35 years. (16)
- I am Pastor of M.L. King Memorial Baptist Church in your study area at 7831 Wilson Blvd. (23)
- I am not familiar with the area at all. (63)

2. **If you have additional comments, please use the space below or attach a sheet to this survey.**

- Why are lines still run above ground? Wouldn't the long-term safety and efficiency be increased if they were enclosed in conduit and placed below ground? Then they could not be hit by cars short-circuited by squirrels, and knocked out by winds and ice. We have frequent outages – some of a few minutes (which we don't bother to call in) and others lasting several hours at a time. (3)
- Unable to attend meetings. (7)
- Cut down on energy supplied to junkyard off Winyah Road – keeps residents from sleeping because of their hours of operation. (9)
- Keep up the usual good SCE&G work – both gas and electric. SCE&G is a wonderful high grade service company and deserves cooperation and the best results. Thanks. Shouldn't you send a pre-paid envelope? (11)
- Our biggest concern as you may have determined through my answers is the health and quality of life of residents. What is the potential danger of having this power line in our community – a predominately Black community. Another concern is that there is a school in the vicinity. Was the Buckner/Mason Roads and I-20 Frontage Roads area considered? It appears you are going through several areas on the Blue Ridge Terrace/Heyward Brockington Rd/Crane Church Rd areas when Buckner Rd and I-20 Frontage Roads would be the best route. (20)
- I am in transition from my current address to a new address outside of your study area, but the church I founded, MLK Jr Memorial remains in area (7831 Wilson Blvd). I am interested in its needs for electricity to be provided by the 230 kV line. It will be building its new sanctuary next year, 2008. (23)
- Want full disclosure and details of impact of this line on health and environment. Specifics on all of this – pro and con. Would like you to contact me with this information. (30)
- I've lived in this area on and off for most of my life. We've always lost power at the slightest wind, rain, or storm. I hope this new line will help address this. (31)
- High power lines always seem to b put through low-income, defenseless areas. I can hear the "here we go again" sighs from you. If there was a benefit to the people who live in the area, this power will be brought through the area. There is no material gain to the people living in the area. The jury is out on if there is a benefit to the families living in the area. (33)
- We would like honest information about what this new line means for the community; what new cost, if any, to the surrounding customer; will it open doors for more commercialization of the area and surrounding area; how much land use is required; and a list of any inconveniences to home and landowners in the target area. (35)
- On future surveys, please use a prepaid postage letter for return information if you truly want a response that represents the area. (42)
- Update with this project by letters to customers. (47)
- I've no immediate concerns at this time. If these upgrades will help us get better and more efficient service in our area, we see no problems. (49)
- I have lived in this area since 1961. Our property is next to your 230 kV existing transmission line. My immediate concerns are Health issues. Everyone of our neighbors have lost family members to cancer and we too are affected. You have raised voltage on these existing lines in the past, the EMF produced at this point is so strong that U had to ground my clothesline because I would get zapped daily. The humming of the lines is constant. If you need to expand

your substation, maybe you should consider buying our property to get us away from the danger. We have raised our children here, but at the same time we are afraid. (51)

- We appreciate all the work that SCE&G does by bringing light but also life to our neighborhoods. So, please consider how important life and community are crucial to us. Thank you. (56)
- 1) Do not route a power line through Brockington Acres Subdivision. 2) Where you route your lines, also include a walking trail with bushes. 3) Consider the Master Plan we already have for the community. 4) Include street lights where route overlaps streets and roads. (WS Attendee)
- I'm on the executive committee for Denny Terrace Community Association. (61)
- I am concerned that a right-of-way through my property would reduce the value of my land. I will have to sell it if I need to move into an assisted living facility. (68)
- It appears from this map that you will have to cross Crane Creek at some point. Care needs to be taken in choosing where you will cross. It should be done as far away from residences as possible. Please keep us informed of any decisions made before they are final. And, of course we have undeveloped forest and pastureland in our 40 acres that we would really prefer not be touched. I'm sure this is true of everyone.

  Our land borders Crane Creek and 30-40% is considered flood plain. It's marked on the map, and the address is 1021 Lonesome Pine Trail and the tax map number is R11912-01-02. The owner is my brother, George Barfield. He and I both have residences on the property, as well as a barn and extensive pasture land. We also have small walking and riding trails developed beside Crane Creek.

  Thanks for the opportunity to respond. If you need further information, please do not hesitate to contact us. (70)
- This land is very expensive now. Land across the road sold for $140,000 per acre; right-of-way for road to be widened around $88,000 per acre. (76)
- Annotate all streets on the area map. (77)
- Have you considered other links – other than the Denny Terrace to Pineland? Could either or both connect with other substations? With major residential development N on US 21 both in the study area and especially N of I-77, why can't you incorporate the lines S of B'wood rather than ruining miles of established homes and untouched family land? What about consolidating substations at the northern most part of the study area – that would tie the line W of Pineland and NNE of Denny Terrace. (79)
- There are many questions and concerns about your projects. Need more information, and much studying to make sure that everything is right. (80)
- Try not to disturb residents and churches in Denny Terrace. (82)
- The line route I suggest in #6 (above) would provide a reasonable direct route and have little to no impact on residences, businesses, public buildings, and facilities, recreational site, and historical site. (83)

SCE&G
Denny Terrace–Pineland 230 kV Line

Cross Reference
Questionnaire to Resident

1. Smith, Terry
2. Palmetto Real Estate Trust
3. Prawdzik, Chris & Ruth
4. Hanna, Dannie B
5. Magnuson, David
6. Anonymous
7. Ratliff, Annie Lee T
8. Hobgood, Herbert G
9. Streich, Arthur H
10. Anonymous
11. Anonymous
12. Anonymous
13. Hanselmann, Chuck
14. Dillard MD, Larry
15. Anonymous
16. Cook, L J
17. Seidenberg, Fred
18. Carman, Lena
19. Anonymous
20. Patterson, Vivian
21. Smith, Ruth B
22. Anonymous
23. Norris, H Lloyd
24. Goodwin, Marvin C
25. Anonymous
26. Anonymous
27. Anonymous
28. Anonymous
29. Anonymous
30. Jensen, Karole K
31. Cook, T F
32. Pearson, Stiney
33. Taylor, William & Juanita
34. Jones, Mack
35. Anonymous
36. Hamby, Gary – Carolina Container Co
37. Ellington, Treasha
38. Pearson, Stiney
39. Jones, Melinda
40. Golbus, Brian
41. Anonymous
42. Goodson, Al
43. Byam, C
44. Nelson, Dorothy K
45. Herrin, Mrs. Loretta
46. Anonymous
47. Bookert, Ella D
48. Starkes, Doris
49. Scott Jr, James
50. Anonymous
51. Lail, Olin & Christine
52. Parker, Mozelle N
53. Anonymous
54. Ford, Vince
55. Quail Hill LLC
56. Anonymous
57. Anonymous
58. Harris, Frank

59. Porterfield, Althea
60. Anderson, Phyllis
61. Tansil, Jenny
62. Johnson, Mary
63. Glover, Mattie J
64. Surginer, Janice
65. Anonymous
66. Matthews, Cherryl
67. Bonner, Bonnie
68. Hinson, Irene M
69. Nelums, John C
70. Tankersley, Beth
71. Anonymous
72. Hunter, Freddie & Marneise
73. Anonymous
74. Anonymous
75. Hopkins, Linda M
76. Fogle, S J
77. Hall, Diane
78. Henry Jr, Willie E
79. Sullivan, Dr William & Patra
80. Anderson, Ellen
81. Barnes, Rosie
82. Anonymous
83. Anonymous
84. Thomas, Isom

SCE&G
Property Ownership Mailout List
Denny Terrace - Pineland 230 kV Line

LNAME	FNAME	ATTN	STREET	CITY	STATE	ZIP_CODE	COMMENTS
125 BEAVERBROOK RD	125 BEAVERBROOK RD		PO BOX 12251	COLUMBIA	SC	29211	
24/7 BAIL BONDING CO	24/7 BAIL BONDING CO		4431 BLUFF RD	COLUMBIA	SC	29209	
321 FAIRFIELD LLC			5 CALENDAR CT	COLUMBIA	SC	29206	Ret'd by PO
34 X MAN LLC		XAVIER & NE McDANIEL	2 OAK MIST CT	BLYTHEWOOD	SC	29016	
624 RIDGE TERRACE LL			841 WILLIAMS ST	WEST COLUMBIA	SC	29169	
A A O INVESTMENTS IN			2 CASSIA CT	COLUMBIA	SC	29209	
ABDULLAH	HANUNAH M		917 AARON DR	COLUMBIA	SC	29203	
ABLE	CHARLIE MAE		7621 FAIRFIELD RD	COLUMBIA	SC	29203	
ABLES	CHRISTINE E		11 MARROB CT	COLUMBIA	SC	29203	
ACTION INVESTMENT GR			PO BOX 1996	IRMO	SC	29063	
ADAMS	ADELL T		724 MARTHA ST	COLUMBIA	SC	29203	
ADAMS	ADRIAN		104 BUCKSKIN CT	COLUMBIA	SC	29203	
ADAMS	ALMETEA		837 CANELAKE DR	COLUMBIA	SC	29203	
ADAMS	BRENDA M		1009 DENTON DR	COLUMBIA	SC	29203	
ADAMS	CLAUDE R		3622 JUNEAU RD	COLUMBIA	SC	29210	
ADAMS	DARRELL T		558 SEDGEWOOD DR	COLUMBIA	SC	29203	
ADAMS	ETHEL G		129 GLENSHIRE DR	COLUMBIA	SC	29203	
ADAMS	GEORGE N & MON		1817 CHANDLER AVE	COLUMBIA	SC	29210	
ADAMS	GERALDINE G		424 CALVARY DR	COLUMBIA	SC	29203	Ret'd by PO
ADAMS	GERALDINE RUFF		521 CALVARY DR	COLUMBIA	SC	29203	
ADAMS	LUCY C		409 CALVARY DR	COLUMBIA	SC	29203	
ADAMS	MARION & JESSIE	% JOHNNY ADAMS	601 SHARPE RD	COLUMBIA	SC	29203	
ADAMS	NORMAN & ANN		2251 BEECHCREEK RD	LEXINGTON	SC	29072	WS#2; 803.957.5168
ADAMS	PAUL & ETHEL L		317 MEADOW LAKE DR	COLUMBIA	SC	29203	
ADAMS	RODDIE & ACIAN		617 CARTY DR	COLUMBIA	SC	29203	
ADAMS	RUTHFINE ODOM		212 PAYTON PLACE	COLUMBIA	SC	29203	
ADAMS	GREGORY		221 SADDLETRAIL RD	COLUMBIA	SC	29203	
ADAMS	JAMES FRANK		1301 BROCKINGTON RD	COLUMBIA	SC	29203	
ADAMS	JOHNNY R		601 SHARPE RD	COLUMBIA	SC	29203	
ADAMS JR, HEIRS	GLENN		PO BOX 2314	ANDERSON	IN	46018	
ADAMS, ETAL	KENNETH LEE		213 SWANDALE DR	COLUMBIA	SC	29203	
ADDISON	ZERLIE H	% MARSHALL A SWA	6201 FAIRVIEW RD, STE #200	CHARLOTTE	NC	28210	
ADDISON	ERIC		1609 BLUE RIDGE TERRACE	COLUMBIA	SC	29203	
ADDISON	MICHAEL EUGENE & GLORIA M		409 PORTCHESTER DR	COLUMBIA	SC	29203	
ADDISON JR	THOMAS L		109 JUNIPER ST	COLUMBIA	SC	29203	
ADDISON JR	THOMAS L		409 JUNIPER ST	COLUMBIA	SC	29203	
ADKINS			4981 BACOPA LN	ST PETERSBURGH	FL	33715	
ADKINS REAL ESTATE H			7400 NORTH MAIN	COLUMBIA	SC	29203	
ADM OF VETERANS AFFAIRS		% RALPH L YARBO	100 MEADOWBURY DR	COLUMBIA	SC	29203	
ADM OF VETERANS AFFAIRS		% JOHN ADAMS & L	1024 ROCKYMOUNT RD	COLUMBIA	SC	29203	
ADM OF VETERANS AFFAIRS		% IRA & LIZZIE P	109 CHARRING DR	COLUMBIA	SC	29203	
ADM OF VETERANS AFFAIRS		% HARVEY & GERAL	1116 CRANE CHURCH RD	COLUMBIA	SC	29203	
ADM OF VETERANS AFFAIRS		% DORIS ELEAZER	1584 CANBERRA DR	STONE MTN	GA	30088	
ADM OF VETERANS AFFAIRS			1801 ASSEMBLY ST	COLUMBIA	SC	29201	
ADM OF VETERANS AFFAIRS		% JONNY C MOSS	200 CRANE CREEK CT	COLUMBIA	SC	29203	
ADM OF VETERANS AFFAIRS		% LURIEDEEN R SU	55 SAL-SUE CT	COLUMBIA	SC	29203	
ADM OF VETERANS AFFAIRS		% JOHNNIE M RICH	6133 COLONY DR	COLUMBIA	SC	29203	
ADM OF VETERANS AFFAIRS		% SANDRA STROUBL	808 CRANE CHURCH RD	COLUMBIA	SC	29203	
ADM OF VETERANS AFFAIRS		% ERVIN & ELSIE	924 SLASH PINE LN	COLUMBIA	SC	29203	
AIKEN	CHARLES & VIOLET		121 DAKOTA ST	COLUMBIA	SC	29203	
AKINS & SON	RONNIE L		30 SHADOWFIELD DR	WEST COLUMBIA	SC	29169	
ALBERT	KATHERINE		928 SLASH PINE LN	COLUMBIA	SC	29203	
ALBRITTON	PAUL A & VERONICA		17 MEADOW LAKE DR	COLUMBIA	SC	29203	
ALCON ACTION AGENCY			PO BOX 316	CONWAY	SC	29528	
ALDERMAN	JAMES H		142 FIELDCREST CT	LEXINGTON	SC	29072	
ALDRIDGE	WALTER		444 WARREN DR	SAN FRANCISCO	CA	94131	
ALEXANDER	ERNEST S & JANICE H		201 SWANDALE DR	COLUMBIA	SC	29203	
ALEXIS	DAVID		7173 CALEDONIA LN	COLUMBIA	SC	29209	
ALFORD	RICHARD & SUSAN		141 STANFORD ST	COLUMBIA	SC	29203	
ALFORD	WALTER		145 CRANE CREEK CT	COLUMBIA	SC	29203	Ret'd by PO
ALLEN	DAVID D		3041 TRUMAN ST	COLUMBIA	SC	29204	
ALLEN	DEBORAH H		1105 WOODALE CIRCLE	COLUMBIA	SC	29203	
ALLEN	JAMES		452 MEADOW LAKE DR	COLUMBIA	SC	29203	
ALLEN	JANE M		1101 WIDGEAN DR	COLUMBIA	SC	29203	
ALLEN	JOANNE P		331 SADDLEFIELD RD	COLUMBIA	SC	29203	
ALLEN	KENDRA		614 CARTY DR	COLUMBIA	SC	29203	
ALLISON	LULA T		1825 SARAH MATTHEWS RD	COLUMBIA	SC	29203	
ALSTON	ELIZABETH	% ELOUISE JONES	1773 BERKELEY RD	COLUMBUS	OH	43207	
ALSTON	JAMES A & VER		6 FERNWOOD CT	COLUMBIA	SC	29203	
ALSTON	JUANITA FROST		435 CRAWFORD RD	COLUMBIA	SC	29203	Ret'd by PO
ALSTON	MARY E		131 MEADOW LAKE DR	COLUMBIA	SC	29203	
ALSTON	MELVIN		316 STANFORD ST	COLUMBIA	SC	29203	
ALSTON, ETAL	LONNIE L		6502 EASTER ST	COLUMBIA	SC	29203	
AMAKER	THELMA		304 LINCOLNSHIRE SQ	COLUMBIA	SC	29203	

SCE&G
Property Ownership Mailout List
Denny Terrace - Pineland 230 kV Line

AMERICAN HOUSING TRU OF CHICAGO		% THE FIRST NAT	52 MALLET HILL RD	COLUMBIA	SC	29223	
AMERSON	RUSSELL A	% JACQUELINE B A	PO BOX 280	ELGIN	SC	29045	
AMIKER	ARPHADELLA B		125 SADDLEFIELD RD	COLUMBIA	SC	29203	Ret'd by PO
AMIKER	JOHN HENRY & CELESTINE		324 LINCOLN PKWY	COLUMBIA	SC	29203	
ANDERSON	AARON		724 CRANE CHURCH RD	COLUMBIA	SC	29203	Ret'd by PO
ANDERSON	ALOYSIUS S		821 MASON RD	COLUMBIA	SC	29203	
ANDERSON	BARBARA		509 MARKSBURY DR	COLUMBIA	SC	29203	
ANDERSON	CHARLES E		501 CHALLEDON DR	COLUMBIA	SC	29212	
ANDERSON	CLIF		4 HILLSTAR CT	COLUMBIA	SC	29206	
ANDERSON	ERIC		1028 WOODALE CIRCLE	COLUMBIA	SC	29203	
ANDERSON	FRANCES		1012 SLASH PINE LN	COLUMBIA	SC	29203	
ANDERSON	FRANK ANTONIO & ELLEN		1008 FLAMINGO DR	COLUMBIA	SC	29203	WS#1; Q#80; 803.786.8825
ANDERSON	PATRICIA J		201 FAIR OAKS DR	COLUMBIA	SC	29203	
ANDERSON	PATRICIA S		1016 CRANE CHURCH RD	COLUMBIA	SC	29203	
ANDERSON	PHYLLIS D		529 SEDGEWOOD DR	COLUMBIA	SC	29203	Q#80; 803.786.6758
ANDERSON	PRESTON		721 GREEN SPRINGS DR	COLUMBIA	SC	29223	
ANDERSON	RAYMOND H	CHARLES E ANDERSON	6110 MONTICELLO RD	COLUMBIA	SC	29203	
ANDERSON	TOMMY		212 LINCOLN PKWY	COLUMBIA	SC	29203	
ANDERSON	WILLIE LEE		2709 WELLAND ST	COLUMBIA	SC	29203	
ANDERSON JR	SANKA		1108 FLAMINGO DR	COLUMBIA	SC	29203	
ANDERSON, LF EST	RUTH B		1447 PEEPLES ST	COLUMBIA	SC	29203	
ANDREW	ERIKA	% OLIVIA MCGEE	124 LARCHWOOD DR	COLUMBIA	SC	29203	Ret'd by PO
ANDREWS	LOUIS R		PO BOX 3474	AUGUSTA	GA	30914	
ANDREWS	MARY E		737 WILMETTE DR	COLUMBIA	SC	29203	
ANDREWS JR	WILLIAM & DORIS		316 LINCOLNSHIRE SQ	COLUMBIA	SC	29203	
ANGELICA TEXTILE SER			424 SOUTH WOODS	CHESTERFIELD	MS	63017	
ANSON	WAYNE M & PATRICIA		126 NELSON DR	COLUMBIA	SC	29203	
ANTHONY Y	RODNEY		114 SADDLEFIELD RD	COLUMBIA	SC	29203	
ANY ASSOCIATES INC		% PATRICIA CREER	1230 LEESBURY RD	COLUMBIA	SC	29209	
AQUIL	LUCILLE WHITE		6112 COLONY DR	COLUMBIA	SC	29203	
ARANT	LOIS REYNOLDS		609 SHARPE RD	COLUMBIA	SC	29203	Ret'd by PO
ARMSTRONG	HOWARD & MARGARET		108 OLD COACH DR	COLUMBIA	SC	29203	Ret'd by PO
ARMSTRONG JR	DAVID H & VIVIAN P		8400 WILSON BLV	COLUMBIA	SC	29203	
ARMSTRONG JR	H B & JANICE M		574 ROSE SHARON DR	LEXINGTON	SC	29072	
ARNOLD REALTY INC			800 GERVAIS ST, STE-100	COLUMBIA	SC	29201	
ASBILL, ETAL	ALBERTHA	% LEVERA DONALD	870 PARKWAY RD	UNION CITY	GA	30291	
ASHE	LAURA F		198 STANFORD ST	COLUMBIA	SC	29203	
ASHE	CHARLES E & APRIL		205 ELMONT DR	COLUMBIA	SC	29203	
ASHFORD	LAWRENCE & MARILYN DOWLIN		121 HASTINGS POINT DR	COLUMBIA	SC	29203	
ASHFORD	AARON & CARR		520 NEWBURGH DR	COLUMBIA	SC	29203	
ASHFORD	ANTHONY & ZAKIYA		520 SEDGEWOOD DR	COLUMBIA	SC	29203	
ASHFORD	EDWARD A & K		22 NEW HOLLAND CIRCLE	COLUMBIA	SC	29203	
ASHFORD	GEORGE & RHU		327 TORWOOD DR	COLUMBIA	SC	29203	
ASHFORD	LEWIS C		1511 NOBLE AVE	COLUMBIA	SC	29203	
ASHFORD	OLIVIA E		217 SWANDALE DR	COLUMBIA	SC	29203	
ASHFORD SR	GEORGE		531 CALVARY DR	COLUMBIA	SC	29203	
ASMOND	DAVID E & EDNA		831 TORWOOD DR	COLUMBIA	SC	29203	
ATKINS	E B & A D		PO BOX 498	SAINT MATTHEWS	SC	29315	
ATKINSON	CARLTON T & CHERYL A		620 N HIGHLAND	COLUMBIA	SC	29203	
ATLANTIC BOTTLING CO		TAX DEPARTMENT	1 PEPSI WAY	SOMERS	NY	10589	
ATLANTIC COAST PROPE			1934 JOHNSTON HWY	JOHNSTON	SC	29832	
ATLAS INVESTMENTS LL			5 CALENDAR CT	COLUMBIA	SC	29206	
AUGUSTUS	WYLAINE W	LOUIS N WILLIA	200 GLENSHIRE DR	COLUMBIA	SC	29203	
AULL	ANTHONY L		139 SAWGRASS CT	WEST COLUMBIA	SC	29172	Ret'd by PO
AUSTIN	DOROTHY R		1303 MANNING AV	COLUMBIA	SC	29204	
AUSTIN	JAMES R & ALMA		824 BLUE RIDGE TERRACE	COLUMBIA	SC	29203	
AUSTIN	WILLIAM H & WANDA COLLETT		1328 BLUE RIDGE TERRACE	COLUMBIA	SC	29203	
AUSTIN JR	ROOSEVELT & EARNESTINE		621 CARTY DR	COLUMBIA	SC	29203	
AXSON	MELISSA L		7709 TEAGUE RD	COLUMBIA	SC	29209	
AYERS	KENNETH L		113 MEADOWBURY, EVELYN CT # M	COLUMBIA	SC	29203	
AYTCH	ERNEST J		5 GOLDEN CT	COLUMBIA	SC	29203	
BABCOCK CENTER INC			PO BOX 3817	COLUMBIA	SC	29230	
BAILES	WILLIAM JOSEPH		4400 JENSEN PL	FAIRFAX	VA	22032	
BAILEY	RONALD G & DORIS		342 KOON STORE RD	COLUMBIA	SC	29203	
BAILEY JR	HERBERT		105 STEEPLE RID	IRMO	SC	29063	
BAKER	CHARLES & LEO		119 BOULTERS LOCK RD	IRMO	SC	29063	
BAKER	VIVIAN O		823 ISAAC ST	COLUMBIA	SC	29203	
BAKER AND BOAN PROPE			6156 ST ANDREWS RD	COLUMBIA	SC	29212	Ret'd by PO - FOE
BAKER, ETAL	BETTY ANN K		1619 WINYAH DR	COLUMBIA	SC	29203	
BALLEW	JIM		3200 WHITEHALL ROAD	COLUMBIA	SC	29204	WS#1; 803.754.3535; Added in per WS
BANK OF NEW YORK TRUST		% HOMECOMING FINANCIAL INC	9350 WAXIE WAY	SAN DIEGO	CA	92123	
BANKERS TRUST CO AS		% CORP TRUST AND	4 ALBANY ST	NEW YORK	NY	10006	Ret'd by PO
BANKERS TRUST CO OF BOATMEN'S NATL		ATTN: TAX DEPT	4041 KNIGHT ARNOLD RD	MEMPHIS	TN	38118	Ret'd by PO
BANKERS TRUST CO OF COUNTRY WIDE		ACQUISITIONS DEPT	400 COUNTRYWIDE WAY	SIMI VALLEY	CA	93065	
BANKERS TRUST CO OF GE CAPITAL		% BEATRICE MCCOR	1012 CRANE CHURCH RD	COLUMBIA	SC	29203	

SCE&G
Property Ownership Mailout List
Denny Terrace - Pineland 230 kV Line

BANKERS TRUST CO OF GE CAPITAL		ATTN: TAX DEPT	PO BOX BOX 420	HOUSTON	TX	77242	Ret'd by PO
BANKERS TRUST CO OF, TRUSTEE		% STANDARD FED S	5280 CORPORATE DR	FREDERICK	MD	21701	
BANKS	ROSETTA E	NELLIE SPIGNER	1541 BON AIR DR	COLUMBIA	SC	29203	
BANKS JR	EDDIE L & B		109 FAIR OAKS DR	COLUMBIA	SC	29203	
BARBER	BENJAMIN F & GLORIA J		212 S HIGHLAND	COLUMBIA	SC	29223	Ret'd by PO
BARBER	BERNARD & MARRY		1016 ROCKYMOUNT RD	COLUMBIA	SC	29203	
BARBER	EDWARD & ZELMA		216 S HIGHLAND	COLUMBIA	SC	29203	
BARBER	GLORIA J		916 CANELAKE DR	COLUMBIA	SC	29203	
BARBER, ETAL	LUEVINIA		6824 WAKEFIELD RD	COLUMBIA	SC	29203	
BAREFOOT III	PERCY W & JENNIFER W		578 SHARPE RD	COLUMBIA	SC	29203	Ret'd by PO - Vacant
BARFIELD	THELMA		217 CRAWFORD RD	COLUMBIA	SC	29203	
BARFIELD JR	GEORGE W	BETH TANKERSLEY	1021 LONESOME PINE TRL	COLUMBIA	SC	29203	Q#70
BARLOW, ETAL	VIVIAN		129 CRANE CREEK CT	COLUMBIA	SC	29203	
BARNES	LAFAWNSHAE R		1424 BROOKS ST	COLUMBIA	SC	29203	Ret'd by PO
BARNES	ROSIE MAE		58 LANSING CIR	COLUMBIA	SC	29203	Q#81; 803.754.1230
BARR	HELEN W		6011 ELMON ST	COLUMBIA	SC	29203	
BARRON	JAMES L & GRETCHEN		105 STAFFORD RD	COLUMBIA	SC	29223	
BARSAU CO INC			4060 W BELTLINE BLVD	COLUMBIA	SC	29204	
BARTON	FRED & FLORENCE		2327 WILLOW ST	COLUMBIA	SC	29203	
BASKETT	JOANN		104 CADDIS CREEK RD	IRMO	SC	29063	
BASSARD	JAMES H		331 LINCOLNSHIRE SQ	COLUMBIA	SC	29203	
BATES	EARNEST		336 MEADOWBURY DR	COLUMBIA	SC	29205	
BATES	LILLIE G		1428 MINERVAVILLE RD	HOPKINS	SC	29061	
BATES	MARION		1580 PINE ST	WEST COLUMBIA	SC	29172	
BATES	VIOLA B		1613 LAND ST	CAMDEN	SC	29020	
BATTEE	BETTY R		1109 CRAMER DR	COLUMBIA	SC	29203	
BAXTER	DARRYLA Y		200 LINCOLNSHIRE SQ	COLUMBIA	SC	29203	
BAXTER	NATHANIEL R		505 NEWBURGH DR	COLUMBIA	SC	29203	
BAYVIEW FINANCIAL PR TRUST			4425 PONCE DE LEON BLVD, 5TH FLR	CORAL CABLES	FL	33146	
BEARDEN	MICHAEL E		16182 WINDEMEIR LN	HUNTINGTON BEAC	CA	92647	
BEDFORD	VIRGINIA L		2926 CLARK ST	COLUMBIA	SC	29201	
BELCHER	ALBERT		309 SADDLE FIELD RD	COLUMBIA	SC	29203	
BELCHER	VERA		2140 HEYWARD ST	COLUMBIA	SC	29203	
BELGRAVE	ALFREIDA		279 4TH AVE, APT 111	EAST ORANGE	NJ	07017	
BELIEVERS STEWARDSHIP			2250 CHANEY RD	DUBUQUE	IA	52001	
BELK	LEONARD H & MAEWARD		224 MEADOWBURY DR	COLUMBIA	SC	29201	
BELL	BESSIE MAE SPRY	C/o MR BELL JR	6807 FORMOSA DR	COLUMBIA	SC	29206	
BELL	JANICE		3913 PEARL ST	COLUMBIA	SC	29203	
BELL	LINCY MAE		3913 PEARL ST	COLUMBIA	SC	29203	
BELL	MARY		573 PORTCHESTER	COLUMBIA	SC	29203	
BELL	MARY ANN		1031 COKESBURY DR	COLUMBIA	SC	29203	
BELL	WENDY		1116 ROCKYMOUNT RD	COLUMBIA	SC	29203	
BELL	CATHELEEN		1021 BIRCHWOOD DR	COLUMBIA	SC	29203	
BELL	CLOTEL		820 CRANE CHURCH RD	COLUMBIA	SC	29203	
BELL	DORIS JANE		232 SWANDALE DR	COLUMBIA	SC	29203	
BELL FINANACIAL SERV			PO BOX 18582	ATLANTA	GA	31126	Ret'd by PO
BELMONT BAPTIST CHURCH			901 MASON RD	COLUMBIA	SC	29203	
BELMONT LAND & INVES LLC			100 MAIN ST	MCADENVILLE	NC	28101	
BELTON	CLAUDE & GEOR		1026 BIRCHWOOD DR	COLUMBIA	SC	29203	
BELTON	DOROTHY RAY		532 LINCOLNSHIRE SQ	COLUMBIA	SC	29203	
BELTON	DOUGLAS		225 LARGER ST	COLUMBIA	SC	29203	
BELTON	ELLIS & POLLY		340 SADDLEFIELD RD	COLUMBIA	SC	29203	
BELTON	KEVIN		213 OVERLAND AV	COLUMBIA	SC	29203	
BELTON	LELIA MAE		1008 BLUE RIDGE TERRACE	COLUMBIA	SC	29203	
BELTON	LOUISE G		133 CORA DR	COLUMBIA	SC	29203	
BELTON	RONALD L		5710 WHITTINGHAM DR	CHARLOTTE	NC	28215	
BELTON	TODARA E		205 LINCOLN PKWY	COLUMBIA	SC	29203	
BENEDICT COLLEGE			1600 HARDEN ST	COLUMBIA	SC	29204	
BENJAMIN	BARBARA		304 MEADOW LAKE DR	COLUMBIA	SC	29203	
BENJAMIN	HOLMES H		818 JUNIPER ST	COLUMBIA	SC	29203	
BENJAMIN	JOHN N		1016 SLASH PINE LN	COLUMBIA	SC	29203	
BENJAMIN	WILLIAM & E		100 BEAVERBROOK RD	COLUMBIA	SC	29203	
BENNETT	ELAINE		PO BOX 90877	COLUMBIA	SC	29290	
BENNETT	JEFF		6168 ST ANDREWS RD	COLUMBIA	SC	29212	
BENNETT	LINA MAE		108 BEAVERBROOK RD	COLUMBIA	SC	29203	Ret'd by PO
BENNETT	GLENDA		300 3RD ST NE A	WASHINGTON	DC	20002	Ret'd by PO
BENNETT JR	PAUL Z		2 NEW GRANT CT	COLUMBIA	SC	29205	Resent to new address
BENNETT SR	JOHNNIE A		3901 PINE CONE DR	COLUMBIA	SC	29204	
BENSON	TAR	JOHN BRADLEY	5013 MIDDLETON ST	COLUMBIA	SC	29203	
BENSON JR	WILLIE M		221 NEW HOLLAND CIRCLE	COLUMBIA	SC	29203	Ret'd by PO
BENTLEY	HENRY B		167 DAVIS RD	FAYETTEVILLE	GA	30215	
BENTLEY INDUSTRIES L			3760 FERNANDINA RD	COLUMBIA	SC	29210	
BENTON	JOE E		232 CORDOVA DR	COLUMBIA	SC	29203	
BERRY	ALMA S		601 N HIGHLAND	COLUMBIA	SC	29203	
BERRY	ANTHONY B		15 LANSING CIR	COLUMBIA	SC	29203	Ret'd by PO - Vacant

SCE&G
Property Ownership Mailout List
Denny Terrace - Pineland 230 kV Line

BERRY	JANNIE A B		98 HILLCREST AV	TRENTON	NJ	08618	
BEST	JUNE GOODWIN	ORLANDO E BEST	1002 HOOVER ST	WEST COLUMBIA	SC	29169	
BEST	RICHARD B		PO BOX 2435	WEST COLUMBIA	SC	29171	
BETHEA	MOSES & MARY		816 GABRIEL ST	COLUMBIA	SC	29203	
BETHEL	BENJAMIN F		3417 FAIRVIEW AVE	BALTIMORE	MD	21207	
BETHEL	CHARLES		221 OVERLAND AVE	COLUMBIA	SC	29203	
BETHEL	DAVID & MARY		1104 ROCKYMOUNT RD	COLUMBIA	SC	29203	
BETHEL	HENRY & ROSALEE		1660 ELLIS ST	COLUMBIA	SC	29203	
BETHEL	HERMAN BERNARD		1327 HUTCHINSON ST	COLUMBIA	SC	29203	
BETHEL	JAMES & MARY		319 CRANE CREEK CT	COLUMBIA	SC	29203	
BETHEL	LEONARD		3535 KILBURN DR	FAYETTEVILLE	NC	28311	
BETHEL	RALPH		2300 HOLCOMB BRIDGE RD, STE 103	ROSWELL	GA	30076	Resent to new address
BETHEL	TONY ALLEN		3194 NORTH EAST	PORTLAND	OR	97212	Ret'd by PO
BETHEL	ALBERT FREDDIE		10 LAUREL DR	HAMPTON	VA	23669	
BETHEL JR	IRVIN		1320 PINELAND DR	COLUMBIA	SC	29203	
BETHLEHEM BAPTIST CHURCH			1028 EASTMAN ST	COLUMBIA	SC	29203	
BETTERSON	BERNSTENE		3253 MILLER RD	LITHONIA	GA	30038	
BICKER	KEVIN L		6020 ELMON ST	COLUMBIA	SC	29203	
BILLINGS	JOHN WESLEY		315 MOUNT VALLEY RD	BLYTHEWOOD	SC	29016	
BINGHAM JR	EDWARD		915 PINEVALE DR	COLUMBIA	SC	29203	
BITTNER	RENEE ROBERT		7408 FAIRFIELD RD	COLUMBIA	SC	29203	
BIVENS	DOROTHY M		14 MARDREW RD	BALTIMORE	MD	21229	
BLACK	CHARLES & ROSA		432 GREEN TREE CIRCLE	COLUMBIA	SC	29203	Ret'd by PO
BLACK	J C & JOSEPHIN		513 NEWBURGH DR	COLUMBIA	SC	29203	
BLACK	RUTH H		1230 HEYWARD ST	COLUMBIA	SC	29203	Ret'd by PO
BLACKMAN	BARBARA A		117 BOWLING AVE	COLUMBIA	SC	29203	
BLACKMON	JAMES A & B		8620 WILSON BLVD	COLUMBIA	SC	29203	
BLACKWELL	GLORIA D		144 S CONGRESS ST	WINNSBORO	SC	29180	
BLACKWELL	JOHN K		1132 CRAMER DR	COLUMBIA	SC	29203	
BLACKWELL	MARTHA HELEN		157 WOODVALE CIRCLE	COLUMBIA	SC	29203	
BLAGMAN	JUANITA C		PO BOX 3515	BALTIMORE	MD	21214	
BLAINE	STEVE		420 EL DORADO CT	COLUMBIA	SC	29203	
BLAKENEY	PATRICIA L		PO BOX 3711	COLUMBIA	SC	29230	Ret'd by PO
BLAND	CAROLYN W		420 SADDLEFIELD RD	COLUMBIA	SC	29203	
BLAND	JOHNNY E & MARGARET		3 GRANARY CT	COLUMBIA	SC	29203	
BLAND	RONALD L		800 CRANE CHURCH RD	COLUMBIA	SC	29203	
BLANK	LEON		395 STANFORD ST	COLUMBIA	SC	29203	
BLANKENSHIP	PATRICIA		PO BOX 3152	COLUMBIA	SC	29230	
BLANKS	DAVID C		1322 WINYAH DR	COLUMBIA	SC	29203	
BLOCKER	SAMUEL & GER		1571 KENNERLY RD	IRMO	SC	29063	
BLOOME	LOWETHEL		412 MEADOW LAKE DR	COLUMBIA	SC	29203	
BLOUNT	OTIS & FANNIE		8115 WILSON BLVD	COLUMBIA	SC	29203	
BLUE BEACON INTERNATIONAL			PO BOX 856	SALINA	KS	67402	
BLUE INC & HARRY R A		% CHARLES L DIB	PO BOX 2174	COLUMBIA	SC	29202	
BLUE RIDGE TERRACE L			201 N TRYON ST	CHARLOTTE	NC	28202	Ret'd by PO
BLUFORD	EDNA S		204 STANFORD ST	COLUMBIA	SC	29203	Resent to new address
BLUFORD	ROOSEVELT		111 CHARLSEY ST	UPPER MARLBORO	MD	20774	
BLUFORD-THIGPEN	TARA		931 CHADFORD RD	IRMO	SC	29063	
BLUME JR	LUTHER		217 SADDLETRAIL RD	COLUMBIA	SC	29203	
BOAKYE	MICHAEL		213 LINCOLN PKWY	COLUMBIA	SC	29203	
BOATWRIGHT	ERICK		912 FISKE ST	COLUMBIA	SC	29203	
BOLDS	ALDATEN & MELI		404 MEADOW LAKE DR	COLUMBIA	SC	29203	
BOLES	ARTHUR & VIRGINIA		106 CRANE CREEK CT	COLUMBIA	SC	29203	
BOLIN, LF EST	J C		217 LINCOLNSHIRE SQ	COLUMBIA	SC	29203	
BOLOS	RENEE		PO BOX 561	BALLENTINE	SC	29002	
BOLTIN	CLARENCE		7227 CLIFFORD DR	COLUMBIA	SC	29223	
BOLTIN	WATSON ERNEST		333 BEECHWOOD LN	IRMO	SC	29063	
BOLTIN, LF EST	MARY LORRAINE F	WATSON E & TE BOLTIN	1602 WINCHESTER AVE	COLUMBIA	SC	29203	
BOLTON JR	DAVID & MARY ELAINE		137 FAIR OAKS DR	COLUMBIA	SC	29203	
BONESTEEL	ROBERT K		113 E DEAN RD	IRMO	SC	29063	
BONEY	BEULAH J		209 CORA DR	COLUMBIA	SC	29203	
BONNER	BONNIE S		1006 DENNY RD	COLUMBIA	SC	29203	Q#67; 803.603.0552
BONNER JR	JOEL H		1420 JETER ST	COLUMBIA	SC	29203	Ret'd by PO - Vacant
BONNER JR	JOEL H	BONNER REALTY	509 JUNIPER ST	COLUMBIA	SC	29203	
BONNETT	JAMES L & SH		142 WOODVALE CIRCLE	COLUMBIA	SC	29203	
BONNETT	WILLIE EVELYN		141 SADDLEFIELD RD	COLUMBIA	SC	29203	
BOOKARD	CLARENCE B & MARTHA		6420 EASTER ST	COLUMBIA	SC	29203	
BOOKARD	JAKE N		PO BOX 639	DENMARK	SC	29042	
BOOKERT	DARRYL T & SELENA		2401 SEAGULL LN	COLUMBIA	SC	29203	
BOOKERT	ELLA DELORES		1611 BON-AIR DR	COLUMBIA	SC	29203	Q#47; 803.786.5846
BOOKERT	ROOSEVELT	% MARTHA BOOKER	123 CORA DR	COLUMBIA	SC	29203	
BOOKERT	RUBIN		1618 COLUMBIA C	COLUMBIA	SC	29203	
BOOKERT	STINEY		1104 BLUE RIDGE TERRACE	COLUMBIA	SC	29203	
BOOKERT	BETTY B	TOMMY LEE BOY	PO BOX 3402	COLUMBIA	SC	29230	
BOOKERT	ELIZABETH W	% PATRICIA JAVIS	1110 CRAMER DR	COLUMBIA	SC	29203	

SCE&G
Property Ownership Mailout List
Denny Terrace - Pineland 230 kV Line

BOOKERT	GEORGIA M		2517 CRANE FOREST BLVD	COLUMBIA	SC	29203	
BOOKERT	JESSIE M		1189 HEYWARD BR	COLUMBIA	SC	29203	
BOOKERT	MARTHA	% REUBIN BOOKER	1618 COLUMBIA C	COLUMBIA	SC	29203	
BOOKERT	ODELL & LOUISE		1621 MAYER ST	COLUMBIA	SC	29203	
BOOKERT JR	ROBERT		1717 HEYWARD ST	COLUMBIA	SC	29203	
BOOKERT JR	ROBERT		1725 HEYWARD ST	COLUMBIA	SC	29203	
BOOKERT JR, ETAL	EARLY		1526 JEROME DR	COLUMBIA	SC	29203	
BOOKHART	BEULAH & JA		1175 HEYWARD ST	COLUMBIA	SC	29203	
BOOKHART	LINDA C		197 STANFORD ST	COLUMBIA	SC	29203	
BOOKHART	MATTIE LOU	GLORIA TRAPP	2631 WELLAND ST	COLUMBIA	SC	29203	
BOOKHART JR	JOHN W	% DEMETRICA BOO	445 JOHNSTONE D	MADISON	MS	39110	
BOOKMAN	EULA E	% BETTYE ADGER	6931 FAIRFIELD RD	COLUMBIA	SC	29203	Ret'd by PO
BOOKMAN	FERMAICKO D		1032 ROCKYMOUNT RD	COLUMBIA	SC	29203	
BOOKMAN	GLORIA J		305 S HIGHLAND	COLUMBIA	SC	29203	
BOONE	BRYAN & SANDRA		225 MEADOWBURY DR	COLUMBIA	SC	29203	
BOSOV	ALEX & ELSIE H		1220 WINYAH DR	COLUMBIA	SC	29203	
BOSTIC	ERNEST M & SYLVIA		228 CORDOVA DR	COLUMBIA	SC	29203	
BOTTLING GROUP LLC			1 PEPSI WAY	SOMERS	NY	10589	
BOUKNIGHT	GUY B		241 DECIE RD	LEESVILLE	SC	29070	
BOUKNIGHT	ALVON		215 TABOR DR	COLUMBIA	SC	29203	
BOUKNIGHT	FREDDIE L & MYRTLE M		128 JASMINE PLACE DR	COLUMBIA	SC	29203	
BOULWARE	JOHN WESLEY	JULIE HUNT SURVIVORSHIP	1417 EISENHOWER DR	COLUMBIA	SC	29203	
BOULWARE	LUCY		2411 PELICAN DR	COLUMBIA	SC	29203	
BOULWARE	ROBERT EARL	ZELLA MOORE BO	317 BARTRAM TRAIL	JACKSONVILLE	FL	32259	
BOULWARE JR	HAROLD R		101 NEWBERRY AVE	IRMO	SC	29063	
BOWEN	ROBERT & STEPHANIE		220 SWANDALE DR	COLUMBIA	SC	29203	
BOWERS	JETTIE M		556 PORTCHESTER	COLUMBIA	SC	29203	
BOWMAN	IRVIN L		1829 STROUD PARK CT	CHARLOTTE	NC	28206	
BOWMAN	JULIAN M		912 AARON DR	COLUMBIA	SC	29203	
BOWMAN	PERRY		508 BRADBURY DR	COLUMBIA	SC	29203	
BOWMAN	DELORES		2436 SEAGULL LN	COLUMBIA	SC	29203	
BOYCE	W RAY & CORRIE M		204 TORWOOD DR	COLUMBIA	SC	29203	
BOYD	ANTHONY & YVONNE		325 PENROSE DR	COLUMBIA	SC	29203	
BOYD	DARNALL W	% BOYD MANAGEMENT	7700 TRENHOLM RD EXT	COLUMBIA	SC	29223	
BOYD	DARNALL W & GLORIA B		PO BOX 23589	COLUMBIA	SC	29224	
BOYD	ELEAZER		1200 WIDGEAN DR	COLUMBIA	SC	29203	
BOYD	JAMES & WANDA		709 MASON RD	COLUMBIA	SC	29203	
BOYD	JAMES E & MARGARET		1501 BROCKINGTON RD	COLUMBIA	SC	29203	
BOYD	MELVIN		4336 CAMINO CT	COLUMBIA	SC	29209	
BOYD	MOSES T H		308 PENROSE DR	COLUMBIA	SC	29203	
BOYD	SAMUEL & JULIA		225 SWANDALE DR	COLUMBIA	SC	29203	
BOYD	SUSAN D		709 MASON RD	COLUMBIA	SC	29203	
BOYD	TANYA		5934 FILLMORE ST	COLUMBIA	SC	29203	
BOYKIN	MATTIE SPANN		1813 ST LOUIS AVE	COLUMBIA	SC	29204	Ret'd by PO
BOYKIN IV	WILLIAM		8504 BRANCHWOOD CIRCLE	CLINTON	MD	20735	
BOYKIN JR	JAMES B & GWENDOLYN C		6233 WALTON RD	COLUMBIA	SC	29203	
BOYKIN, ETAL	JASPER EUGENE & SALLIE M		6318 EASTER ST	COLUMBIA	SC	29203	
BOYLES	SOLOMON		2719 WELLAND ST	COLUMBIA	SC	29203	
BOYLES	TIMOTHY & PEG		327 DAKOTA ST	COLUMBIA	SC	29203	
BOYLES	WALTER & NANCY		2237 HEYWARD BR	COLUMBIA	SC	29203	
BOYLES	FRANKLIN S		1460 HEYWARD BR	COLUMBIA	SC	29203	
BOYLES JR	NATHAN R		1314 BOSTON ST	COLUMBIA	SC	29203	
BOYLES JR	NATHAN R		1318 BOSTON ST	COLUMBIA	SC	29203	
BOYLES JR	NATHAN R		1328 BOSTON ST	COLUMBIA	SC	29203	
BOYLES JR	OSCAR D & ANGELA GAIL		2529 BLUE RIDGE TERRACE	COLUMBIA	SC	29203	
BOYLES JR	OSCAR D & MAURINE B	MICHAEL EUGENE	2309 SEAGULL LN	COLUMBIA	SC	29203	
BOYNTON	NORINE		536 ATTERBURY DR	COLUMBIA	SC	29203	Ret'd by PO
BRABHAM	DEANDRE L		9826 HIGHGATE RD	COLUMBIA	SC	29223	
BRACKEN	BENNIE F & DOROTHY J		200 MEADOWBURY DR	COLUMBIA	SC	29203	
BRADLEY	HERBERT		1510 ELMON ST	COLUMBIA	SC	29203	Ret'd by PO
BRADLEY	JEANNE M		155 LAKEWOOD DR	ORANGEBURG	SC	29118	
BRADLEY PROPERTIES			7323 MONTICELLO RD	COLUMBIA	SC	29203	
BRADSHAW	JEFF		400 BAYMORE LN	COLUMBIA	SC	29212	WS#2; 803.206.9046
BRADY	JULIA		1008 SLASH PINE LN	COLUMBIA	SC	29203	
BRAKEFIELD	LINDSAY		1245 WESTON RD	HOPKINS	SC	29061	
BRANCH	FRISTELLA G		1613 BON-AIR DR	COLUMBIA	SC	29203	
BRANCH	LYDIA AVIS		1101 ROCKYMOUNT RD	COLUMBIA	SC	29203	
BRANDT PROPERTIES CO			PO BOX 230	FARGO	ND	58107	
BRANDT, FAMILY	DONALD	COLLECTION LLC	246 POST LANE	OLAR	SC	29843	
BRANNON SR	JOSEPH		917 MARTHA ST	COLUMBIA	SC	29203	
BRANT	TOMMIE F		1444 PEEPLES ST	COLUMBIA	SC	29203	WS#2; 803.786.0759
BRASLEY SR	TOMMY		1417 HEYWARD BR	COLUMBIA	SC	29203	
BRATCHER	RICHARD E & MARCELLA E		117 BOSWELL RD	COLUMBIA	SC	29203	
BRATTON	EDWARD & REBECCA		PO BOX 15130	JERSEY CITY	NJ	07305	
BRAYFORD	LEROY		7011 TAMA RD	COLUMBIA	SC	29209	Ret'd by PO

SCE&G
Property Ownership Mailout List
Denny Terrace - Pineland 230 kV Line

BRAZELL	DOUGLAS L		716 SHARPE RD	COLUMBIA	SC	29203	Ret'd by PO - Vacant
BRAZIL	WILLIAM ALLEN		168 FOXGLOVE LN	IRMO	SC	29063	
BRECKENRIDGE	NAOMI		233 SAVANNAH DR	COLUMBIA	SC	29203	
BRENNEN	GEORGE		929 OLD OAK DR	COLUMBIA	SC	29203	
BREWER	BARNEY & MARY M		5521 FAIRFIELD RD	COLUMBIA	SC	29203	
BREWER	JASON		228 DOULTON WAY	COLUMBIA	SC	29212	
BREWER	MARY M		PO BOX 1004	COLUMBIA	SC	29202	Ret'd by PO
BRICE	LILA M		105 DAKOTA ST	COLUMBIA	SC	29203	
BRIDGETT	EFFIE G		525 ROMFORD RD	COLUMBIA	SC	29203	
BRIGGMAN SR	CALVIN C & BETTIE J		3169 LINCOLN PKWY	COLUMBIA	SC	29203	
BRIGGS	ISAIAH & MARY		317 BRADBURY DR	COLUMBIA	SC	29203	
BRIGGS	JOEY A		322 BOWLING AVE	COLUMBIA	SC	29203	
BRIGGS SR	ROBERT LEE		325 BOWLING AVE	COLUMBIA	SC	29203	
BRIGHT	ANDRAE L		5024 MIDDLETON ST	COLUMBIA	SC	29203	
BRIGHT	DOUGLAS A	JEVELL L HENNI	325 LAKERIDGE PKWY #P	COLUMBIA	SC	29203	
BRIGHT	FANNIE MACK		325 LAKERIDGE PKWY #P	COLUMBIA	SC	29203	
BRIGMAN	JACQUELINE D		137 BLAKESMOOR RD	COLUMBIA	SC	29223	
BROAD RIVER LODGE NO A F M			1520 DONNA DR	COLUMBIA	SC	29203	Ret'd by PO
BROADWATER	SARAH J		138 DURANGO AVE	COLUMBIA	SC	29203	
BROADWATER	WILLIE JA		457 SHARPE RD	COLUMBIA	SC	29203	
BROCK	ANDERIA		511 ALCOTT DR, APT 14-3	COLUMBIA	SC	29203	
BROCKINGTON	ORRICK K		236 HOLMSBURY RD	IRMO	SC	29063	
BRONSON PARTNERSHIP			1511 HAGOOD AVE	COLUMBIA	SC	29209	
BROOKS	FRANKLIN R		7325 PARKVIEW DR #D	COLUMBIA	SC	29223	
BROOKS	JACOB JONATHA	% MARGARET PRUI	230 NELSON RD	COLUMBIA	SC	29203	
BROOM	DOROTHY GAIL		597 LOMINACK RD # R	PROSPERITY	SC	29127	
BROOM	FLOYCE D		3620 DUNCAN ST	COLUMBIA	SC	29205	
BROOM SR	KENNETH E & DOROTHY S		595 LOMINACK RD	PROSPERITY	SC	29127	
BROOME	JOYCE H		28 TALL TIMBER LN	COLUMBIA	SC	29203	
BROOME	KATHLEEN I		231 PARKSHORE DR E	COLUMBIA	SC	29223	
BROOME	MATTIE MARTHA		1251 BROCKINGTON RD	COLUMBIA	SC	29203	
BROOME	NATHAN P		2338 N GREEN VA	HENDERSON	NC	89014	Ret'd by PO
BROOME	WILLIAM A & K		6500 MONTICELLO RD	COLUMBIA	SC	29203	
BROWN	HENRY L		132 BEAVERBROOK RD	COLUMBIA	SC	29203	
BROWN	JAMES L		341 BRADBURY DR	COLUMBIA	SC	29203	
BROWN	JAMES L & GLADYS		301 LINCOLNSHIRE SQ	COLUMBIA	SC	29203	
BROWN	JENNIE ANNETTE		309 BROOKGREEN DR	COLUMBIA	SC	29210	
BROWN	JOSEPH L & RUTH		2500 SEAGULL LN	COLUMBIA	SC	29203	
BROWN	JOYCE		225 SADDLEFIELD RD	COLUMBIA	SC	29203	Ret'd by PO
BROWN	JOYCE		312 STANFORD ST	COLUMBIA	SC	29203	Ret'd by PO
BROWN	JULIA		1370 SAINT NICH, APT 13-P	NEW YORK	NY	10033	
BROWN	KAREN F		333 PENROSE DR	COLUMBIA	SC	29203	
BROWN	KENNETH J		317 NELSON RD, #7	COLUMBIA	SC	29203	
BROWN	LEON S & VIVIA		750 CRANE CHURCH RD	COLUMBIA	SC	29203	
BROWN	LIZZIE	THADDEUS W MCC	300 TORWOOD DR	COLUMBIA	SC	29203	
BROWN	LORENZO JOSEPH & BESSIE W		317 NELSON RD, #7	COLUMBIA	SC	29203	
BROWN	LOUIS & WILLIE MAE	% JOSEPH BROWN	6555 MARGATE ST	COLUMBIA	SC	29203	Ret'd by PO
BROWN	MALACHI & JOAN		2301 CRANE FOREST BLVD	COLUMBIA	SC	29203	Ret'd by PO
BROWN	MICHAEL J		329 PENROSE DR	COLUMBIA	SC	29203	
BROWN	MICHAEL T		1120 WESSINGER RD	COLUMBIA	SC	29203	
BROWN	MOSES		301 CENTER RIDG	COLUMBIA	SC	29209	
BROWN	MOSES & MAZELL		2321 SARAH MATTHEWS RD	COLUMBIA	SC	29203	
BROWN	NATHANIEL		120 WEBBER ST	COLUMBIA	SC	29203	
BROWN	PAMELA F		2321 SARAH MATTHEWS RD	COLUMBIA	SC	29203	
BROWN	PHILLIP A & AL	ROBERT B JOHNS	413 OAKBROOK RD	COLUMBIA	SC	29223	
BROWN	ROBERT		555 ROMFORD RD	COLUMBIA	SC	29203	
BROWN	ROBERT WILLIAM		136 STANFORD ST	COLUMBIA	SC	29204	
BROWN	ROSA LEE	% JAMES BROWN JR	1468 BLUE RIDGE TERRACE	COLUMBIA	SC	29203	
BROWN	RUTH W		620 WILMETTE RD	COLUMBIA	SC	29203	
BROWN	SHARLENE		2410 SARAH MATTHEWS RD	COLUMBIA	SC	29203	
BROWN	SHARON B		916 WOODALE CIRCLE	COLUMBIA	SC	29203	
BROWN	ALVIN & VALERIE		327 TORWOOD DR	COLUMBIA	SC	29203	
BROWN	ANGELA GAY		108 BUCKSKIN CT	COLUMBIA	SC	29203	
BROWN	ANGELA P J		408 TORWOOD DR	COLUMBIA	SC	29203	
BROWN	ARTHUR LEE & WYRIAN C		1033 BIRCHWOOD DR	COLUMBIA	SC	29203	
BROWN	CHARLEMANE L		117 SADDLEFIELD RD	COLUMBIA	SC	29203	
BROWN	CHARLES E & EA		320 LINCOLNSHIRE SQ	COLUMBIA	SC	29203	
BROWN	CLARENCE		409 GREEN TREE CIRCLE	COLUMBIA	SC	29203	
BROWN	CLIMMEL		1112 CRANE CHURCH RD	COLUMBIA	SC	29203	
BROWN	DENNIS		6034 COLONY DR	COLUMBIA	SC	29203	
BROWN	DONALD		300 OLD OAK DR	COLUMBIA	SC	29203	
BROWN	DOROTHY		1004 CRANE CHURCH RD	COLUMBIA	SC	29203	Ret'd by PO
BROWN	ELIZABETH W		520 ATTERBURY DR	COLUMBIA	SC	29203	
BROWN	ELIZABETH W		529 ATTERBURY DR	COLUMBIA	SC	29203	
BROWN	EVA C		225 MEADOW LAKE DR	COLUMBIA	SC	29203	

SCE&G
Property Ownership Mailout List
Denny Terrace - Pineland 230 kV Line

BROWN	J ANTHONY		1718 WELLINGTON RD	LOS ANGELES	CA	90019	
BROWN	JACQUELINE M		18 PORTCHESTER C	COLUMBIA	SC	29203	
BROWN	JAMES D		6332 CLOVERDALE DR	COLUMBIA	SC	29204	
BROWN	JAMES E & JOYCE		220 GLENSHIRE DR	COLUMBIA	SC	29203	
BROWN	SUSAN M		PO BOX 30128	COLUMBIA	SC	29230	
BROWN	SYLVIA		155 CORA DR	COLUMBIA	SC	29203	
BROWN	THEODORE R & ALMA		201 STANFORD ST	COLUMBIA	SC	29203	
BROWN	TRACY R		PO BOX 30543	COLUMBIA	SC	29230	
BROWN	VERNELL		1411 BROCKINGTON RD	COLUMBIA	SC	29203	
BROWN	VIOLA		1401 BON AIR DR	COLUMBIA	SC	29203	
BROWN	WALLACE & SELE		316 MEADOW LAKE DR	COLUMBIA	SC	29203	
BROWN	WILLIE B		417 BROOKGREEN DR	COLUMBIA	SC	29210	
BROWN	WYATT A		105 PAYTON PLACE	COLUMBIA	SC	29203	
BROWN	ZODELVA		58 ROBERSON ST	COLUMBIA	SC	29203	
BROWN JR	ISAAC C		101 KINGS DOWN	COLUMBIA	SC	29203	
BROWN JR	JAMES		1468 BLUE RIDGE TERRACE TERR	COLUMBIA	SC	29203	
BROWN JR	SIMPSON D		228 CHAPPELL RD	WINNSBORO	SC	29180	
BROWN JR	H ARTHUR	FOR WINHILL TRUST	1313 CLAREMONT DR	COLUMBIA	SC	29205	
BROWN JR	NATHANIEL & JACQUELINE		12 MISTY MORNING DR	COLUMBIA	SC	29229	
BROWN JR	OZE & WILLIS		204 COTTONWOOD WAY	COLUMBIA	SC	29229	
BROWN JR	WALTER & ANNIE E		100 FAIR OAKS DR	COLUMBIA	SC	29203	
BROWN JR	WALTER B		PO BOX 41	WINNSBORO	SC	29180	
BROWN, ETAL	DOROTHY W		327 NELSON RD	COLUMBIA	SC	29203	
BRUCE	WILLIAM E & EL		3025 BEAMAN AVE	CHARLOTTE	NC	28273	
BRUCE	JAMIE L		1659 EAST 49TH	BROOKLYN	NY	11234	
BRYANT	BILLIE BLAKEL		PO BOX 2864	ORANGEBURG	SC	29115	
BRYANT	JOSEPH		129 FAIR OAKS DR	COLUMBIA	SC	29203	
BUCKMON	ANGELA		5117 COLONY DR	COLUMBIA	SC	29203	
BUCKMON	VIRGINIA A		532 MARKSBURY DR	COLUMBIA	SC	29203	
BUDDEN	CHERLY L		PO BOX 30183	COLUMBIA	SC	29230	
BUILDINGS & LANDS LI PARTNERSHIP			300 CANDI LANE	COLUMBIA	SC	29210	
BULLARD JR	BYRON L		7121 MONTICELLO RD	COLUMBIA	SC	29203	
BUNT	TERRENCE & AMELIA G		116 PEACOCK PATH	COLUMIBA	SC	29203	WS#2; 803.754.2466
BUNT	TJ & ELIZABETH		180 PEACOCK PATH	COLUMBIA	SC	29203	WS#2; 803.786.1955
BURCH	KATHRYN C	% TIFFANY GREEN	PO BOX 24191	COLUMBIA	SC	29224	
BURDEN	THELMA F		909 SLASH PINE LN	COLUMBIA	SC	29203	
BURGESS	CARYN F		615 TORWOOD DR	COLUMBIA	SC	29203	
BURGESS	JAMES & ETHEL		315 TORWOOD DR	COLUMBIA	SC	29203	
BURGESS	JOYCE S		322 WINDWARD PO	COLUMBIA	SC	29212	
BURKE	CORINE & MAE L		1015 BLUE RIDGE TERRACE	COLUMBIA	SC	29203	
BURKETT	ROSE M		124 FAIR OAKS DR	COLUMBIA	SC	29202	
BURN	LATRAVIRA		1132 ROCKYMOUNT RD	COLUMBIA	SC	29203	
BURNS	EARTHA		201 BERTHA AVE	COLUMBIA	SC	29203	
BURNS	LEWIS & JOANNE		133 PARKWAY CIRLE	COLUMBIA	SC	29203	
BURNS SR	LEWIS	LUALICE JAMES	540 CRANE CHURCH RD	COLUMBIA	SC	29203	
BURRELL	AVA LINDA		1025 SLASH PINE LN	COLUMBIA	SC	29203	
BURRELL	ELLIOTT	% THELMA KELLEY	1331 PINELAND DR	COLUMBIA	SC	29203	
BURRELL	LAFAYETTE		602 BRADBURY DR	COLUMBIA	SC	29203	
BURRELL	MINNIE PEARL		1321 REDRIDGE TERRACE	COLUMBIA	SC	29203	
BURRELL	RONALD & EARTHA		1 MARROB CT	COLUMBIA	SC	29203	
BURRELL JR	EDWARD		904 EASTMAN ST	COLUMBIA	SC	29203	
BURRELL SR	EDWARD		904 EASTMAN ST	COLUMBIA	SC	29203	
BURRIS	VERLINDA P		219 BOSWELL RD	COLUMBIA	SC	29203	Ret'd by PO
BURT	LUCILLE Y		302 BOWLING AVE	COLUMBIA	SC	29203	
BURTON	CARLA		310 BOWLING AVE	COLUMBIA	SC	29203	
BURTON	CURTIS		501 LINCOLNSHIRE SQ	COLUMBIA	SC	29203	
BURTON	KENNETH		105 BOWLING AVE	COLUMBIA	SC	29203	
BURTON	LAWANIKA		212 ROCKVIEW DR #D	COLUMBIA	SC	29203	
BURTON	RUDENE		6810 WAKEFIELD RD	COLUMBIA	SC	29203	
BURTON	SONYA	ANDRE ARCHIE	210 BOWLING AVE	COLUMBIA	SC	29203	
BURTON JR	HILERY & CAROLYN		203 HASTINGS POINT DR	COLUMBIA	SC	29203	
BURWICK	FRANCINA D		819 ISAAC ST	COLUMBIA	SC	29203	
BUSH	CARNELL		4308 RIDGEWOOD	COLUMBIA	SC	29203	
BUSH	JOHNNIE		1331 REDRIDGE TERRACE	COLUMBIA	SC	29203	
BUSH	MCKINLEY & ERNE		3862 ARTIST VW	DECATUR	GA	30034	
BUSH	ROSCOE M & INEZ		452 NEWBURGH DR	COLUMBIA	SC	29203	Ret'd by PO
BUTLER	CHARLES E		112 BEAVERBROOK RD	COLUMBIA	SC	29203	
BUTLER	GREGG		1512 WINYAH DR	COLUMBIA	SC	29203	
BUTLER	JAMES W & MINNIE		212 SWANDALE DR	COLUMBIA	SC	29203	
BUTLER	JOHN & BELINDA		108 SUNCHASER DR #D	COLUMBIA	SC	29227	
BUTLER	JOHN & BELINDA		224 SUNCHASER DR #D	COLUMBIA	SC	29229	
BUTLER	JOHNNY D		405 CRANE CREEK CT	COLUMBIA	SC	29203	
BUTLER	ROBERT L & JANICE		5941 CHESNEE DR	COLUMBIA	SC	29203	
BUTLER	SARA FAYE		200 SWANDALE DR	COLUMBIA	SC	29203	
BYAM	CAROLYN D		1320 DENNY RD	COLUMBIA	SC	29203	

SCE&G
Property Ownership Mailout List
Denny Terrace - Pineland 230 kV Line

BYNUM	KECIA R		613 MEADOW LAKE DR	COLUMBIA	SC	29203	
BYRD	ALMA W		2327 WILLOW ST	COLUMBIA	SC	29203	
BYRD	CURTIS L		448 MEADOW LAKE DR	COLUMBIA	SC	29203	
BYRD	BENJAMIN F & JESSIE		13 CHASEWOOD CT	COLUMBIA	SC	29203	
BYRD JR	WILLIE F & E		317 STANFORD ST	COLUMBIA	SC	29203	
C E GRAHAM BAPTIST B SCHOOL INC			132 MONTETH ST	COLUMBIA	SC	29203	
CAESAR SR	PERRY JONATHAN		2095 NORTHWEST 47TH AVE	LAUDERHILL	FL	33313	Added in per RCL 062508
CAHO LLC			1112 PRICE AVE	COLUMBIA	SC	29201	
CAIN	CLARENCE J & DONNA		1109 CRANE CHURCH RD	COLUMBIA	SC	29203	
CALDWELL	BENNIE & DOROTHY H		22 LANSING CR	COLUMBIA	SC	29203	
CALDWELL	DELORIS D		555 ROSEWOOD CT	INDIANHARBOR BE	FL	32937	
CALDWELL	DENNIS A	MATTIE B CALDWELL	1209 WIDGEAN DR	COLUMBIA	SC	29203	
CALDWELL	DONALD & DELORES		504 BUCKNER RD	COLUMBIA	SC	29203	Ret'd by PO
CALDWELL	ELIZABETH		189 19TH AVE	IRVING	NJ	07111	
CALDWELL	JAMES S		128 BUCKSKIN CT	COLUMBIA	SC	29203	
CALDWELL	MARGIE		101 ROBERSON ST	COLUMBIA	SC	29203	
CALDWELL	RACHEL & MARGIE		515 LUCIUS RD	COLUMBIA	SC	29201	
CALLAHAN	PATRICK M		407 S EDISTO AVE	COLUMBIA	SC	29205	
CALLOWAY	NATHANIEL & LILLIE MAE		6949 WAKEFIELD RD	COLUMBIA	SC	29203	
CAMPBELL	DEBRA W		10103 VISTA ALL	MITCHELLVILLE	MD	20721	
CAMPBELL	JULIA M		208 S HIGHLAND	COLUMBIA	SC	29203	
CAMPBELL	STEVENSON		541 SEDGEWOOD DR	COLUMBIA	SC	29223	Ret'd by PO
CAMPBELL JR	JOHN & B		223 CORDOVA DR	COLUMBIA	SC	29203	
CAMPBELLE	ROSE T		1210 DENNY RD	COLUMBIA	SC	29203	
CAMPITELLA	MARK S & CHRISSIE		117 KILLIAN POINT	CHAPIN	SC	29036	
CANNON	ANDREW		230 LAKERIDGE PKWY #P	COLUMBIA	SC	29203	
CANNON	DAVID		1419 TOWNSEND ST	COLUMBIA	SC	29203	
CANNON	DONALD		1452 PINELAND DR	COLUMBIA	SC	29203	
CANNON	GENEVA		1109 SLASH PINE LN	COLUMBIA	SC	29203	
CANNON	GLORIA A		505 HOLLY RIDGE LN	COLUMBIA	SC	29229	
CANNON	ISREAL		1100 WOODALE CIRCLE	COLUMBIA	SC	29203	
CANNON	LEROY & HELEN		2538 BARNHAMVIL	COLUMBIA	SC	29204	
CANNON	LILLIE MAE		948 WOODALE CIRCLE	COLUMBIA	SC	29203	
CANNON JR	NATHANIEL		304 LAKERIDGE PKWY #P	COLUMBIA	SC	29203	
CANTEEN	ISAAC G		15 SAL SUE CT	COLUMBIA	SC	29203	
CANTEEN CORPORATION		OPERATIONS #590	2400 YORKMONT RD	CHARLOTTE	NC	28217	
CANTEY MORTGAGE COMP		% DOROTHY YON	120 OVERLAND DR	COLUMBIA	SC	29203	
CANTEY MORTGAGE COMP			3300 HARRISON RD	COLUMBIA	SC	29204	
CANTY	FANNIE Y		325 PENROSE DR	COLUMBIA	SC	29203	
CANTY	ODESSA		213 OLD OAK DR	COLUMBIA	SC	29203	
CANZATER	TASHA ELLIS		601 WILMETTE ST	COLUMBIA	SC	29203	
CANZATER	CARL D & PATSY A	CARL D GILES	432 LINCOLNSHIRE SQ	COLUMBIA	SC	29203	
CANZATER	EDITH W		100 GLENSHIRE DR	COLUMBIA	SC	29203	
CANZATER, ETAL	MINNIE		PO BOX 3352	COLUMBIA	SC	29230	
CAPELL	LARRY SCOTT		1721 RUTLAND CT	COLUMBIA	SC	29206	
CAREY	STEWART & DO		115 HADDINGTON DR	COLUMBIA	SC	29229	
CAREY-GREEN	MONIKA		320 MEADOW LAKE DR	COLUMBIA	SC	29203	
CARLISLE	HOLLY P		5717 LAKESHORE DR	COLUMBIA	SC	29206	
CARMAN	LENA S M		1558 JEROME DR	COLUMBIA	SC	29203	Q#18; 803.754.0572
CARNAGGIO	CHARLES J & CAROLYN		1425 NOBLE ST	COLUMBIA	SC	29203	
CAROLINA CONTAINER CO		% GARY HAMBY	700 BLUE RIDGE TERRACE	COLUMBIA	SC	29203	Q#36; 803.786.6311 / Added in from survey
CAROLINA COMMUNITY D CORP			7945 WILSON BLV	COLUMBIA	SC	29203	
CAROLINA FREIGHT CAR CORP		% ABF FREIGHT S	PO BOX 10048	FORT SMITH	AR	72917	
CAROLINA INVESTMENT			1533 HARD SCRABBLE RD	COLUMBIA	SC	29203	
CAROLINA WATER SERVICE			2335 SANDERS RD	NORTHBROOK	IL	60062	
CAROLINA WRECKING INC			141 CORT RD	COLUMBIA	SC	29203	
CARR	RICHARD		209 WOODCREST DR	COLUMBIA	SC	29203	
CARR	ROGER A & SANDRA		821 N HIGHLAND	COLUMBIA	SC	29203	
CARR JR	RICHARD G		7462 PINEDALE DR #D	COLUMBIA	SC	29223	
CARRINGTON-JONES			1105 CRANE CHURCH RD	COLUMBIA	SC	29203	
CARROLL	CATHERINE		300 MEADOW LAKE DR	COLUMBIA	SC	29203	
CARSON	DRELTON		408 WOODCREST DR	COLUMBIA	SC	29203	Ret'd by PO
CARSON	RUBIE C		1805 BLUE RIDGE TERRACE	COLUMBIA	SC	29203	
CARTER	ADDIE M & DEN		200 MONTEITH ST	COLUMBIA	SC	29203	
CARTER	FLOSSIE M		PO BOX 3915	COLUMBIA	SC	29230	
CARTER	MORRIS & LIZA		1015 DENTON DR	COLUMBIA	SC	29203	
CARTER	ROSETTA		2312 SEAGULL LN	COLUMBIA	SC	29203	
CARTER	SHARON		212 SADDLEFIELD RD	COLUMBIA	SC	29203	Ret'd by PO
CARTER	WOODROW L & DOROTHY		108 SUMMERHILL DR	COLUMBIA	SC	29203	
CARTLEDGE	ROBERT		736 WILMETTE RD	COLUMBIA	SC	29203	
CASE	LYNDA L		323 CRANE CREEK CT	COLUMBIA	SC	29203	
CASTILE	VANESSA M		1313 HEYWARD BR	COLUMBIA	SC	29203	
CASTILE	WILLIE H & ELLA MAE		1313 BROCKINGTON RD	COLUMBIA	SC	29203	
CASTLEBERRY	BERTINE		PO BOX 7671	COLUMBIA	SC	29202	
CASWELL, TRUST	LEWIS M		3345 SEIBERLING RD	CHARLESTON HEIG	SC	29418	

SCE&G
Property Ownership Mailout List
Denny Terrace - Pineland 230 kV Line

CAT REAL ESTATE HOLD			PO BOX 7517	COLUMBIA	SC	29202	
CATALANO	EDWARD W		409 ALTA VISTA RD	COLUMBIA	SC	29203	WS#1 & #2; 803.754.8649; 803.917.3942
CATO	ROSA E		209 OVERLAND DR	COLUMBIA	SC	29203	
CAUGHMAN JR	BENJAMIN		1221 WESSINGER RD	COLUMBIA	SC	29203	
CECERE	SUSANNE H		8412 WILSON BLVD	COLUMBIA	SC	29203	WS#1 & #2; 803.786.6012
CEMETERY			N SIDE OF SHARP	COLUMBIA	SC	29203	Ret'd by PO
CENTRAL S C HABITAT FOR HUMANITY INC			209 S SUMTER ST	COLUMBIA	SC	29201	
CENTRAL TRANSPORT IN		A MICHIGAN CORP	34200 MOUND RD	STERLING HGTS	MI	48077	
CFJ PROPERTIES LP		% BURR WOLFF	PO BOX 1108	HOUSTON	TX	77251	Ret'd by PO
CHALK	ANNA	% VIVIAN RICHAR	1670 CHERRY ST	DENVER	CO	80220	
CHAPEL HILL LLC		PO BOX 11684	1601 SHOP RD ST	COLUMBIA	SC	29201	Ret'd by PO
CHAPLIN	JOENATHAN S		146 ROBERSON ST	COLUMBIA	SC	29211	
CHAPMAN	HARVEY		324 HERITAGE HI	COLUMBIA	SC	29203	
CHAPMAN	JESSICA		4108 CHESTERFIELD DR	COLUMBIA	SC	29203	
CHAPMAN	JOHNNIE EARL		313 LINCOLN PKWY	COLUMBIA	SC	29203	
CHAPMAN	NELLIE MAE		PO BOX 131443	ROSEVILLE	MN	55113	
CHAPMAN	T C & CONNIE	% ANNETTE S GREE	1010 LIBERTY ST	SAINT MATTHEWS	SC	29135	
CHAPPELL	SPENCER		1 ADDY CT	COLUMBIA	SC	29203	
CHAPPELL	TERESA		1136 CRANE CHURCH RD	COLUMBIA	SC	29203	
CHARLTON	TREVOR E & EVELYN S		920 AARON DR	COLUMBIA	SC	29203	
CHAROL LLC			1442 WINYAH DR	COLUMBIA	SC	29203	
CHATMAN	JACK & SARAH M		217 MEADOWBURY DR	COLUMBIA	SC	29203	
CHAVIS	CHAVIS HERMAN & DOROTHY		504 MEADOW LAKE DR	COLUMBIA	SC	29203	
CHEEKS	THOMAS E & CORINE E		1714 CAROUSEL CIRCLE #C	COLUMBIA	SC	29203	
CHEESEBORO	ANTONIO M		5867 AMES RD	COLUMBIA	SC	29203	
CHEESEBORO	EDWIN H & LESSIE A		500 S HIGHLAND	COLUMBIA	SC	29203	
CHERRY	ALEXANDER & ANITA L		1800 LONGCREEK DR	COLUMBIA	SC	29210	Ret'd by PO
CHERRY	VERNA M		841 ARMOUR ST	COLUMBIA	SC	29203	
CHESTERFIELD COUNTY DISABILITY & S			PO BOX 151	CHESTERFIELD	SC	29709	
CHESTERFIELD EXPRESS			1430 RICHLAND ST	COLUMBIA	SC	29201	
CHEWNING	DONALD E & ELIZABETH		2251 BEECH CREEK RD	LEXINGTON	SC	29072	
CHILDS	WILLIAM C & EARTHLINE		201 BERTHA AVE	COLUMBIA	SC	29203	Ret'd by PO
CHISHOLM	RUTH		409 STANFORD ST	COLUMBIA	SC	29203	
CHRIST COMMUNITY HOLY OUTREACH			4411 PALMETTO AVE	COLUMBIA	SC	29203	
CHRIST EVANGELICAL LUTHERAN CHURCH			6321 WINYAH DR	COLUMBIA	SC	29203	
CHRISTIAN	ELNORA		515 S HIGHLAND	COLUMBIA	SC	29203	Ret'd by PO - Vacant
CHRISTIE	CHARLES C		208 SADDLETRAIL RD	COLUMBIA	SC	29203	
CHRYSOSTOMIDES	ANDY		3308 PLATT SPRINGS RD	WEST COLUMBIA	SC	29169	
CHRYSOSTOMIDES, TRUSTEE	ANDY		978 CARMEL DR	JAMES ISLAND	SC	29412	
CHUKWULOBE	CARLINE		528 TORWOOD DR	COLUMBIA	SC	29203	
CHUNN	WILLIE HOWARD		1109 ROCKYMOUNT RD	COLUMBIA	SC	29203	
CHURCH OF CHRIST THE			2701 PARK ST	COLUMBIA	SC	29201	
CITIFINANCIAL CORP		FORECLOSURE DEP	7487 NEW RIDGE	MONTGOMERY	MD	21076	Ret'd by PO
CITIZENS & SOUTHERN BANK OF SOUTH		C/o U S FILTER	PO BOX 8328	WACO	TX	76714	
CITY OF COLUMBIA		C/o FINANCE DIR	PO BOX 147	COLUMBIA	SC	29217	
CLAREMAN, ETAL	JACK	% WALTER & DAVID BROWN	PO BOX 41	WINNSBORO	SC	29180	
CLARK	JOE C & JANICE		1100 ROCKYMOUNT RD	COLUMBIA	SC	29203	
CLARK	BARBARA A		524 PORTCHESTER DR	COLUMBIA	SC	29203	
CLARK	DOROTHY A		105 MEADOWBURY DR	COLUMBIA	SC	29203	
CLARK, ETAL	MICHELLE D	% MAGGIE & PAUL	313 ANGUS DR	COLUMBIA	SC	29223	
CLARKE	ERNEST A & DARNETTA L		117 FAIR OAKS DR	COLUMBIA	SC	29203	
CLARKSON	HAROLD K		1009 FLAMINGO DR	COLUMBIA	SC	29203	
CLAVON	JAMES & THELMA		201 ELMONT DR	COLUMBIA	SC	29203	
CLEARE	HENRY		241 BOWLING AVE	COLUMBIA	SC	29203	Ret'd by PO
CLEMMONS	LAURA C		420 MEADOW LAKE DR	COLUMBIA	SC	29204	
CLEVELAND	MARY E		5121 FARROW RD	COLUMBIA	SC	29203	
CLEVELAND	ROBERT & ROSELA		10 NEW HOLLAND CIRCLE	COLUMBIA	SC	29223	
CLIFTON, ETAL	MICHELLE		120 CRANE CREEK CT	COLUMBIA	SC	29203	
CLINDING	ANNETTE D		533 PORTCHESTER DR	COLUMBIA	SC	29203	
CLINKSCALES	STEVE		1112 SLASH PINE LN	COLUMBIA	SC	29203	
CLOUD	EDDIE RUTH		229 WINDSOR POL #4-b	COLUMBIA	SC	29223	Ret'd by PO
CLOYD	MABLE D		200 CARRIAGE OAKS CT	COLUMBIA	SC	29229	
COASTAL CONCRETE INC			PO BOX 220	BLUFFTON	SC	29910	
COBB	BETTY J GAMBREL		131 MARY ELLEN DR	CHARLESTON	SC	29403	
COBB	CORA		3356 N 7TH ST	MILWAUKEE	WI	53212	
COBBS JR	MILTON		16 CARRIAGE OAKS CT	COLUMBIA	SC	29229	
COBRA DEVELOPMENT CO			14 MEDICAL PARK	COLUMBIA	SC	29203	Ret'd by PO
COCHRAN	DORIS & CHRIS		308 MEADOW LAKE DR	COLUMBIA	SC	29203	
COCHRAN	VALENTINA L		342 BRADBURY DR	COLUMBIA	SC	29203	
COHN	PHILLIP		5923-A STOCKBRIDGE DR	MONROE	NC	28110	
COHN	PHILLIP		5105 FOXMEADE RD #C	LANCASTER	SC	29720	
COKER, ETAL	JANE		300 GREAT NORTH RD	COLUMBIA	SC	29223	
COKLEY	PATRICIA JACK	CLARENCE WALCO	4606 SYLVAN DR	COLUMBIA	SC	29206	
COLE	CALVIN L		146 GREENMILL RD	COLUMBIA	SC	29223	
COLEMAN	ALICE		145 GREEN TREE CIRCLE	COLUMBIA	SC	29203	

SCE&G
Property Ownership Mailout List
Donny Terrace - Pineland 230 kV Line

COLEMAN	BARBARA P		205 STANFORD ST	COLUMBIA	SC	29203	
COLEMAN	CARRIE M		317 HANBURY DR	COLUMBIA	SC	29203	
COLEMAN	CHARLIE & MA		129 PARKWAY CIR	COLUMBIA	SC	29203	
COLEMAN	COREY		372 KILLIAN CT	MATTHEWS	NC	28104	
COLEMAN	JEROD C & ISADORE C	% CHERRYL C MATTHEWS	5635 VALLEY FORGE AVE	BATON ROUGE	LA	70808	Q#66; 225.928.3259
COLEMAN	LETITIA		798 MILLER RUN	ATLANTA	GA	30349	
COLEMAN	MELVIN & ROS		117 HASTINGS POINT DR	COLUMBIA	SC	29203	
COLEMAN	MONTREY F		336 SADDLEFIELD RD	COLUMBIA	SC	29203	
COLEMAN	MONTREY F		412 MEADOWBURY DR	COLUMBIA	SC	29203	
COLEMAN	MOSES & JOY		325 WAYNE MCCAW RD	IRMO	SC	29063	
COLEMAN	PAUL ELEAZER & DELORES M		101 LINCOLN PKWY	COLUMBIA	SC	29203	
COLEMAN	RAYMOND K	IRIS F JONES	733 N HIGHLAND	COLUMBIA	SC	29204	
COLEMAN	VICTORIA R	JESSICA S COLEMAN	412 SADDLEFIELD RD	COLUMBIA	SC	29203	
COLEMAN	WILLIE P & ELOUISE A		412 MEADOWBURY DR	COLUMBIA	SC	29203	
COLEMAN, ETAL	JAMES B	% THE GORDON COM	PO BOX 910	CHAPIN	SC	29036	
COLES	FRED E		1010 SANDPIPER LN	COLUMBIA	SC	29203	Ret'd by PO - Deceased
COLLINS	HARRY T		18 ASCOT CT	BLYTHEWOOD	SC	29016	
COLLINS	IDELLA R		639 TORWOOD DR	COLUMBIA	SC	29203	
COLLINS	MARTY D		4101 PINECONE DR	COLUMBIA	SC	29204	
COLLINS	RAYMOND C		120 GLENSHIRE DR	COLUMBIA	SC	29223	
COLLINS	VICTOR V		1635 HOLLINGSHE	IRMO	SC	29063	
COLLINS & WRIGHT PRO			103 SUNBELT BLVD	COLUMBIA	SC	29203	
COLLINS & WRIGHT PRO		A S C GENERAL	PO 210429	COLUMBIA	SC	29202	
COLTER	ALLEN		124 DURANGO AVE	COLUMBIA	SC	29203	
COLUMBIA BIBLE COLLE			7401 MONTICELLO RD	COLUMBIA	SC	29203	
COLUMBIA GOLF PROPER			PO BOX 288	IRMO	SC	29063	
COLUMBIA HOUSING SER			102 RUSTY BARN RD	COLUMBIA	SC	29212	
COLUMBIA INVESTMENTS			PO BOX 3819	COLUMBIA	SC	29230	
COLUMBIA LAND CO HUMANITY INC		% CENTRAL SC HA	209 S SUMTER ST	COLUMBIA	SC	29201	
COLUMBIA VIEW LLC			108 COOPER CR	SUMTER	SC	29104	Ret'd by PO
COLUMBIA WORLD OUTRE			523 SUPERIOR ST	COLUMBIA	SC	29205	
COLUMBIALAND PROPERTY			124 MICHAEL RD	BLYTHEWOOD	SC	29016	
CONCEPCION	PATRICIA		408 LINCOLNSHIRE SQ	COLUMBIA	SC	29203	Ret'd by PO
CONDER IV, ETAL	JOHN W		514 WALNUT ST	CAMDEN	SC	29020	
CONNELLY JR	THOMAS E & SHELBY J		108 BEECHCREEK CT	LEXINGTON	SC	29072	
CONNER	PRISCILLA D		536 CALVARY DR	COLUMBIA	SC	29203	
COOK	CARLA		1004 ROCKYKNOLL DR	COLUMBIA	SC	29203	
COOK	CARRIE L	BEDRA STARKEY	908 WOODALE CIRCLE	COLUMBIA	SC	29203	
COOK	JOSEPH		1 GOLDEN CT	COLUMBIA	SC	29203	
COOK	L J & WILLIE MA		904 BLUE RIDGE TERRACE	COLUMBIA	SC	29203	Q#16;803.786.7937
COOK	TRAHERN FULTON & LARRAINE WOLFE		5912 MONTICELLO RD	COLUMBIA	SC	29203	Q#31
COOKE	CARLEAN		501 BRADBURY DR	COLUMBIA	SC	29203	Ret'd by PO - Vacant
COOKE	ELLA MCCREIGHT	% ANN CAMERON	4127 BLOSSOM ST	COLUMBIA	SC	29205	
COOKE	HENRY SYLVSTER		PO BOX 3743	COLUMBIA	SC	29230	
COOKE	RUSSELL C		6304 FAIRFIELD RD	COLUMBIA	SC	29203	
COOKE	WILLIAM H		1006 PINEVALE DR	COLUMBIA	SC	29203	
COOPER	BURTS L		1037 ORANGEBURG DR	WEST COLUMBIA	SC	29169	
COOPER	CALVIN E		1308 HEYWARD BR	COLUMBIA	SC	29203	
COOPER	FRANKLIN R		1109 WOODALE CIRCLE	COLUMBIA	SC	29203	
COOPER	JAMES		5941 LETITIA ST	COLUMBIA	SC	29203	
COOPER	MICHAEL L		116 RAINTREE DR	IRMO	SC	29063	
COOPER	ZACKERY & GLORIA DEAN		2326 SAVANNAH G	EFFINGHAM	SC	29541	
COOPER, ETAL	CARRIE B	% GERTRUDE WILLI	111 GOVAN ST	SPARTANBURG	SC	29301	
COPELAND	NATALIE J		541 BLUE LAKE DR	LEXINGTON	SC	29072	
CORBETT	HENRY & MARVA F		108 LINCOLN PKWY	COLUMBIA	SC	29203	
CORBETT	JOSEPH & WIL		2512 SEA GULL LN	COLUMBIA	SC	29203	
CORBIN	TERRY & SHEILA W		34 HALTON COURT	COLUMBIA	SC	29223	
CORBIN JR	PERRY & MA		334 NELSON DR	COLUMBIA	SC	29201	
CORDER	NED	EDWARD BARBER	613 JUNIPER ST	COLUMBIA	SC	29203	
CORKRUM	BARLOW		206 STANTON DR	WALLA WALLA	WA	99362	
CORLEY	EUGENE		6105 EASTER ST	COLUMBIA	SC	29203	
CORLEY	HERMAN		101 SCIOTO DR	COLUMBIA	SC	29203	
CORLEY	KEVIN L		1317 CORLEY FORD RD	COLUMBIA	SC	29203	
CORLEY	WILLIE MAE		1332 CORLEY FORD RD	COLUMBIA	SC	29203	
CORLEY	ZENOBIA	MICHAEL MITCHE	5622 KNIGHTNER ST	COLUMBIA	SC	29203	
CORLEY JR	BOBBY & LAVENIA		620 CRAWFORD RD	COLUMBIA	SC	29203	
PORTERFIELD	ALTHEA P	SHARON L CORNELIUS	440 MEADOW LAKE DR	COLUMBIA	SC	29203	WS#1; Q#59
CORNELIUS	BESSIE M		61 LANSING CIR	COLUMBIA	SC	29203	
CORNELIUS	CHARLES F		1020 ROCKYMOUNT RD	COLUMBIA	SC	29203	
CORNELIUS	GIL & SHAR		204 LINCOLNSHIRE NORTH DR	COLUMBIA	SC	29203	
CORNELIUS	MICHAEL		953 WOODALE CIRCLE	COLUMBIA	SC	29203	
CORNELIUS	TOMMIE H		2023 SARAH MATTHEWS RD	COLUMBIA	SC	29203	
CORNELIUS JR	HERBERT		113 MYERS COVE	COLUMBIA	SC	29203	
CORNISH	JANIE ROBINS		1505 BLUE RIDGE TERRACE	COLUMBIA	SC	29203	
CORNISH	JOSEPH & MAR		2536 SEA GULL LN	COLUMBIA	SC	29203	

SCE&G
Property Ownership Mailout List
Denny Terrace - Pineland 230 kV Line

CORNISH	LAWRENCE		912 CANELAKE DR	COLUMBIA	SC	29203	
CORNWELL	JESSIE MAE		108 BENNIE DR	COLUMBIA	SC	29203	
CORPORATE MANAGEMENT			321 PALMER RD	LEXINGTON	SC	29072	
CORT PROPERTIES LLC			141 CORT RD	COLUMBIA	SC	29203	
COTTY	WILLIAM F		1328 BLANDING ST	COLUMBIA	SC	29201	
COUNTS	JOHN D & ERNE		145 WOODVALE CIRCLE	COLUMBIA	SC	29203	
COUNTS	LOTTIE B & ESTELLE		119 STANFORD ST	COLUMBIA	SC	29203	
COUNTS	MATTIE P		1646 BON AIR DR	COLUMBIA	SC	29203	
COUNTS	MAURICE D		145 WOODVAL CIRCLE	COLUMBIA	SC	29203	
COUNTS	ROBERT		1317 HEYWARD BR	COLUMBIA	SC	29203	
COUNTS	T J		PO BOX 12384	COLUMBIA	SC	29211	
COUNTS JR	ALPHONSO & ANNETTE		135 SINGLETON DR	COLUMBIA	SC	29203	
COUNTS SR	ALPHONSO & MARIAN		133 SINGLETON DR	COLUMBIA	SC	29203	
COWARD	ELOUISE		1009 SLASH PINE LN	COLUMBIA	SC	29203	
COWARD	MELVINIA		1120 SLASH PINE LN	COLUMBIA	SC	29203	
COX, ETAL	SUSANNAH JANE	% SHARON L MCCOR	110 KELLS CT	MACON	GA	31210	
CRAFT	REGINALD E & VIVIAN C		1339 REDRIDGE TERRACE	COLUMBIA	SC	29203	
CRAIG	KELLY G		624 TORWOOD DR	COLUMBIA	SC	29203	
CRANE CREEK DEVELOPM		% CHESTNUT HILL	2711 MIDDLEBURG, STE-311	COLUMBIA	SC	29204	
CRANE CREEK DEVELOPM			5105 FOXMEADE RD #C	LANCASTER	SC	29720	
CRANE CROSSING/HERON			1601 SHOP RD, STE A	COLUMBIA	SC	29201	
CRANE CROSSING/HERON			1636 HORSESHOE DR	COLUMBIA	SC	29223	
CRATER	STEPHEN		1111 NORTHPOINT, STE 100	COPPELL	TX	75078	
CRAWFORD JR	ELMORE & MARTHA G		6010 SHAKESPEARE RD	COLUMBIA	SC	29223	
CRAWFORD PROPERTIES			6010 SHAKESPEARE RD	COLUMBIA	SC	29223	
CRAWLEY	BENJAMIN C		560 PORTCHESTER	COLUMBIA	SC	29203	
CRAYTON	ROLANDER L		51 SAL-SUE CT	COLUMBIA	SC	29203	
CREWELL	ELEASE S		712 WILMETTE RD, UNIT 1	COLUMBIA	SC	29203	
CRIBB	BETTY		1124 STARVIEW DR	WEST COLUMBIA	SC	29172	Sold Property - RL email 062508
CRIMMINS	KELLEY A		4115 TRENHOLM RD EXT	COLUMBIA	SC	29206	
CROCKER	BRENDA D		144 S CONGRESS	WINNSBORO	SC	29180	
CROMER	CATHERINE C		305 LINCOLNSHIRE SQ	COLUMBIA	SC	29203	
CROSSOVER COMMUNICAT INTNL			567 FOUR OAKS RD	LITTLE MOUNTAIN	SC	29075	
CROSSOVER COMMUNICAT INTNL			7520 MONTICELLO RD	COLUMBIA	SC	29203	
CROSSOVER COMMUNICAT INTNL			PO BOX 211755	COLUMBIA	SC	29221	
CROSSTOWN PROPERTIES			1050-A HILTON ST	CHAPIN	SC	29036	
CROWDER	LOIS ROLAND		6901 MONTICELLO RD	COLUMBIA	SC	29203	
CROWELLE	FRANCINO A		1950 BELLEVUE R	HARRISBURG	PA	17104	
CROWLEY	PATRICIA C		742 SHADOWBROOK	COLUMBIA	SC	29210	
CROWN ATLANTIC COMPA			510 BERING DR	HOUSTON	TX	77057	
CRUM	AUDREY		225 OVERLAND AVE	COLUMBIA	SC	29203	
CRUM, LF EST	GEORGIA	% MAGGIE CRUM EU	1203 NYE ST	CAPITAL HEIGHTS	MD	20743	
CRUMPTON	WILLIAM L		325 CRUMPTON CT	LEXINGTON	SC	29073	
CUE	JOHNNY & PHYLLIS		212 FAIR OAKS DR	COLUMBIA	SC	29203	
CULBREATH, ETAL	JOHN & ANNIE MAE		648 KOON STORE RD	COLUMBIA	SC	29203	
CULBRETH	JAMES F		1810 MARYLAND AVE NE	WASHINGTON	DC	20002	Ret'd by PO
CULLER	LEVI & THELMA		137 MOUNTAIN DR	CHAPIN	SC	29036	
CULLER	DEBORAH		2044 HAVERFORD CIRCLE	COLUMBIA	SC	29203	
CULLER	GEORGE L & LOIS C		1518 BON AIR DR	COLUMBIA	SC	29203	WS#1; 803.754.6191
CUMBO	LUTHER E & BESSIE		653 SHARPE RD	COLUMBIA	SC	29203	
CUMMINGS	PATRICK L		317 PENROSE DR	COLUMBIA	SC	29203	
CUNNINGHAM	JEROME & FANNIE		224 SWANDALE DR	COLUMBIA	SC	29203	
CUNNINGHAM	ROBERT		104 HASTINGS POINT DR	COLUMBIA	SC	29203	
CUNNINGHAM	ROBERT L & THILMORE L		308 TORWOOD DR	COLUMBIA	SC	29203	
CURENTON	ROBERT D & ANGELA D		205 FAIR OAKS DR	COLUMBIA	SC	29203	
CURRIE	ROBERT		413 MEADOWBURY DR	COLUMBIA	SC	29203	
CURRY	CHRISTINE H		2429 BLUE RIDGE TERRACE	COLUMBIA	SC	29203	
CURRY	LILLIAN M		401 PORTCHESTER DR	COLUMBIA	SC	29203	
D & O ASSOCIATES LLC		% OTIS RICHARDSON	1825 ST JULIAN, UNIT 16L	COLUMBIA	SC	29204	
D BUCHANAN GROUP INC			141 COET RD	COLUMBIA	SC	29203	
D BUCHANAN GROUP INC			304 CRANE CREEK CT	COLUMBIA	SC	29203	Ret'd by PO
DALEY-ELVIN	DELORES	SHARLA A STEWART	952 E 80TH ST	BROOKLYN	NY	11236	
DANIEL	VALERIE		1033 CANE LAKE DR	COLUMBIA	SC	29203	
DANIEL DEVELOPMENT L			1013 BROAD RIVER RD, #125	COLUMBIA	SC	29210	
DANIELS	ADELE		204 SADDLEFIELD RD	COLUMBIA	SC	29203	
DANIELS	BURNELL		1420 DRUID VALL, APT B	ATLANTA	GA	30329	
DANIELS	DEANNA H		120 LARGER ST	COLUMBIA	SC	29203	
DANIELS	SARAH GIVENS		2073 SLIGHS AVE, APT B	COLUMBIA	SC	29203	
DANIELS II	JAMES M		1033 CRAMER DR	COLUMBIA	SC	29203	
DANTZLER	ANTHONY & WANDA J		16 GOWHAM CT	IRMO	SC	29063	
DANTZLER	HARVEY L		1008 WOODALE CIRCLE	COLUMBIA	SC	29203	
DANTZLER	TESSIE MAE		1001 SANDPIPER LN	COLUMBIA	SC	29203	
DARBY	JOYCE B & EARNESTEEN P		569 PORTCHESTER DR	COLUMBIA	SC	29203	
DARBY	MARY W		156 WAGES RD	COLUMBIA	SC	29203	
DARBY	THOMAS LEE		2421 PELICAN DR	COLUMBIA	SC	29203	

DAUGHTRY	SHAWN P		215 OLDTOWN DR	LEXINGTON	SC	29072	
DAVENPORT	MILTON D		408 ELDORADO CT	COLUMBIA	SC	29203	
DAVENPORT	SUSIE B		429 CALVARY DR	COLUMBIA	SC	29203	
DAVID	MICHELLE RENEE		7201 FROST AVE	COLUMBIA	SC	29203	
DAVIS	CLEO		PO BOX 212996	COLUMBIA	SC	29221	
DAVIS	DEIRDRE LATREE		1033 ROCKYMOUNT RD	COLUMBIA	SC	29203	
DAVIS	DOROTHENE		1215 PINELAND DR	COLUMBIA	SC	29203	
DAVIS	ELLA MARIE		1008 PEACHWOOD DR	COLUMBIA	SC	29203	
DAVIS	ERNEST	% DORIS DAVIS	6239 HALE ST	COLUMBIA	SC	29203	
DAVIS	HARRIETT F	% JOHN HENRY DAV	PO BOX 3063	COLUMBIA	SC	29230	
DAVIS	ANTHONY & MARG		104 MEADOWBURY DR	COLUMBIA	SC	29203	
DAVIS	BILLY		6239 HALE ST	COLUMBIA	SC	29203	
DAVIS	BILLY EUGENE		PO BOX 3501	COLUMBIA	SC	29230	
DAVIS	BRUCE K & MATT		7 MARROB CT	COLUMBIA	SC	29203	Ret'd by PO
DAVIS	BRYANT		209 S HIGHLAND	COLUMBIA	SC	29203	
DAVIS	CHARLES A & MINNIE		125 SUMMERHILL DR	COLUMBIA	SC	29203	
DAVIS	HERMAN & AUDREY		6 LANSING CIRCLE	COLUMBIA	SC	29203	
DAVIS	ISAIAH	WILLIE L DAVIS	1719 CRAVEN ST	COLUMBIA	SC	29203	
DAVIS	JAMES R & VIVIAN		120 SWANDALE DR	COLUMBIA	SC	29203	
DAVIS	JESSIE MAE		123 CRAWFORD RD	COLUMBIA	SC	29203	
DAVIS	JOHN W		PO BOX 320	RIDGEWAY	SC	29130	
DAVIS	KIM Y		112 STANFORD ST	COLUMBIA	SC	29203	Ret'd by PO
DAVIS	LEE ROY		917 OLD OAK DR	COLUMBIA	SC	29203	
DAVIS	LUCRETIA S		142 BOWLING AVE	COLUMBIA	SC	29203	
DAVIS	MARLYN P		14 SILVER OAK CIRCLE	COLUMBIA	SC	29203	Ret'd by PO
DAVIS	MICHAEL & DEBRA		125 WOODVALE CIRCLE	COLUMBIA	SC	29203	Ret'd by PO - FOE
DAVIS	MINNIE M		PO BOX 30075	COLUMBIA	SC	29230	
DAVIS	PENNY K		1312 WESSINGER RD	COLUMBIA	SC	29203	
DAVIS	RANDY & PAMELA		201 MEADOW CREEK DR	COLUMBIA	SC	29203	
DAVIS	RONALD & ANN B		900 WOODALE CIRCLE	COLUMBIA	SC	29203	
DAVIS	RUBY		415 ELDORADO CT	COLUMBIA	SC	29203	
DAVIS	RUBY A		124 BEAVERBROOK RD	COLUMBIA	SC	29203	
DAVIS	SAMUEL J & PAN		130 AUGUSTA DR	MCDONOUGH	GA	30253	
DAVIS	SHERWIN V		304 PENROSE DR	COLUMBIA	SC	29203	
DAVIS	SHIRLEY A		18 CASSIA CT	COLUMBIA	SC	29209	Resent to new address
DAVIS	SONYA V	DELLA HART	129 MEADOW CREEK DR	COLUMBIA	SC	29203	
DAVIS	SYLVIA W		1635 HODGES ST	COLUMBIA	SC	29203	
DAVIS	TRESSA M		636 TORWOOD DR	COLUMBIA	SC	29203	
DAVIS	TRICI TURNIPSE		228 MEADOWBURY DR	COLUMBIA	SC	29203	
DAVIS	VINITA W		6030 COLONY DR	COLUMBIA	SC	29203	
DAVIS	WAYNE & PATRIC		35 SAL-SUE CT	COLUMBIA	SC	29203	
DAVIS	WILLIAM & THOM		1014 ARLINGTON	COLUMBIA	SC	29169	
DAVIS JR	CLEM & EVELYN		220-17 107TH A	QUEENS VILLAGE	NY	11429	
DAVIS JR	HARRY W	JAMES L STACK	1204 PRINCETON ST	COLUMBIA	SC	29205	
DAVIS LTD PA			15 RUTA DR		SC	0	
DAVIS, ETAL	WILLIAM E		204 BERTHA AVE	COLUMBIA	SC	29203	
DAVIS-JAVIS	SABRINA	WILLIE E JAVIS	300 HANBURY DR	COLUMBIA	SC	29203	
DAVOLL	MARGARET WAGE	EUGENE DAVOLL	131 WAGES RD	COLUMBIA	SC	29203	WS#1; 803.786.4849
DAVOLL	MONICA		904 WOODALE CIRCLE	COLUMBIA	SC	29203	
DAWKINS	CHARLIE P	C/O KATHRYN C MINOR	6716 MONTICELLO RD	COLUMBIA	SC	29203	
DAWKINS	CHRISTINA J		117 TIGER RIVER RD	WHITMIRE	SC	29178	
DAWKINS	JOYCE R		712 TORWOOD DR	COLUMBIA	SC	29203	Ret'd by PO
DAWKINS	LESSIE M		513 BRADBURY DR	COLUMBIA	SC	29203	
DAWKINS, HEIRS	BOOKER T		436 GALE DR	COLUMBIA	SC	29210	
DAWSON	EDDIE		1003 ASHLEY ST	COLUMBIA	SC	29203	
DAYS	PATRICIA M		517 MARKSBURY DR	COLUMBIA	SC	29203	
DEAS	STEPHANIE	GLENDA LANG	118 WOODVALE CIRCLE	COLUMBIA	SC	29203	
DEBERRY	TONYA PORTER		537 PORTCHESTER	COLUMBIA	SC	29203	
DELANEY	LONNIE O		3501 W ORANGE AVE	TALLAHASSE	FL	32310	
DELANEY	ALBERT & JANET		81 ROBERSON ST	COLUMBIA	SC	29203	
DELANEY, ETAL	LUGENIA T		208 ROBERSON ST	COLUMBIA	SC	29203	
DELEON	PROSPERO		2210 TWO NOTCH RD	COLUMBIA	SC	29223	Ret'd by PO
DEMARTINI	ROBERT J	% NANDAVINA INC	# 5 LARCH RD	ACTON	MA	01720	
DEMATES	IRIS C		2002 GREEN ST, UNIT 511	COLUMBIA	SC	29205	
DEMPSEY	BLENN R		3217 AMHERST AVE	COLUMBIA	SC	29205	
DENBOW	TIMOTHY L		3985 BACHMAN RD	COLUMBIA	SC	29172	Ret'd by PO
DENNARD	MINNIE		300 ROCKYVIEW DR	COLUMBIA	SC	29203	
DENNIS	ANTHONY B & J		PO BOX 3706	COLUMBIA	SC	29230	
DENNIS	JUDITH S		PO BOX 3706	COLUMBIA	SC	29230	
DENNIS	WALTER T & LI		PO BOX 3706	COLUMBIA	SC	29230	
DENNIS CHAPEL BAPTIST			200 BLK BERTHA	COLUMBIA	SC	29203	
DENT	ERIC & BERTHA		105 STOCKLAND RD	IRMO	SC	29063	
DENT JR	OLLIE & BLON		100 ELY ST	COLUMBIA	SC	29203	
DENTON	MARC D		105 CARRING DR	COLUMBIA	SC	29203	
DERRICK	RAY L		PO BOX 508	IRMO	SC	29063	

SCE&G
Property Ownership Mailout List
Denny Terrace - Pineland 230 kV Line

DERRICK JR	JAMES W		300 CANDI LANE	COLUMBIA	SC	29201	
DET DEVELOPMENT CORP			150 WHITEFORD WAY	LEXINGTON	SC	29072	
DET DEVELOPMENT CORP			323 HOLLY BICKLEY RD	CHAPIN	SC	29036	
DEUTSCHE BANK NATION		% AMC MORTGAGE S, TRUSTEE	1088 TOWN & COUNTRY	ORANGE	CA	92668	Ret'd by PO
DEUTSCHE BANK NATION		% INDY MAC BANK	155 N LAKE AVE, 3RD FLR	PASADENA	CA	91101	
DEUTSCHE BANK NATION		% WELLS FARGO H BANK	3476 STATEVIEW BLVD	FORT MILL	SC	29715	
DEVEAUX SR	ALTON T & LILLIE R		101 GLENSHIRE DR	COLUMBIA	SC	29203	
DIAMOND	BARBARA		2505 SEAGULL LN	COLUMBIA	SC	29203	
DIAMOND	ELIJAH L		135 ROBINSON ST	COLUMBIA	SC	29203	
DIAMOND	MOSES A		117 MURDOCK RD	COLUMBIA	SC	29203	
DIBBLE	CHARLES L	% FARMDALE	4060 BELTLINE BLVD	COLUMBIA	SC	29204	
DIBBLE	CHARLES L & GRACE		PO DRAWER 1240	COLUMBIA	SC	29202	
DICKERSON	ANTHONY R		8 SWEET KNOLL CT #C	COLUMBIA	SC	29229	
DICKERSON	CHERYL EIL		1228 DENNY RD	COLUMBIA	SC	29203	
DICKERSON	WALTER & R		1015 SWAN LN	COLUMBIA	SC	29203	
DICKSON	YURITH & GWENDOLYN		816 TORWOOD DR	COLUMBIA	SC	29203	
DIGGS	SAMUEL C		200 CORA DR	COLUMBIA	SC	29203	
DILLARD MD	LARRY		416 TORWOOD DR	COLUMBIA	SC	29203	C#14;803.754.6283
DILLARD JR	RALPH		513 PORTCHESTER	COLUMBIA	SC	29203	
DIRE	JERRY GARLAND S		6003 ELMON ST	COLUMBIA	SC	29203	
DISHER	ANNETTE M		PO BOX 3784	COLUMBIA	SC	29230	
DIXON	CLEMENTINE		1100 FLAMINGO DR	COLUMBIA	SC	29203	
DIXON	FLORA B		516 SEDGEWOOD DR	COLUMBIA	SC	29203	
DIXON	GOLDA F		411 S HIGHLAND	COLUMBIA	SC	29203	
DIXON	MOSES D	MARGARET JACK	PO BOX 6142	COLUMBIA	SC	29206	WS#2; 803.786.9608
DIXON	ROBERT LEE		1101 ROUND TOP	BLYTHEWOOD	SC	29016	
DIXON	VIRGINIA P		RR 1 BOX 932	GREAT FALLS	SC	29055	
DIXSON	TIDEAUS	TANYA MORRIS	405 PORTCHESTER DR	COLUMBIA	SC	29203	
DOCTOR	FRANK & BERNICE		1251 BROCKINGTON RD	COLUMBIA	SC	29210	
DOCTOR SR	HAROLD J		100 TORWOOD DR	COLUMBIA	SC	29203	
DOMANECK	TAMIKA DIAN		1209 ROCKYMOUNT RD	COLUMBIA	SC	29203	Ret'd by PO
DON E TAYLOR & ASSOC		REALTY CO & WA	PO BOX 6788	COLUMBIA	SC	29260	
DORCIUS	ARSENE T & GAIL		108 MURDOCK ST	COLUMBIA	SC	29203	
DORIUS	ARSENE T & GAIL		104 MURDOCK ST	COLUMBIA	SC	29203	
DORSEY	JIMMIE L & KR		709 CARTY DR	COLUMBIA	SC	29203	
DORSEY	ROBERTHA		3402 PALMETTO AVE	COLUMBIA	SC	29203	
DORSEY	TRUMAN & ANN		720 WILMETTE RD	COLUMBIA	SC	29203	
DOUGHERTY PROPERTIES			2302 SOABAR ST	GREENSBORO	NC	27406	
DOUGLAS	BETTY DORIS		521 BRADBURY DR	COLUMBIA	SC	29203	
DOUGLAS	KAFI AYANNA	% LORETTA DOUGLAS	1928 CRANE CHURCH RD	COLUMBIA	SC	29203	
DOVE	SAMUEL		1230 E CARDEZA ST	PHILADELPHIA	PA	19119	
DOWDY	THOMAS		220 HILLSIDE CIRCLE	EASTOVER	SC	29044	
DOWNING	KENNETH		6 CARTY CT	COLUMBIA	SC	29203	Ret'd by PO - Vacant
DOZIER	HENRY		6710 WAKEFIELD RD	COLUMBIA	SC	29203	
DRAWDY	ISAAC R & ANNIE P		1130 DENNY RD	COLUMBIA	SC	29203	WS#2; 803.735.0388
DRAYTON	KATHERINE E		1426 PINELAND DR	COLUMBIA	SC	29203	
DREHER	BARTHOLMEW & CATHRINE		705 RIDGEMONT C	COLUMBIA	SC	29203	
DREHER	ETHEL LEE		400 LINCOLNSHIRE SQ	COLUMBIA	SC	29203	
DREHER	HARRIETTE B	PATCELIA S BE	420 TORWOOD DR	COLUMBIA	SC	29203	
DREHER	MARTY V & PAT		1111 SOUTH VILL	TACOMA	WA	98465	Ret'd by PO
DREHER	MELVIN		116 CRANE CREEK CT	COLUMBIA	SC	29203	
DREHER JR	MELTON		100 SHARON ST	MEDFORD	MA	02155	Ret'd by PO
DREYERS GRAND ICE CR			5929 COLLEGE AV	OAKLAND	CA	94618	
DUBARD	KENNETH L & BRENDA		1933 GREENWYCHE AVE	COLUMBIA	SC	29210	
DUBARD	LUCILLE H		508 CRANE CHURCH RD	COLUMBIA	SC	29203	
DUBARD	SAMUAL	JOYCE CT # M	110 PARKWAY DR	COLUMBIA	SC	29203	
DUBARD	WILHELMINA		1720 BLUE RIDGE TERRACE	COLUMBIA	SC	29203	
DUBARD	WILLIE MAE		121 NELSON RD	COLUMBIA	SC	29203	
DUBARD, LF EST	RUBY		1352 BOSTON ST	COLUMBIA	SC	29203	
DUCKETT JR	DEWEY M		205 CLOVER BAY	COLUMBIA	SC	29203	
DUCKWORTH	JUET L		2502 JOSEPH DR	CLINTON	MD	20735	
DUFFY, ETAL	ARLENE		39 HARRISON AVE, APT 21	MONTCLAIR	NJ	07042	
DUKES	TERESA		1635 ELLIS ST	COLUMBIA	SC	29203	
DUKES	WALTER & VIVIAN		1848 HEYWARD BR	COLUMBIA	SC	29203	
DUNCAN	JOHN L		1037 MILTON LN	COLUMBIA	SC	29209	
DUNLAP	RONALD & BARB		208 BOSWELL RD	COLUMBIA	SC	29203	
DUNLAP	TAMEKA V	% TRESSIE & VERA	109 HALL DUNLAP RD	COLUMBIA	SC	29203	
DUNMYER	TIMOTHY		118 LEANING PINE TRL	LEXINGTON	SC	29072	
DUNN	LAKISHA		713 CARTY DR	COLUMBIA	SC	29203	
DUNTON	LARRY DAVID		1016 SWAN LN	COLUMBIA	SC	29203	
DUPREE, LF EST	DAMION N		1220 WESSENGER RD	COLUMBIA	SC	29203	
DURHAM	MATTIE L		22 ROYAL CREST DR	MARLBOROUGH	MA	01752	
DURKIN	GERALD M & WI		22 CALADIUM DR	ORMOND BEACH	FL	32174	
DYE JR	JAMES S		324 TORWOOD DR	COLUMBIA	SC	29203	
DYKES	PHOEBE ELAINE		416 GREEN TREE CIRCLE	COLUMBIA	SC	29203	

SCE&G
Property Ownership Mailout List
Denny Terrace - Pineland 230 kV Line

EADDY	ALLISON BENJAMIN	MICHAEL TARAPA	304 MEADOW LAKE DR	COLUMBIA	SC	29203	
EARGLE	MABLE B		336 CORA DR	COLUMBIA	SC	29203	
EARLE	MORRIS E & LIN		219 DAKOTA ST	COLUMBIA	SC	29203	
EARLY	CATHERINE B		1733 HOUSTON ST	COLUMBIA	SC	29203	
EARP, ETAL	CHARLES W L		10401 ANDIRON DR #D	MATTHEWS	NC	28150	
EASTMAN	EDITH K		PO BOX 3052	COLUMBIA	SC	29230	
EAVES	WILLIE & DELORES		517 ATTERBURY DR	COLUMBIA	SC	29203	
ECCLESIA CHURCH OF GOD		JOYCE JORDA	25 OLDE STREAM CT	IRMO	SC	29063	
EDENS	LEE G & CONCHI		101 SADDLEFIELD RD	COLUMBIA	SC	29203	
EDMOND	JAMES C & GLORIA		228 SWANDALE DR	COLUMBIA	SC	29203	
EDMOND	NATHANIEL & MARGARET L		104 CHARRING DR	COLUMBIA	SC	29203	
EDMONDS	BENJAMIN		14 SAMPSON CIRCLE	COLUMBIA	SC	29203	
EDMONDS	EVELYN E		1348 BON AIR DR	COLUMBIA	SC	29203	
EDMONDS	JAMES		1502 BLUE RIDGE TERRACE	COLUMBIA	SC	29203	
EDMONDS	MARY A		13961 E MARINA	AURORA	CO	80014	Ret'd by PO
EDMONDS	MELVIN O		1060 EDMONDS FARM RD	HOPKINS	SC	29061	
EDMONDS	PRISCILLA	ROSA M WHITE	520 TORWOOD RD	COLUMBIA	SC	29203	
EDNEY	WILLIAM & STEV	% ELIZABETH WIN	1650 BON AIR DR	COLUMBIA	SC	29203	
EDWARDS	ISAIAH & IRMA		405 CLUB HOUSE RD	COLUMBIA	SC	29203	
EDWARDS	SAMUEL		4349 MELLOWOOD DR	COLUMBIA	SC	29209	
EDWARDS	SAMUEL		1019 SWAN LANE	COLUMBIA	SC	29209	WS#1; 803.786.9718 / Added in per WS
EGISTER	PATRICIA D		151 MEADOW LAKE DR	COLUMBIA	SC	29203	Ret'd by PO - Vacant
EICHELBERGER	PATRICIA D		100 WOODVALE CIRCLE	COLUMBIA	SC	29203	
ELEAZER JR	JOHN & BERTHA		200 HILLVALE DR	COLUMBIA	SC	29203	
ELEAZOR	LEON		7125 MONTICELLO RD	COLUMBIA	SC	29203	
ELITE TOOL & DESIGN			1725 PEEPLES ST	COLUMBIA	SC	29203	
ELKINS NUNAMAKER			112 CRANE CREEK CT	COLUMBIA	SC	29203	
ELLINGTON	TREASHA A		116 BOSWELL RD	COLUMBIA	SC	29203	Q#37; 803.735.1441
ELLISOR	JOHN S & CAROL		1722 DENNY RD	COLUMBIA	SC	29203	
ELLISOR	STEVEN A	% CARRIE DANIEL	433 WOODCREST DR	COLUMBIA	SC	29203	
ELMORE	DONALD & ROSA		129 SUMMERHILL DR	COLUMBIA	SC	29203	
EMANUEL CHURCH INC			1900 OAK ST	MYRTLE BEACH	SC	29578	Ret'd by PO
EMANUEL CHURCH OF JESUS CHRIST			1723 BLUE RIDGE TERRACE	COLUMBIA	SC	29203	
EMERY	STEPHEN CRAIG		1712 WINYAH DR	COLUMBIA	SC	29203	
EMMANUEL CHURCH OF LORD JESUS			1641 BLUE RIDGE TERRACE	COLUMBIA	SC	29203	
ENEMAN	JANE		70 FAIRVIEW AVE	VERONA	NJ	07044	
ENGLISH	JAMES MELONE		713 MEADOW LAKE DR	COLUMBIA	SC	29203	
ENGLISH	LAMAR		245 WISTERIA WAY	COVINGTON	GA	30016	
ENTZMINGER	ALVIN T		1612 FRIENDLY W	COLUMBIA	SC	29203	
ENTZMINGER	GIBSON AZ		200 LINCOLNSHIRE SQ	COLUMBIA	SC	29203	
ENTZMINGER	LOUISE B		533 SEDGEWOOD DR	COLUMBIA	SC	29203	
ENTZMINGER	SIMON		1148 CRAMER DR	COLUMBIA	SC	29203	
ENTZMINGER	WARREN		1305 LORRICK RD	BLYTHEWOOD	SC	29016	
EPPS	MARY ANN	LORINE GARY	148 BOWLING AVE	COLUMBIA	SC	29203	
EQUIVEST LIMITED PAR			241 E SAGINAW ST	EAST LANSING	MI	48823	
ERVIN	ANTHESNIA L		4015 EVERGREEN DR	COLUMBIA	SC	29203	
ESQUIRBA, ETAL	JUDITH THOM		214 CHERRY BLOSSOM LN	COLUMBIA	SC	29203	
ETHEREDGE	ERNEST C		511 TORWOOD DR	COLUMBIA	SC	29203	
ETHEREDGE	ROLAND L		301 BOWLING AVE	COLUMBIA	SC	29203	
ETHEREDGE	TIMOTHY	MELVINE DELORE	5 EAGLES RIDGE CT # C	BLYTHEWOOD	SC	29016	
EUBANKS	LINDA DIANE		208 WESTBRIDGE RD	COLUMBIA	SC	29223	
EUDY	HETTIE JEAN	% TARA GRIFFIN	8204 WALTON RD	COLUMBIA	SC	29203	
EVANS	ALICE FAYE		116 DURANGO AVE	COLUMBIA	SC	29203	
EVANS	BENJAMIN J & Y	% YVONNE EVANS	PO BOX 57146	ATLANTA	GA	30343	
EVANS	BRIAN VINSON E		209 CRAWFORD RD	COLUMBIA	SC	29203	
EVANS	DAVID BENJAMIN & SYLVIA B		820 TORWOOD DR	COLUMBIA	SC	29203	
EVANS	GERTRUDE		2701 WELLAND ST	COLUMBIA	SC	29203	
EVANS	KENNETH & LAVE		549 ATTERBURY DR	COLUMBIA	SC	29203	
EVANS	MAE		1117 ROCKYMOUNT RD	COLUMBIA	SC	29203	
EVANS	ROBERT L		204 CORDOVA DR	COLUMBIA	SC	29203	
EVANS	ROBERT P & PAT		117 PARKWAY CIR	COLUMBIA	SC	29203	
EVANS	SALLIE		1110 BROOKMAN RD #R	COLUMBIA	SC	29210	
EVANS	SILAS E		7430 FAIRFIELD RD	COLUMBIA	SC	29203	
EVANS	TEMPLE M		126 SADDLEFIELD RD	COLUMBIA	SC	29203	
FAIR	FRANK T & THELMA		108 HASTING POINT DR	COLUMBIA	SC	29223	Ret'd by PO
FAIR	JANIE M		3420 WRENWOOD CT # C	LOGANVILLE	GA	30052	
FAIR BUILDERS INC			153 SHIRWAY RD	LEXINGTON	SC	29073	
FAIR, ETAL	CORNELIA M	% CORNELIA M FAI	1233 LIBERTY HI	COLUMBIA	SC	29204	
FAITH DELIVERANCE TE		HOPE AND CHARITY	PO BOX 50183	COLUMBIA	SC	29250	Ret'd by PO
FAITH TABERNACLE WAY CROSS CHURCH			1630 HEYWARD BR	COLUMBIA	SC	29203	
FANNING	CRYSTAL R		118 SADDLEFIELD RD	COLUMBIA	SC	29203	
FANNING QUEEN			209 LINCOLNSHIRE SQ	COLUMBIA	SC	29203	
FARMDALE INC			4060 W BELTLINE BLVD	COLUMBIA	SC	29204	
FARMER	TRENTON P & LINDA		314 LINCOLNSHIRE SQ	COLUMBIA	SC	29203	
FAROUK	BARBARA		1108 FURWOOD CIRCLE	COLUMBIA	SC	29203	

SCE&G
Property Ownership Mailout List
Denny Terrace - Pineland 230 kV Line

FARR	SYBIL D		1237 WINYAH DR	COLUMBIA	SC	29203	
FARROW	LOUISE		841 SLASH PINE LN	COLUMBIA	SC	29203	
FAULK	ALBERTA T		1016 WHISPERING PINE RD	COLUMBIA	SC	29203	
FAULK	LAQUANDA J		711 NORTH HIGHL	COLUMBIA	SC	29203	
FAUST, ETAL	BURLEY	DORIS FAUST EL	2204 W MARKET S	GREENSBORO	NC	27403	
FAUST, ETAL	EDNA L		322 LAKERIDGE PKWY #P	COLUMBIA	SC	29203	
FEARS	SHERRI GIBSON		4920 HARD SCRABBLE RD, #514	COLUMBIA	SC	29229	
FEASTER	LOTREL L		1710 HEATHLAND DR	ROCK HILL	SC	29730	
FEDERAL NATIONAL MORG ASSOCIATION			10500 KINCAID DR	FISHER	IN	46038	
FELDER	JAMES L		PO BOX 1721	COLUMBIA	SC	29202	
FELDER	LEROY		721 MASON RD	COLUMBIA	SC	29203	
FELDER	LOUIS J & JANNETTE D		96 ROBERSON ST	COLUMBIA	SC	29203	
FELDER	RONALD T		404 S HIGHLAND	COLUMBIA	SC	29203	
FELDER	SHERI L		1319 EASTOVER St	COLUMBIA	SC	29203	
FELDER	THOMAS WALLACE		404 S HIGHLAND	COLUMBIA	SC	29203	
FELDER JR	GOLLIE & L		405 GREEN TREE CIRCLE	COLUMBIA	SC	29203	Ret'd by PO
FERGUSON	DJUANA TAYL		122 BELLEFORD RIDGE RD	COLUMBIA	SC	29223	
FERGUSON	JACQUELINE		516 BRADBURY DR	COLUMBIA	SC	29203	
FERGUSON	WILLIE MAE		212 CLOVER BAY DR	COLUMBIA	SC	29203	
FERGUSON JR	GEORGE		1005 BLUE RIDGE TERRACE	COLUMBIA	SC	29203	
FERRELL	HENRIETTA M		415 MEADOW LAKE DR	COLUMBIA	SC	29203	
FIATP SSF TIMBER LLC		% FOREST INVESTMENT	15 PIEDMONT CENTER NE	ATLANTA	GA	30305	
FICKLING	MARY C		7315 MONTICELLO RD	COLUMBIA	SC	29203	
FINCH	RICHARD & GLORIA		325 GARVEY CIRCLE	COLUMBIA	SC	29203	
FINK	VICTOR C & FRAN		4603 LANDER ST	COLUMBIA	SC	29206	
FIRST CITIZENS BANK TR CO			1230 MAIN ST	COLUMBIA	SC	29201	
FIRST NATIONAL BANK		CHICAGO BANK	1 SOVEREIGN WAY	RIVERSIDE	RI	02915	
FISHER	RUTH NORRIS		324 MEADOW LAKE DR	COLUMBIA	SC	29203	
FITTON & PITTMAN INC		% MASTEC	800 DOUGLAS RD, 12TH FLR	CORAL GABLES	FL	33134	
FITZHUGH	MARSHA S		PO BOX 4926	COLUMBIA	SC	29240	
FLAGSTAR ENTERPRISES		% CKE RESTAURANT / TAX DEPT	PO BOX 4349	ANAHEIM	CA	92803	
FLEETWOOD PARTNERSHI			PO BOX 24805	COLUMBIA	SC	29224	
FLEMING	CHARLES M		1825 RUTLAND CT	COLUMBIA	SC	29208	
FLEMING	CLENTE & OJ		PO BOX 11543	COLUMBIA	SC	29211	
FLEMING	DOROTHY S		417 BRIDLE TRAIL	COLUMBIA	SC	29203	
FLEMING	EDWINA R		224 MAXWELL LN	COLUMBIA	SC	29211	
FLEMMING, LF EST	KATHERINE		1009 WIDGEAN DR	COLUMBIA	SC	29203	
FLOWERS	HENRY		313 CALVARY DR	COLUMBIA	SC	29203	Ret'd by PO
FLUKER	GLORIA B		612 MASON RD	COLUMBIA	SC	29203	
FLUKER	LAVERNE S HARRIS		509 SEDGEWOOD DR	COLUMBIA	SC	29203	
FLYNN	BETTY SUMNER		1717 HOUSTON ST	COLUMBIA	SC	29205	
FLYNN	REGINALD & DEL		336 LINSBURY CIRCLE	COLUMBIA	SC	29212	
FLYNN II	LARRY W		2528 FOREST DR	COLUMBIA	SC	29204	
FOGLE	BRANDON R & SI		132 NUBIN RIDGE RD	COLUMBIA	SC	29203	
FOGLE	DEBRA T		528 CRANE CHURCH RD	COLUMBIA	SC	29203	
FOGLE	JEREMIAH		218 SADDLETRAIL RD	COLUMBIA	SC	29203	
FOGLE	JOHN K & EILEEN		8415 WILSON BLVD	COLUMBIA	SC	29203	WS#1 & #2; 803.754.4817
FOGLE	LILLIE BELL JA		8609 VANWOOD DR	COLUMBIA	SC	29208	
FOGLE	MANNIE		213 SADDLEFIELD RD	COLUMBIA	SC	29203	
FOGLE	SIDNEY JOSEPH		116 NUBIN RIDGE RD	COLUMBIA	SC	29203	WS#2; Q#76; 803.786.1659; 803.361.4036
FOGLE	TERRENCE O & C		108 NUBIN RIDGE RD	COLUMBIA	SC	29203	
FORD	H VINCENT & PAT		9 MARROB CT	COLUMBIA	SC	29203	WS#1; Q#54; 803.735.0405
FORD	KEELIN A		531 LINCOLNSHIRE SQ	COLUMBIA	SC	29203	
FORD	WALLACE C		5502 MIDDLETON ST	COLUMBIA	SC	29203	
FORD	WILBERT G		312 MEADOW LAKE DR	COLUMBIA	SC	29203	
FORDHAM	HAROLD & JOAN		18851 HOOVER ST	SALINAS	CA	93906	
FORDHAM	LARRY D		733 WILMETTE RD	COLUMBIA	SC	29203	
FORREST ACRES SFT PA			5211 TRENHOLM RD EXT	FOREST ACRES	SC	29206	
FORSHEE	WILLIAM S		212 TORWOOD DR	COLUMBIA	SC	29203	
FORT, ETAL	WILLIAM OWEN		336 DENNIS CIRCLE	LEXINGTON	SC	29073	
FORTNER	DWIGHT A		PO BOX 211561	COLUMBIA	SC	29221	
FOSTER	BETTY J		533 ATTERBURY DR	COLUMBIA	SC	29203	
FOUCHE	DONALD EUGENE		121 GALES RIVER RD	IRMO	SC	29063	
FOULKS	ISAAC & ELLA MAE		937 WOODALE CIRCLE	COLUMBIA	SC	29203	
FOULKS	PAIGE		1051 DENTON DR	COLUMBIA	SC	29203	
FOUNTAIN	VERONICA S		14512 WALT HA	COLONIAL HEIGHT	VA	23834	
FOUR STREAMS INVESTM PROPERTIES INC			1220 CANTERFIELD RD	CHAPIN	SC	29036	
FOUST	GENEVA	A FOUST & JAME PEARL	450 RHETT RD	COLUMBIA	SC	29210	
FRANCIS SR	EDWARD		125 MELON DR	WEST COLUMIBA	SC	29170	
FRANKLIN	CLIFFORD L & MAE E		1100 BLUE RIDGE TERRACE	COLUMBIA	SC	29203	
FRAZIER	CHANNEL	COLETTE REID	420 PORTCHESTER DR	COLUMBIA	SC	29203	
FRAZIER	CHARLES W		PO BOX 65330	ST PAUL	MN	55165	
FRAZIER	HERBERT D & FRANCINA E		104 HARRINGTON AVE	WARWICK	RI	02888	
FRAZIER	RODELLA		107 MYTON CT	COLUMBIA	SC	29212	
FRAZIER	SONYA Y		708 TORWOOD DR	COLUMBIA	SC	29203	

SCE&G
Property Ownership Mailout List
Donny Terrace - Pineland 230 kV Line

FRAZIER	VELDA		612 NORTH HIGHLAND	COLUMBIA	SC	29203	
FREEMAN	DELORES	% SHANORA FREEMA	628 CRANE CHURCH RD	COLUMBIA	SC	29203	Ret'd by PO
FREEMAN	DELORES A		233 SADDLEFIELD RD	COLUMBIA	SC	29203	
FREEMAN	SARAH MOORE		1551 HATCHER DR	COLUMBIA	SC	29203	
FRICK	GUERRY O & FRA		512 MASON RD	COLUMBIA	SC	29203	
FRICK	WILLIAM A		209 PLUM THICKETT RD	CHERAW	SC	29520	
FRIDAY	JOHN & MATTIE		1320 HEYWARD BR	COLUMBIA	SC	29203	
FRIDAY	PATRICIA		1012 ROCKYKNOLL DR	COLUMBIA	SC	29203	
FULKS	JAMES & MARIAN		214 NELSON RD	COLUMBIA	SC	29203	
FULKS	JOSEPH W		904 SWAN LN	COLUMBIA	SC	29203	
FULKS	LUCILLE		111 NELSON RD	COLUMBIA	SC	29203	
FULTON	CLYDE & SHIRLY		310 SAGAMARE RD	COLUMBIA	SC	29223	
FULTON	MARTHA E		1504 NOBLE AVE	COLUMBIA	SC	29203	
FULTON JR	NATHANIEL & PATSY		605 TORWOOD DR	COLUMBIA	SC	29203	
FURGESS	JOHN		7124 GLENGARRY DR	COLUMBIA	SC	29209	
FURGESS	SYLVIA ANN	SARAH KATE	525 WILMETTE RD	COLUMBIA	SC	29203	
FURGESS	WESTON A & DELORIS W		136 FAIR OAKS DR	COLUMBIA	SC	29203	
FURTICK	JAMES		110 SADDLEFIELD RD	COLUMBIA	SC	29203	
FUS	MICHELLE P		16 FLINT HILL RD # R	IRMO	SC	29063	
GADSDEN	ARNOLD		509 ATTERBURY DR	COLUMBIA	SC	29203	
GADSDEN	HEYWARD & IR		234 BERTHA AVE	COLUMBIA	SC	29203	
GADSDEN JR	THEODORE		820 BLUE RIDGE TER # T	COLUMBIA	SC	29223	
GADSON	CHARLES		4816 DALE DR	COLUMBIA	SC	29203	
GADSON	DOROTHY A		516 WILMETTE RD	COLUMBIA	SC	29203	Ret'd by PO
GADSON	REBECCA W		1041 SLASH PINE LN	COLUMBIA	SC	29203	
GAFFNEY	CHARLES L		6401 OAKTON WAY	CHEVERLY	MD	20785	
GAFFNEY	SARA EDMOND	% ETHEL G SALLE	345 SALLEY DAVIS DR	SWANSEA	SC	29160	
GAFFNEY	VONDA KAY		116 MURDOCK ST	COLUMBIA	SC	29203	
GAFFNEY	WAYMON W		3844 FAIRFAX WY	SAN FRANCISCO	CA	94080	
GAILLARD	RAY B & MICHELLE L		323 HOLLY BICKLEY RD	CHAPIN	SC	29036	
GAINES	JULIUS		552 PORTCHESTER	COLUMBIA	SC	29203	Ret'd by PO - Vacant
GAINES	SABRINA		200 ROCKYVIEW DR # D	COLUMBIA	SC	29203	
GALE	DIANA		22 SILVER OAK CIRCLE # C	COLUMBIA	SC	29205	
GALLISHAW	EARL N & L		112 GLENSHIRE DR	COLUMBIA	SC	29203	
GALLMAN	DOROTHY ANN		314 HANBURY DR	COLUMBIA	SC	29203	
GALLMAN	FREDDIE		3832 AYRSHIRE AVE	COLUMBIA	SC	29203	
GALLMAN	JAMES W		316 LAKERIDGE PKWY # P	COLUMBIA	SC	29203	
GALLMAN	JOHN E		1025 N WINGARD RD	IRMO	SC	29063	
GALLMAN	NICHOLAS T & MICHELE TILLMA		110 NAUTIQUE CIRCLE	COLUMBIA	SC	29229	
GALLMAN	STANLEY L		4504 MAURICE ST	COLUMBIA	SC	29204	
GALLMAN	WALTER		1212 ROCKWOOD RD # R	COLUMBIA	SC	29209	
GALLOWAY	ELIZABETH M		901 SLASH PINE LN	COLUMBIA	SC	29203	Ret'd by PO
GALLOWAY	RUBEN M & ELIZABETH J		732 WILMETTE RD	COLUMBIA	SC	29203	
GALLOWAY SR	HEDRICK		804 CRANE CHURCH RD	COLUMBIA	SC	29203	
GAMBRELL	TYRONE & RA		205 LINCOLNSHIRE SQ	COLUMBIA	SC	29203	Ret'd by PO
GANDY	BENNY LEE		325 SADDLEFIELD RD	COLUMBIA	SC	29203	
GANO	MICHELE K		6604 BISHOP AVE	COLUMBIA	SC	29203	WS#1; 803.691.1128
GANTT	EARL V & LAURA		308 STANFORD ST	COLUMBIA	SC	29203	
GANTT	EMILY		704 N HIGHLAND	COLUMBIA	SC	29203	
GANTT	GWENDOLYN JOHN		1007 DENTON DR	COLUMBIA	SC	29203	
GANTT	JOSEPH & JULIA		1037 SLASH PINE LN	COLUMBIA	SC	29203	
GANTT	LEON A		5625 KNIGHTNER ST	COLUMBIA	SC	29203	
GANTT	LEON A	EDNA B NELSON	5631 KNIGHTNER ST	COLUMBIA	SC	29203	
GANTT	MORRIS L & JACQUELINE W		1125 ROCKYMOUNT RD	COLUMBIA	SC	29203	
GANTT	SAM & MINNIE D		5631 KNIGHTNER ST	COLUMBIA	SC	29203	
GANTT	STEVE	CITY OF COLUMBIA	1737 MAIN ST	COLUMBIA	SC	29201	
GANTT, ETAL	LOUETTA	% LILY M WILLIAM	5747 WESTON AVE	COLUMBIA	SC	29203	
GARDNER	JOSEPH E & PENELOPE		201 CLOVER BAY DR # D	COLUMBIA	SC	29203	
GARNER	RICHARD		320 STANFORD ST	COLUMBIA	SC	29203	
GARNER	MATILDA ANN		1024 SLASH PINE LN	COLUMBIA	SC	29203	
GARRICK	FELICIA		2005 APPLE VALLEY RD	COLUMBIA	SC	29210	Ret'd by PO
GARRICK	REGINALD & M		1544 MINERVAVILLE RD	HOPKINS	SC	29061	
GARRISON	ROBERT LEE		832 BLUE RIDGE TERRACE	COLUMBIA	SC	29203	
GARY	CHARLES B		281 JODO DR	COLUMBIA	SC	29203	
GARY	KATHY V		146 BOWLING AVE	COLUMBIA	SC	29203	
GARY	LORINE		146 BOWLING AVE	COLUMBIA	SC	29203	
GARY, TRUSTEE	MARTHA		131-12 160TH ST	JAMAICA	NY	11434	
GASTON	JOHN R & JANN		66 BUCKBERRY LN # L	WINNSBORO	SC	29180	
GAYDEN JR	JAMES R & MILDRED D		1429 JEROME DR	COLUMBIA	SC	29203	
GAYTEN	EDDIE R & LILLIE		544 PORTCHESTER DR	COLUMBIA	SC	29203	
GEDDIE	TEDDY & FELECIA		240 SWANDALE DR	COLUMBIA	SC	29203	
GEIGER	GARY		612 SCARSDALE DR	COLUMBIA	SC	29203	
GEIGER	REGGIE A		549 PORTCHESTER	COLUMBIA	SC	29203	
GEIGER MANAGEMENT GR			312 CARLTON DR	COLUMBIA	SC	29223	
GENERAL	ISAAC	% LESSIE MAE GEN	103 MITCHELL CIRCLE	ST MATTHEWS	SC	29135	

SCE&G
Property Ownership Mailout List
Denny Terrace - Pineland 230 kV Line

GENERAL	LESSIE MAE		PO BOX 662	ST MATTHEWS	SC	29135	
GEORGE	FREDDIE B & J		312 LAKERIDGE PKWY #P	COLUMBIA	SC	29203	
GERMAN	EDWARD	ALVIN S GLENN D	201 JOHN MARK D, #51578 F UNIT	COLUMBIA	SC	29209	Ret'd by PO
GETER	HENRIETTA		1423 HEYWARD BR	COLUMBIA	SC	29203	
GETER	JAMES L & CHRI		120 BUCKSKIN CT	COLUMBIA	SC	29203	
GETER	JOE N		1029 BIRCHWOOD DR	COLUMBIA	SC	29203	
GETER	ROBERT		1625 BON AIR DR	COLUMBIA	SC	29203	
GETER SR	JOE & CLAUDETTE		113 BUCKSKIN CT	COLUMBIA	SC	29203	Ret'd by PO - Vacant
GIBSON	EVA DAVIS		306 FORESTWOOD DR	COLUMBIA	SC	29223	
GIBSON	GRADY		429 WOODCREST DR	COLUMBIA	SC	29203	
GIBSON	JANIE T	KATARICA KIMMY	537 ATTERBURY DR	COLUMBIA	SC	29203	
GIBSON	THOMASINA D		517 PORTCHESTER	COLUMBIA	SC	29203	
GILBERT	EUGENE & EVE		505 S HIGHLAND	COLUMBIA	SC	29203	
GILLARD	EDWARD C		5403 COLONIAL DR # D	COLUMBIA	SC	29203	
GILLARD	THEODOSHA S		1531 HATCHER DR	COLUMBIA	SC	29203	Ret'd by PO - Vacant
GILLENS	ANDREW		1105 SWAN LN	COLUMBIA	SC	29203	
GILLENS	FREDRICK	SHAKESHA GILLENS	1708 MCSWAIN DR	WEST COLUMBIA	SC	29169	
GILLIANS	TERRY C		5 LANSING CIR	COLUMBIA	SC	29203	
GILLIE	GLENDA B	% ELIZABETH SUMR	2528 SEAGULL LN	COLUMBIA	SC	29203	
GILLS CREEK BAPTIST CEMETERY TRUST			2116 CUSHMAN DR	COLUMBIA	SC	29204	
GILMORE	JERMAINE L	NATISHA L HEWI	1016 DENTON DR	COLUMBIA	SC	29203	
GILMORE	LIZZIE MAE R		105 PARKWAY CIRCLE	COLUMBIA	SC	29203	
GILMORE	WILLIE		2419 SEA GULL LN	COLUMBIA	SC	29203	
GLAD PROPERTIES LLC			10 CUTTING HORSE CT	SIMPSONVILLE	SC	29680	
GLADDEN	CHARLESINA		411 WESTWOOD AVE	COLUMBIA	SC	29203	
GLADMAN	MICHAEL & YVONNE S		200 STANFORD ST	COLUMBIA	SC	29203	
GLADMAN	WILLIAM		104 WOODCREST DR	COLUMBIA	SC	29203	
GLASPER	DOROTHY		120 ROBERSON ST	COLUMBIA	SC	29203	
GLEATON	JOHN & CYTHE		216 NEW HOLLAND CIRCLE	COLUMBIA	SC	29203	
GLENN	BETTY LEE BOOK	LETHA M BOOKER	1175 HEYWARD BROCKINGTON RD	COLUMBIA	SC	29203	WS#1; 803.754.6320
GLENN	CASPER L		320 MEADOWBURY DR	COLUMBIA	SC	29203	
GLENN	CHARLES E		904 SWAN LN	COLUMBIA	SC	29203	
GLENN	ERVIN	TRACEY SIMMONS	2113 ETTING TERRACE	PHILADELPHIA	PA	19145	
GLENN JR	TOMMIE		101 HATTIE RD	COLUMBIA	SC	29203	WS#1; 803.786.9521
GLENN JR, TRUST	TOMMIE		200 LARGER ST	COLUMBIA	SC	29203	
GLOVER	MATTIE J		25 BOERUM ST Apt 21D	BROOKLYN	NY	11206	Q#63; 718.782.2071
GLOVER	MILDRED		4005 PINE FOREST DR	COLUMBIA	SC	29204	
GLOVER	ROBERT A		PO BOX 20	BLUFFTON	SC	29910	
GLOVER	VERNIE B		321 SADDLEFIELD RD	COLUMBIA	SC	29203	
GLOVER	ALPHONSO		18 HERITAGE CIRCLE	COLUMBIA	SC	29203	
GLOVER	BOBBY M & RUTHANN		148 SINGLETON DR	COLUMBIA	SC	29203	
GLOVER	JACQUELINE DE		2025 SARAH MATTHEWS RD	COLUMBIA	SC	29203	Ret'd by PO
GLOVER	KEITH A & TIFFANY		1024 CHARTEL CIRCLE	COLUMBIA	SC	29203	
GLOVER	LEONARD		254 PINENEEDLE RD	COLUMBIA	SC	29203	
GLOVER, ETAL	MARY		201 BEAVERBROOK RD	COLUMBIA	SC	29203	
GLYMPH	JAMES A	WILLIAMS WILLIE	3109 BERKELEY FOREST DR	COLUMBIA	SC	29209	
GLYMPH	MIDDIE		716 WILMETTE RD	COLUMBIA	SC	29203	
GLYMPH JR	JOHNNY C		4123 HARD SCRABBLE RD	COLUMBIA	SC	29223	
GODDARD	RICHARD M		212 GLENSHIRE DR	COLUMBIA	SC	29203	
GODWIN	C EDWARD		224 BRONLOW DR	IRMO	SC	29063	
GOFF	AUGUSTUS IRBY		400 WINDY WOOD RD	LEXINGTON	SC	29073	
GOFF	JUANITA D		1626 HODGES ST	COLUMBIA	SC	29203	
GOFORTH	REV GLADYS B		1811 MCALISTER ST	COLUMBIA	SC	29204	
GOINES	CYNTHIA G ELL		113 MEADOW CREEK DR	COLUMBIA	SC	29203	
GOINES	JOHN EDWARD		117 CRANE CREEK CT	COLUMBIA	SC	29203	
GOINES	WILLIE		6038 COLONY DR	COLUMBIA	SC	29203	Ret'd by PO - Vacant
GOINS	ALONZO		108 KELSEY ST	COLUMBIA	SC	29203	
GOINS	DELORIS		917 SLASH PINE LN	COLUMBIA	SC	29203	
GOINS	JAMES A		384 LANFORD RD	BLYTHEWOOD	SC	29016	
GOINS	VERNELL		220 TORWOOD DR	COLUMBIA	SC	29203	
GOINS, ETAL	DELORES	% LOUISE HOLMES	908 BLUE RIDGE TERRACE	COLUMBIA	SC	29203	
GOLBUS ASSOCIATES INC		% BRIAN GOLBUS	110 SUNBELT BLVD	COLUMBIA	SC	29203	Q#40
GOLD	ARTHUR & LEOLA		5641 KNIGHTNER ST	COLUMBIA	SC	29203	
GOLD	LEOLA		5641 KNIGHTNER ST	COLUMBIA	SC	29203	
GOLD	PATRICIA W		320 LINCOLNSHIRE SQ	COLUMBIA	SC	29203	
GOLDEN	VIRGINIA ADA		116 WESSINGER RD	COLUMBIA	SC	29203	
GOLDSTON	EUGENE		353 OLD WIRE RD	WEST COLUMBIA	SC	29172	
GOLSON	CURTIS L & ALFREDIA K		137 PARKWAY CIRCLE	COLUMBIA	SC	29203	
GOLSTON	MARILYN		1815 LIBERTY ST	COLUMBIA	SC	29203	
GOODEN	CLEMON		2321 WILLOW ST	COLUMBIA	SC	29203	
GOODSON	ALPHONSO & MARGARET		412 S HIGHLAND FOREST DR	COLUMBIA	SC	29203	Q#42; 803.754.6407
GOODWIN	ISAAC VICTOR		4308 HULDA AVE	COLUMBIA	SC	29203	
GOODWIN	LUCRETIA	% LORETTA CUMMIN	1415 HEYWARD BR	COLUMBIA	SC	29203	
GOODWIN	MARK B		242 TAYLOR CHAP	COLUMBIA	SC	29203	
GOODWIN	MARVIN C		1432 NOBLE AVE	COLUMBIA	SC	29203	Q#24

GOODWIN	OTIS O & ROSA L		601 TORWOOD DR	COLUMBIA	SC	29203	
GOODWIN	PAMELA D		1132 CRANE CHURCH RD	COLUMBIA	SC	29203	
GOODWIN	ULISTINE		7564 FAIRFIELD RD	COLUMBIA	SC	29203	
GOODWIN	VENITA A		419 TORWOOD DR	COLUMBIA	SC	29203	
GOODWIN	ANNETTE DANI		1113 ROCKYMOUNT RD	COLUMBIA	SC	29203	
GOODWIN	DOROTHY & DARLENE		2 N HAVEN CT	COLUMBIA	SC	29203	
GOODWIN	FRANKLIN		703 HILLCREST AVE	COLUMBIA	SC	29203	
GOODWIN	IDA		1012 CANE LAKE DR # D	COLUMBIA	SC	29203	
GOODWIN JR	RICHARD V & RACHEL C		801 TINDAL RD	PELION	SC	29123	
GOODWIN JR	RICHARD V & RACHEL C		6043 ELMON ST	COLUMBIA	SC	29203	
GOODWIN JR, ETAL	ISAAC		1435 REDRIDGE TERRACE # T	COLUMBIA	SC	29203	
GORDON II	FLOYD		2941 MINERAL SPRINGS RD	LEXINGTON	SC	29073	
GORDON II	FLOYD & GL		6919 MONTICELLO RD	COLUMBIA	SC	29203	
GORDON JR	WILLIE J & ANNIE RAYNOLD		508 MEADOW LAKE DR	COLUMBIA	SC	29203	
GORDON, ETAL	JAMES B	% GORDON REALTY	PO BOX 910	CHAPIN	SC	29036	
GORE	HATTIE D		14 LANCER CT	COLUMBIA	SC	29203	
GOSPEL CHURCH OF THE JESUS CHRIST			1748 CARNEGIE ST	COLUMBIA	SC	29204	
GOSSETTE	AGNES		419 ELDORADO CT	COLUMBIA	SC	29203	
GOVAN	MORRIS		6904 CROSSFIELD	COLUMBIA	SC	29206	
GRACE CHRISTIAN MINISTRY			5010 MONTICELLO RD	COLUMBIA	SC	29203	
GRADDICK	EWELL K & JOANNE L		900 AARON DR	COLUMBIA	SC	29203	
GRADY	ZEDEKIAH L & CARRIE ETTA R		1 WESPANEE DR	CHARLESTON	SC	29407	
GRAHAM	CHARLES E & B		1021 STEBONDALE	COLUMBIA	SC	29203	
GRAHAM	CHARLES E & B		125 MONTEITH ST	COLUMBIA	SC	29203	
GRAHAM	CHARLES M		PO BOX 7005	COLUMBIA	SC	29202	
GRAHAM	WINCHESTER HO	% EDWARD & CORRI	1409 REDRIDGE TERRACE	COLUMBIA	SC	29203	
GRANT	DANIEL & HATTI		613 CARTY DR	COLUMBIA	SC	29203	
GRANT	JERRY L & GLORIA		101 OLD COACH DR	COLUMBIA	SC	29203	
GRANT	LYKESHA M		2025 SARAH MATTHEWS RD	COLUMBIA	SC	29203	
GRANT	PAUL		160 STANFORD ST	COLUMBIA	SC	29203	
GRANT	SARDARDI S		505 WILMETTE RD	COLUMBIA	SC	29203	
GRANT	ST JOSEPH & MINNIE LEE		330 BOWLING AVE	COLUMBIA	SC	29203	
GRATE	FREDERICK		820 OLD OAK DR	COLUMBIA	SC	29224	
GRAVES	ROBERT		135 CHADWELL RO	COLUMBIA	SC	29223	
GRAY	ALVIN C		6101 COLONY DR	COLUMBIA	SC	29203	
GRAY	ISAIAH & GEORGE		220 BROOKSTONE WAY	IRMO	SC	29063	
GREATER FAITH UNITED MISSIONARY BAP			5325 FAIRFIELD RD	COLUMBIA	SC	29203	Ret'd by PO
GREEN	ALVIN & ALVA W		16 N SWEETBRIAR LN	COLUMBIA	SC	29223	
GREEN	BARBARA ANN		1347 BON AIR DR	COLUMBIA	SC	29203	
GREEN	BARBARA G		1353 BON AIR DR	COLUMBIA	SC	29203	
GREEN	BOBBING WILLIA		6150 BLACK MALLARD PL	EL PASO	TX	79932	
GREEN	CHARLIE B & RU		1333 BROCKINGTON RD	COLUMBIA	SC	29203	
GREEN	CLAUDIA ELIZABETH		1347 BON AIR DR	COLUMBIA	SC	29203	
GREEN	CORINE		416 S HIGHLAND	COLUMBIA	SC	29203	
GREEN	GAILE		512 FOXFIRE DR	COLUMBIA	SC	29212	Ret'd by PO
GREEN	JAMES & ELNORA		104 WHITFIELD CT # C	COLUMBIA	SC	29229	
GREEN	JAMES A & JULI		218 BOWLING AVE	COLUMBIA	SC	29203	
GREEN	JOHN V		501 N TRENHOLM RD EXT	COLUMBIA	SC	29206	
GREEN	JOSEPH		2110 ROLLING HILLS RD	COLUMBIA	SC	29210	
GREEN	JUANITA CARRIE	% SHARON CARRIE	308 LINCOLN PKWY	COLUMBIA	SC	29203	
GREEN	JULIE		1393 OLD DAIRY RD	SUMMERVILLE	SC	29483	
GREEN	LEONARD		1602 BON AIR DR	COLUMBIA	SC	29203	Ret'd by PO - Vacant
GREEN	LORETTA & ULYS		400 BRIDLE TRAIL	COLUMBIA	SC	29203	
GREEN	MOOT	% VIRGINIA LAKIN	301 BEAVERBROOK RD	COLUMBIA	SC	29203	
GREEN	ULYSSES		458 STAFFORDSHIRE RD	COLUMBIA	SC	29203	
GREEN	WILLIE & WENDELL		828 BLUE RIDGE TERRACE	COLUMBIA	SC	29203	
GREEN, ETAL	NATHAN L	% GUS GREEN	1426 PINSON ST	COLUMBIA	SC	29203	
GREENE II	ROLLIN P & JONATHAN N	% CATHERINE P M	313 NEVAMAR DR	COLUMBIA	SC	29223	
GREENLEE	JULIETTE D		313 BOWLING AVE	COLUMBIA	SC	29203	
GREGG	EUGENE & BARBARA		604 WILMETTE RD	COLUMBIA	SC	29203	
GREGG	WILLIE		301 SADDLEFIELD RD	COLUMBIA	SC	29203	
GREGORY LAND DEVELOP LLC			PO BOX 1419	COLUMBIA	SC	29202	
GRESHAM JR	WILLIE L		1623 BLAKELEY ST	COLUMBIA	SC	29203	
GRIDINE JR	ERNEST & MARTHA		1641 DAKOTA ST	COLUMBIA	SC	29203	
GRIDINE JR	ERNEST & MARTHA H		433 DAKOTA ST	COLUMBIA	SC	29203	
GRIFFIN	ALBERT P & SARAH M		9 GOLDEN CT	COLUMBIA	SC	29203	
GRIFFIN	ALLENE		224 CORA DR	COLUMBIA	SC	29203	
GRIFFIN	ALLENE B		230 CORA DR	COLUMBIA	SC	29203	Ret'd by PO
GRIFFIN	ANTHONY	% JACQUELINE WAS	PO BOX 3444	COLUMBIA	SC	29230	
GRIFFIN	DORIS	% CATHY CROMER	305 LINCOLNSHIRE SQ	COLUMBIA	SC	29203	
GRIFFIN	GEORGE C		601 SCARSDALE DR	COLUMBIA	SC	29203	
GRIFFIN	HATTIE B	LUCY STOVER J	1530 BLAKELEY ST	COLUMBIA	SC	29203	
GRIFFIN	JEFFERY ALAN		2220 HILLBECK DR # D	COLUMBIA	SC	29210	
GRIFFIN	MINNIE LEE S		216 SADDLEFIELD RD	COLUMBIA	SC	29203	Ret'd by PO
GRIFFIN	PHYLLIS ELAINE		1616 BLAKELEY ST	COLUMBIA	SC	29203	

SCE&G
Property Ownership Mailout List
Denny Terrace - Pineland 230 kV Line

GRIFFIN	RAYMOND T		1012 WOODALE CIRCLE	COLUMBIA	SC	29203	
GRIFFIN REALIA			4113 PEALE ST	COLUMBIA	SC	29203	
GRIFFIN REALIA			631 DIXIE AVE	COLUMBIA	SC	29203	Ret'd by PO
GROGAN	JOHN T		920 CANELAKE DR	COLUMBIA	SC	29203	
GROOMS	MAY BELL		1528 BLAKELEY ST	COLUMBIA	SC	29203	
GTG II LTD			153 STEPHENSON LN	COLUMBIA	SC	29212	
GUESS	DOROTHY & HEZE		232 GLENSHIRE DR	COLUMBIA	SC	29203	
GUIDER	CHARLES M & VALERIA L		1009 CANE LAKE DR # D	COLUMBIA	SC	29203	
GUIDER	WILHELMINA D	JAMES YOUNG JR	412 WOODCREST DR	COLUMBIA	SC	29203	
GUIDER	WILLIE M		209 DAKOTA ST	COLUMBIA	SC	29203	
GUINYARD	ELLA MAE		1423 PINELAND DR	COLUMBIA	SC	29203	
GUINYARD	MAXINE A		220 CORDOVA DR	COLUMBIA	SC	29202	
GUISE SR	MELVIN		504 MARKSBURY DR	COLUMBIA	SC	29203	
GULFSTREAM EXPRESS			631 BUCKNER RD	COLUMBIA	SC	29203	
GUNTER III	TRACEY C		819 N EDISTO RD	LEESVILLE	SC	29070	
HAGANS	CRAIG L & JUA		408 MEADOW LAKE DR	COLUMBIA	SC	29203	
HAGANS	EUGENE W & DOROTHY L	% JOHN HAGANS	1118 PINELAND DR	COLUMBIA	SC	29203	
HAGANS	PATRICKA		1114 PINELAND DR	COLUMBIA	SC	29203	
HAGANS	RICKEY		572 WARREN ST	BROOKLYN	NY	11217	
HAIGLER	GEORGE D & JOYCE H		1204 PEACHWOOD DR	COLUMBIA	SC	29203	
HAIGLER	TRACY		144 CORA DR	COLUMBIA	SC	29203	
HAILE	HENRY		323 STANFORD ST	COLUMBIA	SC	29203	
HAILEY	ALFONZO L		400 S HIGHLAND	COLUMBIA	SC	29203	
HAIR	KEITH B & DONNA JEAN		1701 DONNA DR	COLUMBIA	SC	29203	
HAIR	ROSALIE T		229 MEADOWBURY DR	COLUMBIA	SC	29203	
HAIR, ETAL			801 OLD OAK DR	COLUMBIA	SC	29203	Ret'd by PO
HALL	TOM W & YVONNE		919 MARTHA ST	COLUMBIA	SC	29203	Ret'd by PO
HALL	BRUCE S		1324 WINYAH DR	COLUMBIA	SC	29203	
HALL	DIANE		4613 LAUREL SPRING CT	CHESTER	VA	23831	Q377; 804.748.5548
HALL	ETHEL MAE		324 SADDLEFIELD RD	COLUMBIA	SC	29203	
HALL	HEYWARD L		517 BRADBURY DR	COLUMBIA	SC	29203	
HALL	JEANETTA K		605 CARTY DR	COLUMBIA	SC	29203	Ret;d by PO - Vacant
HALL	LISHA MAE	IRVIN HODGE JR	821 AARON DR	COLUMBIA	SC	29203	
HALL	MARY JO	JAMES A JOHNSO	201 LINCOLN PKWY	COLUMBIA	SC	29203	
HALL JR	B L & LILEAS		214 BERTHA AVE	COLUMBIA	SC	29203	
HALL SR	MICHAEL L		320 PENROSE DR	COLUMBIA	SC	29203	
HALL, ETAL	SADIE MAE		308 BEAVERBROOK RD	COLUMBIA	SC	29203	
HALLAMON	ARTHUR L & PEARL R		13 GOLDEN CT	COLUMBIA	SC	29203	
HALLMAN	EARTHA LEE		1204 WIDGREAN D	COLUMBIA	SC	29203	
HALTER	RICKY L		757 HORRELL HILL RD	HOPKINS	SC	29061	
HALTIWANGER	ANN RUTH		1024 CRANE CHURCH RD	COLUMBIA	SC	29203	
HAM	WILLIE		625 GREEN HAVEN AVE	LAKE CITY	SC	29560	
HAM JR	GEORGE & MABEL		622 CARTY DR	COLUMBIA	SC	29203	
HAMILTON JR	J C		233 SWANDALE DR	COLUMBIA	SC	29203	
HAMMOND	BEULAH N		204 LAKERIDGE PKWY #P	COLUMBIA	SC	29203	
HAMMOND	CURTIS A		1120 PEACHWOOD DR	COLUMBIA	SC	29203	
HAMMOND	ELIZABETH		1624 HEYWARD BR	COLUMBIA	SC	29203	
HAMMOND	MARY L		221 BOSWELL RD	COLUMBIA	SC	29203	
HAMMOND	VIOLA & SAND		565 PORTCHESTER	COLUMBIA	SC	29203	
HAMPTON	BERNICE C		1835 LOWER RICHLAND BLVD	HOPKINS	SC	29061	
HAMPTON	HARRY H & JOSEPHINE		2554 LANDIS RD	WINNSBORO	SC	29180	
HAMPTON	PATSY ANN		1201 ROCKYMOUNT RD	COLUMBIA	SC	29203	/
HAMPTON	ROBERT		1567 ELMTREE RD	COLUMBIA	SC	29201	Resent to new address
HANEY	HAROLD D & DOR		PO BOX 59385	SHAW AFB	SC	29154	
HANKINS	EDWARD R & WANDA G		113 FAIR OAKS DR	COLUMBIA	SC	29203	
HANNA	DANNIE B		1449 FULMER RD	BLYTHEWOOD	SC	29016	Q#4;803.754.0973
HANNA	MARION C		PO BOX 24702	COLUMBIA	SC	29224	
HANSELMANN	CHARLES F		101 MEADOWFIELD RD	YORKTOWN	VA	23692	Q#13;757.874.0279
HARDEN	MICHAEL JOSE & LILLIAN DIANN		640 SHARPE RD	COLUMBIA	SC	29203	
HARE	CLARENCE J & JE		315 S HIGHLAND	COLUMBIA	SC	29203	
HARE	WILLIE		812 WILMETTE RD	COLUMBIA	SC	29203	
HARKEY	LINDA A		541 SHARPE RD	COLUMBIA	SC	29203	
HARKLESS	FRANKIE H		5521 KNIGHTNER ST	COLUMBIA	SC	29203	
HARLING	NATHANIEL & BARBARA E		117 DAKOTA ST	COLUMBIA	SC	29203	
HARMAN	JOHN W		PO BOX 4966	WEST COLUMBIA	SC	29171	
HARMON	RUTH		1116 PINE ST	COLUMBIA	SC	29205	
HARMON	TERRY L		63 SAL-SUE CT	COLUMBIA	SC	29203	
HARMON	VINCENT L		1740 SAPLING DR	COLUMBIA	SC	29210	
HARMON	BELINDA		125 MEADOW CREEK DR	COLUMBIA	SC	29203	Ret'd by PO - Vacant
HARMON	DORA J		5704 KNIGHTNER ST	COLUMBIA	SC	29203	
HARMON, ETAL	MARY	% MARY ANN READ	PO BOX 111	STATE PARK	SC	29147	
HARPER	FANNIE G	% RAYMOND RICHARDSON	1101 BLUE RIDGE TERRACE	COLUMBIA	SC	29203	
HARPER	JAMES B	C/o ED HARPER	116 STONE ST	PELION	SC	29123	Ret'd by PO
HARPER	LAWRENCE & RU	% RAYMOND RICHARDSON	1101 BLUE RIDGE TERRACE	COLUMBIA	SC	29203	
HARPER	TYRONE R & GLORIA		619 N HIGHLAND	COLUMBIA	SC	29203	

SCE&G
Property Ownership Mailout List
Denny Terrace - Pineland 230 kV Line

HARRELL	ELSIE		515 SCARDALE DR	COLUMBIA	SC	29203	
HARRIS	ANTIONNE		1321 OLD MANOR RD	COLUMBIA	SC	29210	Ret'd by PO
HARRIS	LETHA		1183 HEYWARD BROCKINGTON RD	COLUMBIA	SC	29203	WS1; 803.754.9881; Added in per WS
HARRIS	FRANK		444 MEADOW LAKE DR	COLUMBIA	SC	29203	Q#58
HARRIS	JESSIE D		1910 COLZMAN LA	FREDERICKSBURG	VA	22407	
HARRIS	JOSEPH		441 SHARPE RD	COLUMBIA	SC	29203	
HARRIS	JUDY C		425 MEADOW LAKE DR	COLUMBIA	SC	29203	
HARRIS	MARLENE J		1316 CORLEY FORD RD	COLUMBIA	SC	29203	
HARRIS	MINNIE MAE		6329 NOBLE AVE	COLUMBIA	SC	29203	
HARRIS	PHILIP D		1449 WINYAH DR	COLUMBIA	SC	29203	
HARRIS	ROBERT W & SA	% LEILA SHEPHER	4340 WABASH PL	WOODBRIDGE	VA	22193	
HARRIS	CARL ANTHONY		610 MASON RD	COLUMBIA	SC	29203	Ret'd by PO - Vacant
HARRIS	CARTHA J		7262 BLUFF RD	HOPKINS	SC	29061	
HARRIS	WILLIE & BESS		1335 HUTCHINSON ST	COLUMBIA	SC	29203	
HARRIS	WILLIE R & BEESS		1509 BLUE RIDGE TERRACE	COLUMBIA	SC	29203	
HARRIS JR	ROWLAND W & LORENE		216 SWANDALE DR	COLUMBIA	SC	29203	
HARRIS SR	BELTON & DEIRDRE R	MATTHEW BEACHUM	4734 BLUFF RD	COLUMBIA	SC	29209	
HARRIS, ETAL	JOHN B		2509 SEAGULL LN	COLUMBIA	SC	29203	
HARRISON	CARLISLE		528 MARKSBURY DR	COLUMBIA	SC	29203	
HARRISON	JAMES		904 AARON DR	COLUMBIA	SC	29203	
HARRISON	LEWIS		1400 BON AIR DR	COLUMBIA	SC	29203	
HARRISON	RUBEN & JAN		420 MEADOWBURY DR	COLUMBIA	SC	29203	
HARSHAW	HUSTON T & DOROTHY M		317 LINCOLNSHIRE SQ	COLUMBIA	SC	29203	
HART	BRIAN D & LONNI		920 SANDPIPER LN	COLUMBIA	S2	29203	
HART	EVELYN D		2505 BLUE RIDGE TERRACE	COLUMBIA	SC	29203	Ret'd by PO
HART	FRANK S		PO BOX 12310	COLUMBIA	SC	29211	
HART	KENNEY B		109 DELCHESTER DR	ELGIN	SC	29045	
HART	RUBY LEE	% MRS DAVIS 430		COLUMBIA	SC	29204	
HART	TED		1217 PEACHWOOD DR	COLUMBIA	SC	29203	
HART	TED L		125 HIGH POINT	FAYETTEVILLE	GA	30215	
HART	TED L & EVELYN		1226 HEYWARD BR	COLUMBIA	SC	29203	Ret'd by PO
HART	WILLIAM & SANQUINETTA L		150 MEADOW LAKE DR	COLUMBIA	SC	29203	
HART	WILLIE ANN		332 MEADOWBURY DR	COLUMBIA	SC	29203	
HARTFIELD	DAVID	% NAJIDA MANSUR	1035 PINELAND DR	COLUMBIA	SC	29203	Ret'd by PO
HARTFIELD	DAVID	% MICHELLE ANDER	521 ATTERBURY DR	COLUMBIA	SC	29203	Ret'd by PO - Vacant
HART-HARRISON	YIVETT		509 WILMETTE RD	COLUMBIA	SC	29203	
HARTS	LINNALIS		204 FISH HOOK RD # R	WINNSBORO	SC	29180	
HARTWELL JR	WILLIE L		1603 HAVILAND CIRCLE # C	COLUMBIA	SC	29210	
HARWELL	CAROLYN LEWI		29 TALL TIMBER LN	COLUMBIA	SC	29203	
HARWELL	ROBERT E & PATRICIA S		580 SHARPE RD	COLUMBIA	SC	29203	
HASAN	LOIS C		5 CHASEWOOD CT	COLUMBIA	SC	29203	
HASKELL HEIGHT FIRST BAPTIST CHURCH			1231 BLUE RIDGE TERRACE	COLUMBIA	SC	29203	
HASKELL HEIGHT FIRST BAPTIST CHURCH			PO BOX 3004	COLUMBIA	SC	29203	
HASKELL HEIGHTS PROG BAPT CHURCH			1323 TOWNSEND ST	COLUMBIA	SC	29203	
HASKELL HGTS DEVELOP			1347 BON AIR DR	COLUMBIA	SC	29203	
HASSELL	BETTY A		6410 EASTER ST	COLUMBIA	SC	29203	
HASTINGS POINT DEVEL			4949 TWO NOTCH RD	COLUMBIA	SC	29204	Ret'd by PO
HATCHELL	ALEXANDER F		14 HOLLY HOCK CT # C	IRMO	SC	29063	
HATTEN	DAVID H & BEVERLY J		116 BOWLING AVE	COLUMBIA	SC	29203	
HATTEN	JAMES M		1179 HEYWARD BR	COLUMBIA	SC	29203	
HATTEN, LF EST	MAYBELLE		215 DAKOTA ST	COLUMBIA	SC	29203	
HAWK	CALVIN		2400 PELICAN DR	COLUMBIA	SC	29203	
HAWKINS	BRIAN & DORA		709 MEADOW LAKE DR	COLUMBIA	SC	29203	
HAWKINS	TONY E & DEB		625-A MEADOW ST	COLUMBIA	SC	29205	
HAYES	BEVERLY		1020 ROCKYKNOLL DR	COLUMBIA	SC	29203	
HAYES	LUCILLE M	TANECA MATTHEW	508 SEDGEWOOD DR	COLUMBIA	SC	29203	
HAYES	ROBERT & VIVIAN		6 LANCER CT	COLUMBIA	SC	29203	
HAYNES	MILDRED		104 GREEN TREE CIRCLE	COLUMBIA	SC	29203	
HAYNES	R B	W E HAYNES	717 KING ST	COLUMBIA	SC	29205	
HAYNES	SANDY & MILDR		405 MEADOWBURY DR	COLUMBIA	SC	29203	
HAYNIE	JANIE G		227 CRAWFORD RD	COLUMBIA	SC	29203	
HAYNSWORTH JR	KNOX L		PO BOX 1908	GREENVILLE	SC	29602	
HAZZARD	MARILYN		109 WOODVALE CIRCLE	COLUMBIA	SC	29203	
HEARD	BEATRICE		905 OLD OAK DR	COLUMBIA	SC	29203	
HEATER UTILITIES INC			PO BOX 232 M	CHARLESTON	SC	29401	Ret'd by PO
HEATER UTILITIES INC			PO BOX 4889	CARY	NC	27519	Ret'd by PO - FOE
HEATH	SPENCER M & GLADYS		128 MEADOW CREEK DR	COLUMBIA	SC	29203	
HEATH	WILLIAM EARL	% OSCOLA S HEATH	513 SEDGEWOOD DR	COLUMBIA	SC	29203	
HEATLEY	JAMES G		209 BEAVERBROOK RD	COLUMBIA	SC	29203	
HEIN	KEN		632 WESTOVER RD	COLUMBIA	SC	29210	WS#2; 803.772.1495
HEMPHILL	MANTALENE C		15600 HENRIETTA DR	ACCOKEEK	MD	20607	
HENDERSON	JOHN FRANK		172-90 HIGHLAND, APT 6F	JAMAICA ESTATES	NY	11432	
HENDERSON	ROSA EVETT		1105 ROCKYMOUNT RD	COLUMBIA	SC	29203	
HENDRIX, ETAL	JOHN W	ATTN: BARBARA HOOD	226 MEADOW LAKE DR	COLUMBIA	SC	29203	
HENRY	JOHN PAUL		6168 ST ANDREWS RD	COLUMBIA	SC	29212	Ret'd by PO

SCE&G
Property Ownership Mailout List
Denny Terrace - Pineland 230 kV Line

HENRY	LEROY		9889 WYLIE RD	HOPKINS	SC	29061	
HENRY	MARY S		6037 SINCLAIR DR # D	COLUMBIA	SC	29203	
HENRY	TAMEKA M		209 MEADOW CREEK DR	COLUMBIA	SC	29203	
HENRY	WILLIAM W		208 CLOVER BAY DR	COLUMBIA	SC	29203	
HENRY JR	WILLIE E		1026 DENTON DR	COLUMBIA	SC	29203	Q#78; 803.333.0223
HENRYHAND	SAMUEL		812 CRANE CHURCH RD	COLUMBIA	SC	29203	
HERITAGE TRUST FEDER UNION			PO BOX 118000	CHARLESTON	SC	29423	
HERRIN	LORETTA R		416 PORTCHESTER DR	COLUMBIA	SC	29203	Q#45; 803.754.6367
HERTZ EQUIPMENT RENT			225 BRAE BLVD	PARK RIDGE	NJ	07656	
HEYWARD	ALBERT & WIL		208 SUMMERHILL DR	COLUMBIA	SC	29203	
HEYWARD	CHARLES E		109 TILLBURY DR	COLUMBIA	SC	29203	
HILL	CLEARENCE W & DORIS		221 GLENSHIRE DR	COLUMBIA	SC	29203	
HILL	CURTIS		26 GOLDEN OAK CIRCLE # C	COLUMBIA	SC	29203	
HILL	ERNESTINE L		2690 45TH AVE	SAN FRANCISCO	CA	94116	Resent to new address
HILL	JULIA MACK		625 SHERIDAN ST	HYALLS	MD	20783	
HILL	SARAH L		1100 CRAMER DR	COLUMBIA	SC	29203	
HILL	STEPHEN R		1348 COUNTRY SQ	COLUMBIA	SC	29212	
HILLARY	CRYSTAL		916 SLASH PINE LN	COLUMBIA	SC	29203	
HILLER	GLENDA INEZ		1205 ROCKYMOUNT RD	COLUMBIA	SC	29203	
HILLS	DENNIS		213 MORNINGSIDE DR	COLUMBIA	SC	29210	
HILLS	EDDIE & VIVIAN		108 GLENSHIRE DR	COLUMBIA	SC	29203	
HILLS	JAMES & WANDA R		CMR 411 BOX 313	APO	AE	9112	Ret'd by PO
HILLS	PAUL & DELORES B	% DORTHEA H SAM	225 WATERFORD DR	COLUMBIA	SC	29203	
HILLS	SHERMA		1318 WAY ST	COLUMBIA	SC	29203	
HILLS	SIDNEY & MARY		800 WILMETTE RD	COLUMBIA	SC	29203	
HILLS	THELMA ASHFORD		120 LARGER ST	COLUMBIA	SC	29203	
HINDS	CELILLUS P		512 CALVARY DR	COLUMBIA	SC	29203	
HINGLETON	BERNARD		100 SCIOTO DR	COLUMBIA	SC	29203	
HINKS	JOHN W	% THE HINKS CO	712 RICHLAND ST	COLUMBIA	SC	29201	
HINKS	JOHN W		PO BOX 2225	COLUMBIA	SC	29202	
HINNANT	NORA ANN		642 MANZANITA AVE	SUNNYVALE	CA	94086	
HINSON	IRENE MCCLURE		8709 WILSON BLVD	COLUMBIA	SC	29203	WS#1; Q#68; 803.754.3535
HIOTT	T J		206 TRAM RD	COLUMBIA	SC	29210	
HIPP	VERDIA		204 LINCOLNSHIRE SQ	COLUMBIA	SC	29203	
HOBBS	MARJORIE E		1520 DENNY RD	COLUMBIA	SC	29203	
HOBBS	RAY		1409 MARINA RD	IRMO	SC	29063	
HOBGOOD	HERBERT G & L MARION P		8625 STATE HWY 269	WINNSBORO	SC	29180	Q#8;
HODGES	MAURICE		1633 SAINT MICH	COLUMBIA	SC	29210	
HOEFER	DOROTHY		301 LINCOLNSHIRE SQ	COLUMBIA	SC	29203	
HOGG	RONNIE L & FELI		200 PENROSE DR	COLUMBIA	SC	29203	
HOGG	RONNIE L & FELI		809 ROLLINGWOOD	COLUMBIA	SC	29210	
HOLAS	HAMILTON JAMES		3615 TRAVELER LN # L	COLUMBIA	SC	29209	
HOLLADAY	STEVEN & AN		144 FORTS POND RD	PELION	SC	29123	
HOLLAND	TERRY R		384 BARNARD AVE	AIKEN	SC	29801	
HOLLAND, ETAL	CHARLES J		405 PEIDMONT DR	TALLAHASSEE	FL	32312	
HOLLEY	ALFORD J & SH		PO BOX 3005	COLUMBIA	SC	29203	
HOLLEY	GLORIA		4824 BARONY CT	COLUMBIA	SC	29204	
HOLLEY	HENRY L		1000 PEACHWOOD DR	COLUMBIA	SC	29203	
HOLLEY	JARVIS D		344 SADDLEFIELD RD	COLUMBIA	SC	29203	
HOLLEY	JEROME & JOSE		129 DURANGO AVE	COLUMBIA	SC	29203	
HOLLEY	MILDRED W		512 WOODCREST DR	COLUMBIA	SC	29203	
HOLLEY	RAY J & MARY A	J RAY HOLLEY JR	417 CALVARY DR	COLUMBIA	SC	29203	
HOLLIS	JAMES E & WILLIE MAE		141 WAGES RD	COLUMBIA	SC	29203	
HOLLIS	JANICE FAYE		149 WAGES RD	COLUMBIA	SC	29203	
HOLLIS	NANETTE J & R		9 MEADOW LAKE CT	COLUMBIA	SC	29203	
HOLLIS	ROBERT W & DOROTHY F		405 SEDGEWOOD DR	COLUMBIA	SC	29203	
HOLLIS	RONALD W & LINDA		5936 BARKSDALE DR	COLUMBIA	SC	29203	
HOLLIS	HOLLIS ELEANOR D		307 MEADOW LAKE DR	COLUMBIA	SC	29203	
HOLLIS, ETAL	JERRY T & MAR		52 MALLET HILL RD	COLUMBIA	SC	29223	
HOLLYWOOD HILLS UP		% D C WOODEN	1729 CRAVEN ST	COLUMBIA	SC	29203	
HOLMES	CORDIELA W		224 TORWOOD DR	COLUMBIA	SC	29203	
HOLMES	ERNESTINE M		120 MURDOCK ST	COLUMBIA	SC	29203	
HOLMES	JOSEPH L & BE		1004 FLAMINGO DR	COLUMBIA	SC	29203	
HOLMES	KENNETH RAY		904 OLD OAK DR	COLUMBIA	SC	29203	
HOLMES JR	RICHMOND		147 ALEXANDER POINT DR	HOPKINS	SC	29061	
HOLSTON	JESSIE MAE		109 WAGES RD	COLUMBIA	SC	29203	
HOLT	MARTHA E BOYLES		1719 CLINTON PL	TEANECK	NJ	7666	
HOLY TEMPLE OF GOD T			6306 WINNSBORO	COLUMBIA	SC	29203	Ret'd by PO
HOMECOMINGS FINANCIAL INC			9350 WAXIE WAY	SAN DIEGO	CA	92123	
HOMEVISION ENTERPRISE			PO BOX 4316	HARTFORD	CT	06147	
HOOK	DAVID C & ROSA MAE		105 GLENSHIRE DR	COLUMBIA	SC	29203	
HOOK	JARIUS D & MARI		2113A APPLE VALLEY RD	COLUMBIA	SC	29210	Ret'd by PO
HOOPER JR	WILLIAM E		411 ELDORADO CT	COLUMBIA	SC	29203	
HOPKINS	ELAINE S		4224 SHORECREST DR	COLUMBIA	SC	29209	
HOPKINS	ROOSEVELT & BEATRICE D		4221 PINE FOREST DR	COLUMBIA	SC	29204	

SCE&G
Property Ownership Mailout List
Donny Terrace - Pineland 230 kV Line

HOPKINS	WA & LINDA M		137 CORA DR	COLUMBIA	SC	29203	Q#75; 803.735.1481
HORTON	EVALENA	% JOHNATHAN GROO	PO BOX 25672	COLUMBIA	SC	29224	
HOUSE	EUNICE		1216 PEACHWOOD DR	COLUMBIA	SC	29203	
HOUSES PLUS LLC			PO BOX 561	BALLENTINE	SC	29002	
HOUSING AUTHORITY OF CITY OF COLUMBIA			1917 HARDEN ST	COLUMBIA	SC	29204	
HOWARD	DELORES L		PO BOX 2673	COLUMBIA	SC	29203	WS#2; 803.786.7126 / Address change
HOWARD	EVA A		617 MEADOW LAKE DR	COLUMBIA	SC	29203	
HOWARD	MINNIE ADRIENNE		1009 SANDPIPER LN	COLUMBIA	SC	29203	
HOWARD, ETAL	WINONA		4000 COLONIAL DR # D	COLUMBIA	SC	29203	
HOWELL	ALCART & ELLA		513 MARKSBURY DR	COLUMBIA	SC	29203	
HOWELL	BLOSSIE J		109 ACIE AVE	HOPKINS	SC	29061	
HOWELL	SAMUEL		PO BOX 4708	COLUMBIA	SC	29240	
HOWELL JR	HENRY & DO		120 BEAVERBROOK RD	COLUMBIA	SC	29203	
HR/CC SUBDIVISION LL			PO BOX 11684	COLUMBIA	SC	29211	
HSBC BANK USA NATION			7495 NEW HORIZON WAY	FREDERICK	MD	21703	
HSBC BANK USA NATION CORP TRUSTEE			7105 CORPORATE DR	PLANO	TX	75024	
HUBBS, ETAL	CAROLYN		461 STURKIE ST	COPE	SC	29038	
HUDSON	JOHN C		101 MEADOWBURY DR	COLUMBIA	SC	29203	
HUFF	CHARLIE J & PHYONICIA M		808 TORWOOD DR	COLUMBIA	SC	29203	
HUIETT	JULIAN		142 STANFORD RD	COLUMBIA	SC	29203	
HUIETT	ZEITORI B		528 NEWBURGH DR	COLUMBIA	SC	29203	
HUNT	RICHARD C & DIANNE		9 FAIRFOREST CT	COLUMBIA	SC	29212	
HUNT	RUBY M		1016 SKYVIEW DR	COLUMBIA	SC	29203	
HUNT	SHARON	% RUBY STEPHENS	1016 SKYVIEW DR	COLUMBIA	SC	29203	
HUNT	SHARON		3014 SCARLET CIRCLE	CHARLOTTE	NC	28273	
HUNT	WAYMAN S & CAROLYN C		309 NELSON RD	COLUMBIA	SC	29206	
HUNTER	BOBBY J & RUTH		917 N HIGHLAND	COLUMBIA	SC	29203	
HUNTER	CARRIE G		509 SCARSDALE DR	COLUMBIA	SC	29203	
HUNTER	CHARLES A & CAMILLA M		212 PENROSE DR	COLUMBIA	SC	29203	
HUNTER	FREDDIE & MARNEISE J		413 BRADBURY DR	COLUMBIA	SC	29203	Q#72; 803.754.9862
HUNTER	JOAN GRAY		208 LINCOLN PKY	COLUMBIA	SC	29203	
HUNTER	MILLICENT	DONOREEN WEISE	22172-D BOCA RIO RD	BOCA RATON	FL	33428	Ret'd by PO
HUNTER	PAULINE		1030 DENTON DR	COLUMBIA	SC	29203	
HUNTER	ROSE B		200 RED HILL RD	COLUMBIA	SC	29203	
HUTTO	WILLIAM C		7818 JEANETTE DR # D	COLUMBIA	SC	29223	
HYDRICK	MICHAEL G	% LOUISE G HYDR	1305 CARDINAL DR	WEST COLUMBIA	SC	29169	
I AM ENTERPRISES			PO BOX 1811	COLUMBIA	SC	29202	
I DEQUINCEY NEWMAN U METHODIST CHURCH			7801 WILSON BLVD	COLUMBIA	SC	29203	
IBEMERE	CHRISTIAN		116 HILLTOP DR	COLUMBIA	SC	29203	
II YOUNG LLC			6711 N TRENHOLM RD EXT	COLUMBIA	SC	29206	Ret'd by PO
IJ PROPERTIES LLC			1609 MILFORD RD	COLUMBIA	SC	29206	
INABINET	STEVE A		108 NEW HOLLAND CIRCLE	COLUMBIA	SC	29203	
IRICK	WILLIAM & BRENDA		220 OLD OAK DR	COLUMBIA	SC	29203	
IRICK	WILLIAM & GWEN		17 ADDY CT	COLUMBIA	SC	29203	
IRMO PROPERTIES LLC			PO BOX 928	IRMO	SC	29063	
IRONS, ETAL	BARBARA		5623 FAIRFIELD RD	COLUMBIA	SC	29203	
ISAAC	DIANE		1112 FURWOOD CIRCLE	COLUMBIA	SC	29203	
ISAAC	JULIUS RANIER		1204 CRANE CHURCH RD	COLUMBIA	SC	29203	
PARKER	MOZELLE ISAAC		17 SWAN COURT	COLUMBIA	SC	29203	WS#1; Q#52; 803.786.4359
ISAAC JR	HENRY		116 LAUREL BAY LN	COLUMBIA	SC	29229	
ISRAEL	DONETTE		304 WILKES RD	COLUMBIA	SC	29203	
J & J LAND DEVELOPMENT			120 PEBBLE CREEK RD	COLUMBIA	SC	29223	
J MILLER PROPERTIES			540 MALLARD DR	CHAPIN	SC	29036	
JACK SHULL CO INC			4060 BELTLINE BLVD	COLUMBIA	SC	29203	
JACKSON	ADRAINE J		141 CRANE CREEK CT	COLUMBIA	SC	29203	
JACKSON	BETTY		1530 JEROME ST	COLUMBIA	SC	29203	
JACKSON	CHERYL F		205 SUMMERHILL DR	COLUMBIA	SC	29203	
JACKSON	CLELIA MARJO		141 GREEN SPRINGS CT	COLUMBIA	SC	29223	
JACKSON	CLELIA MARJO	% CLIFTON JACKSON	220 BERTHA AVE	COLUMBIA	SC	29223	
JACKSON	ELLA MAE		4825 FAULKLAND RD	COLUMBIA	SC	29210	
JACKSON	ERNESTINE S		39 SAL SUE CT	COLUMBIA	SC	29203	
JACKSON	FREDDIE & BE		208 TORWOOD DR	COLUMBIA	SC	29203	
JACKSON	GEORGE R		143 WOODVALE CIRCLE	COLUMBIA	SC	29203	
JACKSON	HARRY		246 GAY RD	GADSDEN	SC	29052	
JACKSON	JAMES E & MA		308 LINCOLNSHIRE SQ	COLUMBIA	SC	29203	
JACKSON	LYDA G	GWENDOLYN JACK	221 MEADOW LAKE DR	COLUMBIA	SC	29203	
JACKSON	SAMUEL		1208 PEACHWOOD DR	COLUMBIA	SC	29203	
JACKSON	SARAH W		111 CRAWFORD RD	COLUMBIA	SC	29203	
JACKSON	TONYA M		101 WOODVALE CIRCLE	COLUMBIA	SC	29203	Ret'd by PO
JACKSON	WALT ARNEL		1055 PINELAND DR	COLUMBIA	SC	29203	
JACOBS	DOROTHY MCLER		1548 BLAKELEY ST	COLUMBIA	SC	29203	
JACOBS	WILLIAM & ZEOLA		548 SEDGEWOOD DR	COLUMBIA	SC	29203	
JACOBS	ABEL		121 BEAVERBROOK RD	COLUMBIA	SC	29229	
JACOBS	BOBBY R		820 ISAAC ST	COLUMBIA	SC	29203	
JACOBS	CAROLYN DAVIS		136 N ERVIN ST	DARLINGTON	SC	29532	

SCE&G
Property Ownership Mailout List
Denny Terrace - Pineland 230 kV Line

JACOBS	CHARLIE & JENNIE		132 BUCKSKIN CT	COLUMBIA	SC	29203	
JACOBS	DAVID & LEOLA		1448 BLUE RIDGE TERRACE	COLUMBIA	SC	29203	
JACOBS	DAVID A & TAMARA		1412 BLUE RIDGE TERRACE	COLUMBIA	SC	29203	
JACOBS	HORACE		1628 LADD ST	COLUMBIA	SC	29223	
JACOBS	JAMES R & MARY ELLEN		439 DAKOTA ST	COLUMBIA	SC	29203	
JACOBS	LILLIE B		121 GREEN TREE DR	COLUMBIA	SC	29203	
JACOBS	THOMAS & ANNIE		1329 REDRIDGE TERRACE	COLUMBIA	SC	29203	
JACOBS	TINA LOUISE		1128 ROCKYMOUNT RD	COLUMBIA	SC	29203	
JACOBS	WILLIE E & DE		724 WILMETTE RD	COLUMBIA	SC	29203	
JACOBS JR	DAVID & LE	TERESA JACOBS	1446 BLUE RIDGE TERRACE	COLUMBIA	SC	29203	
JACOBS SR	MICHAEL L & SYBRENA B		1625 HEYWARD BR	COLUMBIA	SC	29203	
JACOBS, ETAL	WILLIE	% HELEN JACOBS	3721 LEESBURG RD # R	HOPKINS	SC	29061	
JAMES	ARTHUR J		2 RICEMILL FERRY	COLUMBIA	SC	29229	
JAMES	BEATRICE S		208 BOWLING AVE	COLUMBIA	SC	29203	
JAMES	EFFIE		11 SAL SUE CT	COLUMBIA	SC	29203	
JAMES	ELWOOD		116 ANADALE LN	LEXINGTON	SC	29072	
JAMES	ERNESTINE E		557 PORTCHESTER	COLUMBIA	SC	29203	
JAMES	ISAAC & BARBARA		609 MEADOW LAKE DR	COLUMBIA	SC	29203	
JAMES	IVRA & BEATRICE		206 BOWLING AVE	COLUMBIA	SC	29203	
JAMES	IVY & ROSINA W		144 WAGES RD	COLUMBIA	SC	29203	
JAMES	JACQUELINE G		3623 CENTRAL AVE	CHARLOTTE	NC	28205	
JAMES	JAMEELA N & TR		742 MCNAMARA LN	COLUMBIA	SC	29229	
JAMES	JESSE		2460 NORTHLAKE AVE	ALTADENA	CA	91001	
JAMES	MARION THOMAS		4706 KENNY CT	WOODBRIDGE	VA	22193	
JAMES	QUEEN		133 SUMMERHILL DR	COLUMBIA	SC	29203	
JAMES JR	WASH & BRENDA M		213 GLENSHIRE DR	COLUMBIA	SC	29203	
JAMES, TRUSTEE	SAMMY B		200 ELMONT DR	COLUMBIA	SC	29203	
JAMISON	JOSEPH E & BEAULAH L		47 SAL-SUE CT	COLUMBIA	SC	29203	
JAMISON	L M		412 BOWLING AVE	COLUMBIA	SC	29203	Ret'd by PO
JAMISON	LATONIA		600 CRANE CHURCH RD	COLUMBIA	SC	29203	
JAMISON	SYLVIA		1113 FURWOOD CIRCLE	COLUMBIA	SC	29203	
JAMISON	HAROLD L & ELEANOR		100 DURANGO AVE	COLUMBIA	SC	29203	
JASPER	BRENDA L	JENETTE LEMON	1017 CHASTEL CIR	COLUMBIA	SC	29203	
JASPER-EDGERTON, ETAL	PATR		83 COLUMBUS AVE	STRATFORD	CT	06615	
JAVIS	CHERRY		1603 BON AIR DR	COLUMBIA	SC	29203	
JAVIS	CHRISTOPHER		281 JODO DR	COLUMBIA	SC	29203	
JAVIS	CORA L		2017 SARAH MATTHEWS RD	COLUMBIA	SC	29203	
JAVIS	PATRICIA B		1110 CRAMER DR	COLUMBIA	SC	29203	
JAVIS	ROSA	% JOHN A HUTCHINSON	1347 BON AIR DR	COLUMBIA	SC	29203	Ret'd by PO
JAVIS	ROSA	% JOHN A HUTCHINSON	748 FOUNTAIN L	COLUMBIA	SC	29209	
JEFFCOAT	BILLY		416 ELDORADO CT	COLUMBIA	SC	29203	
JEFFCOAT	RONALD A		504 SEDGEWOOD DR	COLUMBIA	SC	29204	
JEFFCOAT JR	WILLIE C & BRENDA S		21 ADDY COURT	COLUMBIA	SC	29203	
JEFFERSON	JAMES C		720 CRANE CHURCH RD	COLUMBIA	SC	29203	
JENERETTE	VERLETHA L		516 MEADOW LAKE DR	COLUMBIA	SC	29203	
JENKINS	CHARLES D		1454 DAHLIA DR	COLUMBIA	SC	29205	
JENKINS	GARY	% ROBERT & LOLA	5708 MONTICELLO RD	COLUMBIA	SC	29203	
JENKINS	GLORIA		23 LEAF CIRCLE	COLUMBIA	SC	29203	
JENKINS	LARRY & CATHERINE		8025 SPRINGPOND RD	COLUMBIA	SC	29223	
JENKINS	LEROY M		1518 NUNAMAKER DR	COLUMBIA	SC	29210	
JENKINS	MICHELLE		2510 HIGH CIRCLE	COLUMBIA	SC	29203	
JENKINS	RAYMOND & DELMA GADSON		1108 SLASH PINE LN	COLUMBIA	SC	29203	
JENKINS	TOMMIE L		605 BRADBURY DR	COLUMBIA	SC	29203	
JENKINS JR	GROVER C		840 ARMOUR ST	COLUMBIA	SC	29203	
JENNINGS	CAROLYN H		26 NEW HOLLAND CIRCLE	COLUMBIA	SC	29203	
JENNINGS	SHARLENE		PO BOX 65047	FRESH MEADOWS	NY	11365	Ret'd by PO
JENNINGS II	ROBERT B & PAMELA K		224 ALICE DR	CHAPIN	SC	29036	
JENSEN	KAROLE K	1900 OAK ST	PO BOX 1962	MYRTLE BEACH	SC	29578	Q#30; 843.448.3097
JETER	JOHN	% VIDA NICHOLSON	240 RIMER POND RD	BLYTHEWOOD	SC	29016	
JETER	SUSIE	% FREDDIE L TUCK	1792 SANTUC DR	CARLISLE	SC	29031	
JIVERS	HARRY & DEBORAH		1331 ROSS ST	WEST COLUMBIA	SC	29169	
JOED FAMILY TRUST		EDNA H POUGH T	4145 CHESTERFIELD DR	COLUMBIA	SC	29203	
JOHN	JACOB K		33 MALLET HILL RD	COLUMBIA	SC	29223	
JOHNSON	JOE S	LOU V HAYES	100 HOLLY RIDGE LN	COLUMBIA	SC	29229	
JOHNSON	JOHN H & LEI		608 TORWOOD DR	COLUMBIA	SC	29203	
JOHNSON	LEON & FRANC		106 HASTINGS POINT DR	COLUMBIA	SC	29223	
JOHNSON	LINDA		123 MURDOCK ST	COLUMBIA	SC	29223	
JOHNSON	LOTTICE N		5320 HOLMES AVE	COLUMBIA	SC	29203	
JOHNSON	LOVICE		PO BOX 7905	COLUMBIA	SC	29202	
JOHNSON	LUCY G		1539 BON AIR DR	COLUMBIA	SC	29203	Ret'd by PO
JOHNSON	LYNELL G & CATHERINE Y		572 PORTCHESTER DR	COLUMBIA	SC	29203	
JOHNSON	MARGARET D		140 MONTEITH ST	COLUMBIA	SC	29205	Ret'd by PO
JOHNSON	MARTHA M		1401 RUSS BROWN RD	BLYTHEWOOD	SC	29016	
JOHNSON	MINNIE V		PO BOX 823	HOLLY HILL	SC	29059	
JOHNSON	NANETTE D		608 MEADOW LAKE DR	COLUMBIA	SC	29203	

JOHNSON	NAOMI		328 STANFORD ST	COLUMBIA	SC	29203	
JOHNSON	OLLIE		3520 BELVEDERE DR	COLUMBIA	SC	29204	
JOHNSON	ALBERT C		718 CARTY DR	COLUMBIA	SC	29203	
JOHNSON	ANDREW & LINDA E		205 MEADOWBURY DR	COLUMBIA	SC	29203	
JOHNSON	ANNA M		1681 COURTYARD SQ	NORTH CHARLESTO	SC	29406	
JOHNSON	ANNIE VERTEL		604 FLOYD DR	COLUMBIA	SC	29203	
JOHNSON	AURELIA		1445 BLUE TERRACE	COLUMBIA	SC	29203	
JOHNSON	CASSANDRA T		616 TORWOOD DR	COLUMBIA	SC	29203	
JOHNSON	CHARLES B & ANDREA R		3631 OSCAR ST	COLUMBIA	SC	29204	
JOHNSON	CLIFTON M & DELORES		932 WOODALE CIRCLE	COLUMBIA	SC	29203	
JOHNSON	D WRIGHT		500 ALEXANDER CIRCLE # C	COLUMBIA	SC	29206	
JOHNSON	DAN & JOSEPH		424 SADDLEFIELD RD	COLUMBIA	SC	29203	
JOHNSON	DIANE MARIE		1625 ELLIS ST	COLUMBIA	SC	29203	
JOHNSON	DORETHA		1101 PEACHWOOD DR	COLUMBIA	SC	29203	
JOHNSON	DOROTHY		106 HILLVALE DR	COLUMBIA	SC	29203	
JOHNSON	DOROTHY M		5942 BARKSDALE DR	COLUMBIA	SC	29203	
JOHNSON	DWIGHT L		9 INDIAN CREEK	LEXINGTON	SC	29072	
JOHNSON	ELAINE C		1727 HOUSTON ST	COLUMBIA	SC	29203	
JOHNSON	ELTON K		6423 MONTICELLO RD	COLUMBIA	SC	29203	
JOHNSON	FLOSSIE		1306 BOSTON ST	COLUMBIA	SC	29203	
JOHNSON	FREDERICK & MARY		1336 RED RIDGE TERRACE	COLUMBIA	SC	29203	Q#62; 803.466.1380
JOHNSON	GEORGE E & KEVIN T		822 ROSEDALE ARCH	COLUMBIA	SC	29203	
JOHNSON	HAMPTON & INETTA		113 OLD COACH DR	COLUMBIA	SC	29203	
JOHNSON	HOWARD & MARY E		500 MEADOW LAKE DR	COLUMBIA	SC	29203	
JOHNSON	REGINA		305 CALVARY DR	COLUMBIA	SC	29203	
JOHNSON	REUBEN HENRY		205 SADDLETRAIL RD	COLUMBIA	SC	29203	
JOHNSON	ROBERT		306 MEADOWBURY DR	COLUMBIA	SC	29203	
JOHNSON	ROBERT		524 ATTERBURY DR	COLUMBIA	SC	29203	
JOHNSON	ROBERT & JOAN HANNA		337 BRADBURY DR	COLUMBIA	SC	29203	
JOHNSON	ROBERT LEE		146 SADDLEFIELD RD	COLUMBIA	SC	29203	
JOHNSON	ROGERS A		619 MASON RD	COLUMBIA	SC	29203	
JOHNSON	RUTH NAOMI		1420 TOWNSEND ST	COLUMBIA	SC	29203	
JOHNSON	SENNIE		1630 MAYER ST	COLUMBIA	SC	29203	
JOHNSON	SHIRLEY E		61 CALEB CT	COLUMBIA	SC	29203	
JOHNSON	THURMAN & CA		1004 CANE LAKE DR # D	COLUMBIA	SC	29203	
JOHNSON	TRAKIA T		142 PARKWAY CIRCLE	COLUMBIA	SC	29203	Ret'd by PO
JOHNSON	VAN & BRENDA		125 PARKWAY CIRCLE	COLUMBIA	SC	29203	
JOHNSON	WILBUR G & ELAINE C		6916 MONTICELLO RD	WINNSBORO	SC	29180	
JOHNSON	WILLIE & GLO		423 TORWOOD DR	COLUMBIA	SC	29203	
JOHNSON	WILLIE LEE & MELINDA ANN		104 TORWOOD DR	COLUMBIA	SC	29203	
JOHNSON III	IVORY		300 LINCOLNSHIRE SQ	COLUMBIA	SC	29203	Ret'd by PO
JOHNSON III	PAULA & IVORY		508 BRIARCLIFFE W	ELGIN	SC	29045	
JOHNSON JR	PETER J		412 ISAAC ST	COLUMBIA	SC	29203	
JONES	MELINDA J		1208 FLEMINGO DR # D	COLUMBIA	SC	29203	
JONES	MOZELLE		2561 CHERRY ST	COLUMBIA	SC	29205	
JONES	OLIVER L		220 MEADOWBURY DR	COLUMBIA	SC	29203	
JONES	PERCY & BARBARA		209 CLOVER BAY DR	COLUMBIA	SC	29203	
JONES	REBA M		521 SEDGEWOOD DR	COLUMBIA	SC	29203	
JONES	BARBARA J		128 SHOREDITCH DR	COLUMBIA	SC	29209	
JONES	BESSIE H		1025 DENTON DR	COLUMBIA	SC	29203	
JONES	BOYD		512 BRADBURY DR	COLUMBIA	SC	29203	
JONES	EARNEST & DOROTHY MAE		205 CORDOVA DR	COLUMBIA	SC	29203	
JONES	EDITH P		2419 BARHAMVILLE RD	COLUMBIA	SC	29204	
JONES	ELBERT E	% TIM JONES	4 CREEKWATER CT	IRMO	SC	29063	
JONES	ELIZABETH		1618 DOUBLE BRANCH RD	WEST COLUMBIA	SC	29169	
JONES	ELIZABETH F		444 BRIDLE TRAIL	COLUMBIA	SC	29203	
JONES	ELIZABETH R		113 PARKWAY CIR	COLUMBIA	SC	29203	
JONES	ERNEST J & GEN		531 GROVE TERRACE	SOUTH ORANGE	NJ	07079	
JONES	GARY L & AUDRE		300 LINCOLN PKWY	COLUMBIA	SC	29203	
JONES	GLENDA MARIETTA		1012 PRICE AVE	COLUMBIA	SC	29201	
JONES	HEWITT & MAY L		201 CORA DR	COLUMBIA	SC	29203	
JONES	JAMES M & ALICE		1016 WOODALE CIRCLE	COLUMBIA	SC	29203	
JONES	JERRY D & PAMELA Y		75 SAL SUE CT	COLUMBIA	SC	29203	
JONES	JOHN G		127 MURDOCK ST	COLUMBIA	SC	29203	
JONES	JOHN H & BERNE		525 ATTERBURY DR	COLUMBIA	SC	29203	
JONES	JOHN H & VEOLA		921 AARON DR	COLUMBIA	SC	29203	
JONES	KATHERINE T		229 SADDLEFIELD RD	COLUMBIA	SC	29203	
JONES	KIMBERLY		306 HANBURY DR	COLUMBIA	SC	29203	
JONES	LEON		2957 STEPP DR	COLUMBIA	SC	29204	
JONES	LEON H & MICHA		PO BOX 4732	COLUMBIA	SC	29240	
JONES	LESTER L		220 SOUTH HIGHL	COLUMBIA	SC	29203	
JONES	LINDA A		1649 BON AIR DR	COLUMBIA	SC	29203	
JONES	LINDA ROSEMARY		18180 ROSELAND BLVD	LATHRUP VILLAGE	MI	48076	
JONES	MACK L & SARAH		213 PENROSE DR	COLUMBIA	SC	29203	Q#34; 803.786.1048
JONES	MARY M		1522 BUSH RIVER RD	COLUMBIA	SC	29210	

SCE&G
Property Ownership Mailout List
Denny Terrace - Pineland 230 kV Line

JONES	RICHARD S		3198 HARRIETTS	WOODBINE	GA	31569	
JONES	ROBERT C		513 CHADFORD ST	IRMO	SC	29063	
JONES	RUSSELL		213 LEXINGTON LN	CHAPIN	SC	29036	
JONES	TYRONE H	a/k/a EPHRIAM H JONES	531 GROVE TERRACE	SOUTH ORANGE	NJ	07079	
JONES JR	BERNARD		PO BOX 244	COLUMBIA	SC	29223	Ret'd by PO
JONES JR	ELMER LEE		1136 ROCKYMOUNT RD	COLUMBIA	SC	29203	
JONES JR	RENETH C		508 TORWOOD DR	COLUMBIA	SC	29203	
JONES JR	WILBUR C & MENTTORY D		618 CARTY DR	COLUMBIA	SC	29203	
JONES JR	JOHN W & LONNIE M		405 BRADBURY DR	COLUMBIA	SC	29203	
JONES, ETAL	MARY P		134 SUNNYDALE DR # D	COLUMBIA	SC	29223	
JONES, ETAL	MELINDA		260 CONVENT AVE - # 33	NEW YORK	NY	10031	C#39; 212.926.3798
JORDAN	CATHY D		109 HIGHLAND CR	COLUMBIA	SC	29212	
JORDAN	CORNELIUS H		121 BUCKSKIN CT	COLUMBIA	SC	29203	
JORDAN	DAVID N	DAVID H HARREL	78 CANTY LN	REMBERT	SC	29128	
JORDAN, TRUST	IOLA C		442 CROCKETT RD	COLUMBIA	SC	29212	
JOSEPH JR	JESSIE F		6 NEW HOLLAND CIRCLE	COLUMBIA	SC	29203	
JOSHI FAMILY LIMITED		% LOKNATH LIMIT	126 CEDAR FIELD LN	COLUMBIA	SC	29212	
JOSIE PROPERTIES LLC			7849 SW 112TH ST	MIAMI	FL	33156	
JOWERS	KARA JANE		13 SWAN COURT	COLUMBIA	SC	29203	
JOYE	RENEE		101 TORRESSLEN	LEXINGTON	SC	29072	
JOYNER	ALICE BOLTON		524 LINCOLNSHIRE SQ	COLUMBIA	SC	29203	
JOYNER	JAMES & BERNADETTE		185 DUMONT AVE	BROOKLYN	NY	11212	
JOYNER	JESSICA		900 CANE LAKE D	COLUMBIA	SC	29602	
JOYNER	PATRICIA ANN		228 SADDLEFIELD RD	COLUMBIA	SC	29203	
JOYNER	RAYMOND	% SARAH ST ONGE	PO BOX 100261	COLUMBIA	SC	29202	
JOYNER	SHIRLEY G	AMY LANDERS TRUST	PO BOX 100200	COLUMBIA	SC	29202	
JUDY	JAMES C		95-B SUNBELT BLVD	COLUMBIA	SC	29203	
JUDY-SUNBELT PROPERT			95-B SUNBELT BLVD	COLUMBIA	SC	29203	
JUNIOUS	MARGARET		1204 ROCKYMOUNT RD	COLUMBIA	SC	29203	
KAHN FAMILY LLC			PO BOX 1608	COLUMBIA	SC	29202	
KAISER	CARL E		1300 FULMER RD	BLYTHEWOOD	SC	29016	
KAISER FAMILY PRTNRS		SANDRA T KAISER	1601 FULMER RD	BLYTHEWOOD	SC	29016	
KAMA HOMES INC			302 HOLLY RIDGE LN	COLUMBIA	SC	29229	
KARNICKEY	WILLIAM L		143 ADAMS POND RD	BLYTHEWOOD	SC	29016	
KEELS	MICHAEL & HAZEL		15 CARROLL CT	WEST COLUMBIA	SC	29169	
KEELS	WALLACE & MAMI	DEBORAH KEELS	104 ELY ST	COLUMBIA	SC	29203	
KEELS, TRUST	ARTHUR H	FRANCES K ASHL	10827 CHAMBERLA	CHARLOTTE	NC	28277	
KEITH	BARRY C		119 NATALIE LN	LEXINGTON	SC	29072	
KEITH	LEROY & BARBARA		PO BOX 5953	COLUMBIA	SC	29250	
KEITT	YVONNE		PO BOX 40144	COLUMBIA	SC	29240	
KELLER	BOBBY R		822 POPLAR ST	CAYCE	SC	29033	
KELLEY	WATSON WALTER & MINNIE S		316 TORWOOD DR	COLUMBIA	SC	29203	
KELLEY JR	JAMES & ANNIE P		305 LINCOLNSHIRE SQ	COLUMBIA	SC	29203	
KELLEY JR	WILLIAM		PO BOX 971	COLUMBIA	SC	29202	
KELLY	BRENDA		15 OAKLEY CIRCLE	COLUMBIA	SC	29223	
KELLY	CARNELIA & JAM		1315 REDRIDGE TERRACE # T	COLUMBIA	SC	29203	
KELLY	CAROLYN C		909 CANELAKE DR	COLUMBIA	SC	29203	Ret'd by PO
KELLY	JOHN		1742 E WASHINGTON LN	PHILADELPHIA	PA	19138	
KELLY	LESTER & MAXINE		1421 REDRIDGE TERRACE	COLUMBIA	SC	29203	
KELLY	PEARL		207 SADDLETRAIL RD	COLUMBIA	SC	29203	
KELLY JR	GILLIAM & E		301 HANBURY DR	COLUMBIA	SC	29203	
KELLY JR	WILLIAM		PO BOX 971	COLUMBIA	SC	29202	
KELLY JR, ETAL	JAMES ARTHUR		125 GLENSHIRE DR	COLUMBIA	SC	29203	
KENNEDY	ALENE P		712 CRANE CHURCH RD	COLUMBIA	SC	29203	
KENNEDY	ANTHONY S & INETHA L		101 CRANE CREEK CT	COLUMBIA	SC	29203	
KENNEDY	ERNEST		1013 WOODALE CIRCLE	COLUMBIA	SC	29203	
KENNEDY	EVA MAE		1215 BOSTON ST	COLUMBIA	SC	29203	
KENNEDY	JAMES & ALMA		2400 SARAH MATTHEWS RD	COLUMBIA	SC	29203	
KENNEDY	JIMMY LEE		100 OLD COACH DR	COLUMBIA	SC	29203	
KENNEDY	JOHN & MINNIE B		5091 XANADU ST	DENVER	CO	80239	
KENNEDY	MATTHEW		109 WEGMAN PKY	JERSEY CITY	NJ	07305	
KENNEDY	MELVIN W		7030 DAVIE DR	COLUMBIA	SC	29223	
KENNEDY	ODELL & LIND		608 WILMETTE RD	COLUMBIA	SC	29203	
KENNEDY	WILLIE N		320 KELLWOOD WAY	COLUMBIA	SC	29229	
KENNEDY	RALPH D & JACQUELEN N		9 ADDY CT	COLUMBIA	SC	29203	
KENNEDY	SADIE L		2509 BLUE RIDGE TERRACE	COLUMBIA	SC	29203	
KENNEDY	TAFT W		609 WOODALE CIRCLE	COLUMBIA	SC	29203	
KENNEDY	THEODORE R & GWENDOLYN		201 GLENSHIRE DR	COLUMBIA	SC	29203	
KENNEDY SR	WESLEY		6700 WAKEFIELD RD	COLUMBIA	SC	29203	
KENNEDY, ETAL	WILEY	% JOHN KENNEDY	5091 XANADU ST	DENVER	CO	80329	
KENNER	GERALDINE J C		424 TORWOOD DR	COLUMBIA	SC	29203	
KENNERLY	BERTHA LUCI	NOLTON HARRIS	401 COLUMBIANA DR	COLUMBIA	SC	29212	
KENT, ETAL	VALERIE D		65 LANSING CR	COLUMBIA	SC	29203	
KERSHAW	GEORGIA	% JAMES M HATTEN	1179 HEYWARD BR	COLUMBIA	SC	29203	
KERSHAW	JAMES & JULIA		208 LARGER ST	COLUMBIA	SC	29203	

SCE&G
Property Ownership Mailout List
Denny Terrace - Pineland 230 kV Line

KERSHAW	SUSAN		129 WOODVALE CIRCLE	COLUMBIA	SC	29203	
KERSHAW, ETAL	JANIE E		PO BOX 10527	ROCK HILL	SC	29731	
KEVIN	M & ALETTA Y M		6808 WAKEFIELD RD	COLUMBIA	SC	29203	
KHALSA LLC			4701 N MAIN ST	COLUMBIA	SC	29203	
KIMBALL	JAMES M		1163 RUSHING RD	BLYTHEWOOD	SC	29016	
KIMBLE	CARRIE L		509 NEWBURGH DR	COLUMBIA	SC	29203	
KINARD	EDWARD & SHIRLEY MAE		1001 SWAN LANE	COLUMBIA	SC	29203	Ret'd by PO
KING	DENNIS M & ELLA		6 TUBMAN CT	COLUMBIA	SC	29203	Ret'd by PO
KING	JAKE & ROSA		340 MEADOWBURY DR	COLUMBIA	SC	29203	
KING JR	DAVID F		1557 JEROME DR	COLUMBIA	SC	29203	
KING JR	JOHN WESLEY		208 PENROSE DR	COLUMBIA	SC	29203	
KINLOCH	JOHNNY		4276 PERSIMMON WOODS DR	CHARLESTON	SC	29420	
KINNEY	KENNETH M & BERNICE		112 CHARRING DR	COLUMBIA	SC	29203	
KINNEY	LEE FRANK		4601 BONNIE FOR	COLUMBIA	SC	29210	
KIRBY	DOROTHY		220 LINCOLN PKWY	COLUMBIA	SC	29203	
KIRK	HARRIET E		7502 HUNT CLUB RD, APT 18E	COLUMBIA	SC	29223	Ret'd by PO
KIRK	RICHARD WILLIAM & YVONNE		25 LEAF CIRCLE	COLUMBIA	SC	29203	
KIRKLAND, LF EST	VERNELL & KATIE	% MARY SMITH	2302-B SARAH MATTHEWS RD	COLUMBIA	SC	29203	
KIRTON	ROBERT		712 LONGTOWN RD W	BLYTHEWOOD	SC	29016	
KISER	DANIEL RAY		8741 NORTH MAIN	COLUMBIA	SC	29203	
KISER	DANIEL RAY		8749 WILSON BLVD	COLUMBIA	SC	29203	
KISER	W RAY		8741 MAIN ST	COLUMBIA	SC	29203	
KLIGMAN	MELTON	4840 FOREST DR	PMB 147	COLUMBIA	SC	29206	
KNICELY	ROGER L & JO		112 WESSINGER RD	COLUMBIA	SC	29209	
KNIGHTNER	ANTHONY		1508 CRAVEN ST	COLUMBIA	SC	29203	
KOEHN	STEPHEN M & CA		926 DENNY RD	COLUMBIA	SC	29203	
KOGER	JACK F & BETTY		6400 BISHOP AVE	COLUMBIA	SC	29203	
KOON JR	JOHNNIE & JOYCE R		10950 NATALIE DR # D	JACKSONVILLE	FL	32218	
KRST UNIVERAL TEMPLE			564 SHARPE RD	COLUMBIA	SC	29202	
KRST UNIVERAL TEMPLE			572 SHARPE RD	COLUMBIA	SC	29202	
KUMSSA	DEBEBE & CATHY		10 CARTY CT	COLUMBIA	SC	29204	
KUSUM INC			5719 FAIRFIELD RD	COLUMBIA	SC	29203	
LABRECQUE	RONALD R		1224 DENNY RD	COLUMBIA	SC	29203	Ret'd by PO
LABREW	LORENE WATKIN		122 SADDLEFIELD RD	COLUMBIA	SC	29203	
LACOUNT	KATHIE MARIE		1120 ROCKYMOUNT RD	COLUMBIA	SC	29203	
LACROIX CONST COMPANY		% JAMES R LACRO	PO BOX 712	ORANGEVALE	CA	95662	
LADSON	HAROLD E & ID		320 S HIGHLAND	COLUMBIA	SC	29203	
LAIL	OLIN D & CHRISTINE		6404 LAVENDER ST	COLUMBIA	SC	29203	WS#1; O#51; 803.754.4555
LAKE	HELEN M		304 LINCOLN PKWY	COLUMBIA	SC	29203	
LAKIN	WILLIE LEE		316 SADDLEFIELD RD	COLUMBIA	SC	29203	
LAMAR	SHIRLEY M	% TRUMAN MURPHY	7609 MONTICELLO RD	COLUMBIA	SC	29203	
LAMBAR INC			PO BOX 1465	LEXINGTON	SC	29071	Ret'd by PO
LAMBERT	ROB & ELIZABETH J		520 SHARPE RD	COLUMBIA	SC	29203	WS#1 & #2; 803.754.2932
LAMBRIGHT	MARY & MAR		608 SCARSDALE DR	COLUMBIA	SC	29203	Ret'd by PO
LAMBRIGHT, LF EST	CEASAR & I		12 LAMBRIGHT CIRCLE	COLUMBIA	SC	29203	
LAND 0 SUN II LLC		% SUIZA FOODS CO	2515 MCKINNEY AVE	DALLAS	TX	75201	
LANDERS, TRUSTEE	AMY M		3321 FOREST DR	COLUMBIA	SC	29204	Ret'd by PO - FOE
LANDRUM JR	JOSEPH B		715 SHARPE RD	COLUMBIA	SC	29203	
LANE	LINDA R		2934 CHAPEL CIE	DECATUR	GA	30034	
LANE, TRUSTEE	MARILYN E		2737 RIVERLAND DR	CAYCE	SC	29033	
LANGFORD	THEO L		104 NEW HOLLAND CIRCLE	COLUMBIA	SC	29203	
LANGLEY	JAMES D		4000 COLONIAL DR # D	COLUMBIA	SC	29203	
LARGE	LAWRENCE A		1029 CRAMER DR	COLUMBIA	SC	29203	
LAW	DENNIS & JOYCE A		117 MEADOW CREEK DR	COLUMBIA	SC	29203	
LAWHORN	SABRINA		1544 JEROME DR	COLUMBIA	SC	29203	
LAWRENCE	DAVID W		612 TORWOOD DR	COLUMBIA	SC	29203	
LAWRENCE	JAMES & ETHEL MAE		6823 WAKEFIELD RD	COLUMBIA	SC	29203	
LAWRENCE	JEANNETTE		700 WILMETTE RD	COLUMBIA	SC	29203	
LAWRENCE	MARY A		209 MEADOWBURY DR	COLUMBIA	SC	29203	
LAWRENCE	PATRICIA J		1400 BLUE RIDGE TERRACE	COLUMBIA	SC	29203	
LAWSON	ANDREW O & DELORIS		513 CALVARY DR	COLUMBIA	SC	29203	
LAWSON	HENRY L		105 SADDLETRAIL RD	COLUMBIA	SC	29203	
LAWSON	HENRY L		317 SADDLEFIELD RD	COLUMBIA	SC	29203	
LAWSON	SYLVIA & PAMELA		517 WILMETTE RD	COLUMBIA	SC	29203	
LAWTON	WILLIAM A		158 BELLEVALLEY LN	COLUMBIA	SC	29203	
LAWTON	WILLIE O		36 EDENBROOK DR	HAMPTON	VA	23666	
LEBBY	IRENE J		138 AMAKER DR	WEST COLUMBIA	SC	29171	
LEDFORD	STUART		1234 WINYAH DR, APT L	COLUMBIA	SC	29203	WS#1; 803.735.0486; Added in per WS
LEDGEN	ANNIE MAE		1414 RHEA ST	COLUMBIA	SC	29203	
LEE	CARRIE C		1024 SWAN LN	COLUMBIA	SC	29203	
LEE	FERNANDO R		520 WILMETTE RD	COLUMBIA	SC	29203	
LEE	SAMUEL		406 BEECH GLEN DR	COLUMBIA	SC	29229	
LEE	WALTER S		142 SADDLEFIELD RD	COLUMBIA	SC	29203	
LEGRAND	CHARLOTTE K		1603 WINYAH DR	COLUMBIA	SC	29203	
LEGRAND	DONNA S	% JENNIFER LYNN	3910 STILLWATER DR	DULUTH	GA	30096	

SCE&G
Property Ownership Mailout List
Denny Terrace - Pineland 230 kV Line

LEITNER	CLAUDE R		701 MASON RD	COLUMBIA	SC	29203	
LEPIK	SIGRID A		1620 DENNY RD	COLUMBIA	SC	29203	WS#1; 803.754.3275
LESSLIE	JAMES C & LO		1804 CANTERBURY NW	DALTON	GA	30720	
LEVEQUE	JANET		4528 FERNWOOD RD	COLUMBIA	SC	29206	
LEVER	FRANK N & VIRGINIA		617 SHARPE RD	COLUMBIA	SC	29203	
LEWIS	JONATHAN AMOS		114 W HANOVER AVE	COLUMBIA	SC	29203	
LEWIS	KIMBERLY	KAREN L COLEMAN	1016 BLUE RIDGE TERRACE	COLUMBIA	SC	29203	
LEWIS	RONALD		1436 HEYWARD BR	COLUMBIA	SC	29203	
LEWIS	WILLIE MAE & M		624 N HIGHLAND	COLUMBIA	SC	29203	
LEWIS	GENEVA		609 SCARSDALE DR	COLUMBIA	SC	29203	
LEWIS	GRANT C & YOLA		22 PORTCHESTER D	COLUMBIA	SC	29203	
LEWIS	HAINSLEY E		324 LINCOLNSHIRE SQ	COLUMBIA	SC	29203	
LEWIS	JAMES & BETTY		1017 SLASH PINE LN	COLUMBIA	SC	29203	
LEWIS SR, ETAL	JOHNNY H		121 SINGLETON DR	COLUMBIA	SC	29204	
LEYSATH	CLAUDE A		6105 COLONY DR	COLUMBIA	SC	29203	
LEYSATH, ETAL	CEASAR J		201 SUMMERHILL DR	COLUMBIA	SC	29203	
LIGON	R LAINE		3008 MILWOOD AVE	COLUMBIA	SC	29205	
LILLY	JOHN & MAE F		72 MORNINGSIDE DR	NEW YORK	NY	10027	Ret'd by PO
LIN	HAIYAN		PO BOX 50042	COLUMBIA	SC	29250	
LINCOLNSHIRE HOMEOWNERS ASSN		% LEE EDENS	101 SADDLEFIELD RD	COLUMBIA	SC	29203	
LINDLER	MICHAEL RAY	TIMOTHY LEE	2113 SHEFFIELD LN	CAYCE	SC	29033	
LINDLER	OLLIE RAY		6021 ELMON ST	COLUMBIA	SC	29203	Ret'd by PO
LINDSEY	GREGORY & DORIS D		318 HANBURY DR	COLUMBIA	SC	29203	
LINGUARD	CHARLES D		6307 MONTICELLO RD	COLUMBIA	SC	29203	
LITTLE ZION BAPTIST			8229 FAIRFIELD RD	BLYTHEWOOD	SC	29016	
LIVINGSTON	DAVID T		135 COLDSTREAM DR	COLUMBIA	SC	29212	
LIVINGSTON	JAMES R & BARBARA A		2710 WELLAND ST	COLUMBIA	SC	29203	
LIVINGSTON	LAMONT		1530 HEYWARD BR	COLUMBIA	SC	29203	
LIVINGSTON	NATHANIEL		27 LEAF CIRCLE	COLUMBIA	SC	29203	
LIVINGSTON	TINEDA S		704 CARTY DR	COLUMBIA	SC	29203	
LIVINGSTON, ETAL	MARION		529 BRADBURY DR	COLUMBIA	SC	29203	
L-J INC			220 STONERIDGE DR	COLUMBIA	SC	29210	
LLOYD	APRIL L		8 LARRY COURT	COLUMBIA	SC	29203	
LLOYD	JIM & ALBERTHA		14 PORTCHESTER DR	COLUMBIA	SC	29223	
LOCKETT	GWENDOLYN S		220 IRBY AVE	LAURENS	SC	29360	
LOGAN	DONALD HENRY & HATTIE M		41 LANSING CIRCLE	COLUMBIA	SC	29203	
LOMAS	L BLAKE		121 SAMOL CIRCLE	COLUMBIA	SC	29203	
LOMAS	LOMAS EDWIN S		131 SAMOL CIRCLE	COLUMBIA	SC	29203	
LOMAS	MARILYN W		161 SAMOL CIRCLE	COLUMBIA	SC	29203	
LOMAS	WADE & CARLA R		151 SAMOL CIRCLE	COLUMBIA	SC	29203	
LOMAS	WALKER BLAKE		732 SHARPE RD	COLUMBIA	SC	29203	
LOMAX	DORIS KINARD	LORETTA KINARD	216 MEADOWBURY DR	COLUMBIA	SC	29203	
LOMAX	LEWIS L		1909 SHELBY DR	COLUMBIA	SC	29223	
LONG	MARY EVELYN & KATRINA		1144 CRAMER DR	COLUMBIA	SC	29203	
LONG	MARY LOUISE		1204 FLAMINGO DR	COLUMBIA	SC	29203	
LONG	MAXCEINE		1129 ROCKYMOUNT RD	COLUMBIA	SC	29203	
LONG	THALES & JANIE		2410 SEAGULL LN	COLUMBIA	SC	29203	
LONG	WILLIE & MARY R		2 BRANDYWINE LN	COLUMBIA	SC	29206	
LORICK	FREDDIE J & S		2 SLOAN CT	COLUMBIA	SC	29072	
LORICK	JAMES & CYNTHIA		67 SAL-SUE CT	COLUMBIA	SC	29203	
LORICK	MARVIN & MARY		1140 CRAMER DR	COLUMBIA	SC	29203	
LOVE	FRANK Y		7238 FROST AVE	COLUMBIA	SC	29203	
LOWERY	ALFRED E	DAISY W LITTLE	201 MEADOWBURY DR	COLUMBIA	SC	29203	
LOWMAN HERTLINE STAR			4315 BROAD RIVER RD	COLUMBIA	SC	29210	
LOYD	EUGENE		715 MASON RD	COLUMBIA	SC	29203	
LOYD	PATRICIA R		18 NEW HOLLAND CIRCLE	COLUMBIA	SC	29203	
LUCE	WENDY G		618 CEDAR LAKES	BLYTHEWOOD	SC	29016	
LUSK S	KEDRICK L & AIS		6 MARROB CT	COLUMBIA	SC	29203	
LUTHERAN HOMES OF SC			300 MINISTRY DR	IRMO	SC	29063	
LUTZ	GEORGE M & SUSAN		227 MT OLIVET C	CHAPIN	SC	29036	
LYELL	DEBORAH G		PO BOX 9	LUGOFF	SC	29078	
LYKES	MARIE		519 S HIGHLAND	COLUMBIA	SC	29203	
LYLE	TODD		701 GERVAIS ST	COLUMBIA	SC	29201	Ret'd by PO
LYLES	JAMES ROLAND & CARRIE MAE		305 PENROSE DR	COLUMBIA	SC	29203	
LYLES	LOIS C		12 SWAN CT	COLUMBIA	SC	29203	
LYLES	LORETTA G		6226 PAYNE ST	COLUMBIA	SC	29203	
LYLES SR	LEROY		932 AARON DR	COLUMBIA	SC	29203	
LYNCH	G CHAD & RUTHA		1415 NOBEL AVE	COLUMBIA	SC	29203	
LYNN	LOUIS BERNARD			COLUMBIA	SC	29224	
M&S CONSTRUCTION COM			300 BEAVERBROOK RD	COLUMBIA	SC	29203	Ret'd by PO
MABUS	JOHN ASHLEY		321 BETHLEHEM RD # R	BATESBURG	SC	29006	
MACEY	DOLORES V		213 FAIR OAKS DR	COLUMBIA	SC	29203	
MACK	DONNIE D & MARY		13 LEAF CIRCLE	COLUMBIA	SC	29203	
MACK	EARLY LEE		1104 FLAMINGO DR	COLUMBIA	SC	29203	
MACK	GEORGE W & SARA		408 CALVARY DR	COLUMBIA	SC	29203	

SCE&G
Property Ownership Mailout List
Donny Terrace - Pineland 230 kV Line

MACK	JOHNELL EUGENE		329 HANBURY DR	COLUMBIA	SC	29203	
MACK	MARY B		2416 SEAGULL LN	COLUMBIA	SC	29203	
MACK	MONIQUE		2020 HAMPTON, 1ST FLR	COLUMBIA	SC	29204	WS#1 & #2; 803.576.1340
MACK	PATRICIA ANN		2428 PELICAN ST	COLUMBIA	SC	29203	
MACK	STACEY		1016 ROCKYKNOLL DR	COLUMBIA	SC	29203	
MACK	VIVIAN B		1572 JEROME DR	COLUMBIA	SC	29203	
MACK JR	TONY		28 LANSING CIRCLE	COLUMBIA	SC	29203	
MACK, ETAL	LOLA B		919 BLUE RIDGE TERRACE	COLUMBIA	SC	29203	
MACKEY	JEROME		140 PLEASANT SPRINGS CT	COLUMBIA	SC	29212	
MACMILLAN	DONALD A		258 RUSH LANE	RIDGEWAY	SC	29130	
MADISON	KAREN WALLACE		309 PENROSE DR	COLUMBIA	SC	29203	
MADISON BISHOP SC TR			1685 NORTH PORT	WASHINGTON	DC	20012	
MAFFETT	JACQUELYN		52 CALEB CT	COLUMBIA	SC	29203	
MAGNUSON	DAVID J		1526 DENNY RD	COLUMBIA	SC	29203	Q#5
MAHONEY	MARY M		1413 WINYAH DR	COLUMBIA	SC	29203	
MAIUCCORO	JOHN V & C	% IMPERIAL POOL	33 WADE RD	LOTHOME	NY	12110	
MAJEED	RUBY JEAN		2429 SEAGULL LN	COLUMBIA	SC	29203	
MAJESTIC PROPERTIES			PO BOX 210046	COLUMBIA	SC	29221	
MAJOR	NAOMI		516 ATTERBURY DR	COLUMBIA	SC	29203	
MALLORY	LLOYD		2920 TUBMAN AVE	DAYTON	OH	45408	
MANIGAULT	TAMIKO L		504 WILMETTE RD	COLUMBIA	SC	29203	
MANIGAULT JR	CYRUS		PO BOX 4472	COLUMBIA	SC	29240	
MANIGAULT-HURLEY FUN INC			PO BOX 4401	COLUMBIA	SC	29240	
MANIGO	CLYDE & BERNICE		229 SWANDALE DR	COLUMBIA	SC	29203	
MANIGO JR	FRANK		208 MEADOW CREEK DR	COLUMBIA	SC	29203	
MANIGUALT JR	CYRUS		PO BOX 4472	COLUMBIA	SC	29240	
MANNING	DELANO E		612 CRANE CHURCH RD	COLUMBIA	SC	29203	
MANNING JR	CORTHEN		204 WOODCREST DR	COLUMBIA	SC	29203	
MANSFIELD	AARON		4115 KILBOURNE RD	FT WASHINGTON	MD	20744	
MAPLE	MAPLE ODELL	% BARBARA HOLMES	252 SAVANNAH DR	COLUMBIA	SC	29223	Ret'd by PO
MAPLES	B B		1520 SPRINGVALE RD	LUGOFF	SC	29078	
MARION	BRIAN K		6142 MONTICELLO RD	COLUMBIA	SC	29203	
MARION	DAVID K & BET		330 HARROW DR	COLUMBIA	SC	29210	
MARKS	JOHNNIE MAE	VAN DOREN WATS	1116 CHARLOTTE ST	CAYCE	SC	29033	
MARSHALL	BETTYE S		209 GLENSHIRE DR	COLUMBIA	SC	29203	
MARSHALL	DEBORAH J		6 BALFOUR CT	COLUMBIA	SC	29203	
MARSHALL	LANCE M & MAVIS A		1312 WINYAH DR	COLUMBIA	SC	29203	
MARSHALL	LINDA P		303 AIKEN HUNT CIRCLE # C	COLUMBIA	SC	29223	
MARSHALL	LINDA S		600 TORWOOD DR	COLUMBIA	SC	29203	
MARSHALL	RUTH		935 SANDPIPER LN	COLUMBIA	SC	29203	
MARSHALL JR	HENRY T		3224 FARROW RD	COLUMBIA	SC	29203	
MARTIN	CHRISTY L		513 ATTERBURY DR	COLUMBIA	SC	29203	
MARTIN	CURTIS & MARI		2440 PEACHWOOD DR	COLUMBIA	SC	29203	
MARTIN	BARBARA KENNE	GARY A MARTIN	2513 SEA GULL LN	COLUMBIA	SC	29203	
MARTIN	BLANCHE Q		6900 MONTICELLO RD	COLUMBIA	SC	29203	
MARTIN	ERNEST		213 MEADOWBURY DR	COLUMBIA	SC	29203	
MARTIN	ISABELL		2650 WELLAND ST	COLUMBIA	SC	29203	
MARTIN	JACK & THELMA		1004 SLASH PINE LN	COLUMBIA	SC	29203	
MARTIN	JOHN EDWARD		1004 SLASH PINE LN	COLUMBIA	SC	29203	
MARTIN	LESLIE A		509 BRADBURY DR	COLUMBIA	SC	29203	
MARTIN	MELODY T & DA		201 SAVANNAH DR	COLUMBIA	SC	29203	Ret'd by PO
MARTIN	MRS NELSON E		6900 MONTICELLO RD	COLUMBIA	SC	29203	
MARTIN	TAMMY		1004 SLASH PINE LN	COLUMBIA	SC	29203	
MARTIN	THOMAS N & LERLENE		2 HILLVALE CT	COLUMBIA	SC	29203	
MARTIN JR	CHARLES	ROSSIE A HENR	820 AARON DR	COLUMBIA	SC	29203	
MARTIN JR	EMANUEL		624 CRANE CHURCH RD	COLUMBIA	SC	29203	
MARTIN JR	WILL		42 LANSING CIRCLE	COLUMBIA	SC	29203	
MARTIN JR	WILLIE C		108 HILLTOP DR	COLUMBIA	SC	29203	
MARTIN LUTHER KING MEMORIAL BAPT			PO BOX 3182	COLUMBIA	SC	29230	Ret'd by PO
MARTIN, ETAL	JOANNE		PO BOX 963	DUNDEE	FL	33838	
MASON MODESTYNE			201 S HIGHLAND	COLUMBIA	SC	29203	
MASSEY	OLIVER & SHEILA A		521 LINCOLNSHIRE SQ	COLUMBIA	SC	29203	
MASSEY	PAMELA A		1001 WATERWAY DR # D	SUMTER	SC	29154	
MATHEUS	MARILYN M		3703 MAYBANK ST	COLUMBIA	SC	29204	
MATHIS	MACK DAVID		112 PAYTON PLACE	COLUMBIA	SC	29203	
MATTOX	LAVERNE D	% MATTOX ELECTRIC	105 SUNBELT BLVD	COLUMBIA	SC	29203	
MAYES	PAULINE E		116-22 199TH ST	JAMAICA	NY	11412	
MAYO JR	WILLIE		1040 DENTON DR	COLUMBIA	SC	29203	
MAZYCK	RAYMOND E & S		200 LAKE ASHLEY DR	BLYTHEWOOD	SC	29016	
McARVER	SUSAN WILDS		4618 KILBOURNE RD	COLUMBIA	SC	29206	
McBADD ENTERPRISES L			5729 136TH ST SE	EVERETT	WA	98208	
McCAIN	HENRY		103-09- 217 ST	QUEEN VILLAGE	NY	11429	
McCALL	CASSANDRA D		116 SUMMERHILL DR	COLUMBIA	SC	29203	
McCALL	WILLETTE		1621 COLONY DR	COLUMBIA	SC	29203	
McCANTS	ADRIENNE		1114 CRAMER DR	COLUMBIA	SC	29203	Ret'd by PO - Vacant

SCE&G
Property Ownership Mailout List
Denny Terrace - Pineland 230 kV Line

McCANTS	QUEEN ESTER		7128 FAIRFIELD RD	COLUMBIA	SC	29203	
McCASKILL	STANLEY		200 CLOVER BAY DR	COLUMBIA	SC	29203	
McCLARY JR	WILLIAM		209 PENROSE DR	COLUMBIA	SC	29203	
McCLARY JR	WILLIAM		37 SPRINGDANS LN	COLUMBIA	SC	29229	
McCLENDON	ESSIE A JA		1416 HUTCHINSON ST	COLUMBIA	SC	29203	
McCLERKLIN	MARLENE M		236 MEADOWBURY DR	COLUMBIA	SC	29203	
McCLERKLIN	VINCENT L		2 MARROB CT	COLUMBIA	SC	29203	
McCLINTOCK	LAWRENCE		128 LARCHWOOD DR	COLUMBIA	SC	29203	Ret'd by PO
McCLINTOCK	VANESSA		717 KINLOCK CT	COLUMBIA	SC	29223	Ret'd by PO
McCLOUD	CYNTHIA D		140 FAIR OAKS DR	COLUMBIA	SC	29203	
McCLOUD	MARY L & WAR		109 SADDLETRAIL RD	COLUMBIA	SC	29203	
McCLOUD	VANDERLYN D		208 FAIR OAKS DR	COLUMBIA	SC	29203	
McCLOUD	VINCENT L & TONY A P		524 SCARSDALE DR	COLUMBIA	SC	29203	
McCLURKIN	MARTHA L		1525 WINYAH DR	COLUMBIA	SC	29203	
McCOMBS	HARRIETT G		2804 DEER RIDGE DR	SILVER SPRINGS	MD	20904	
McCONNELL	APRIL		188 RIBBON RD	WINNSBORO	SC	29180	
McCONNELL	JOSEPH E		132 DURANGO AVE	COLUMBIA	SC	29203	
McCORD	JAMES L		204 GLENSHIRE DR	COLUMBIA	SC	29202	
McCORMICK	CARL A		92 BENNINGTON CIRCLE	COLUMBIA	SC	29229	
McCOY	DELORES D		542 CRANE CHURCH RD	COLUMBIA	SC	29203	
McCOY	GLADYS INEZ		PO BOX 3117	COLUMBIA	SC	29230	
McCOY	MARY IDA		102 ROBERSON ST	COLUMBIA	SC	29203	
McCOY	RONDELL		136 SANDPINE CIRCLE	COLUMBIA	SC	29229	
McCRAY	CORA M	% TRACEY GADSON	318 CHARLESWOOD DR	COLUMBIA	SC	29223	
McCRAY	JAMES K		624 WILMETTE RD	COLUMBIA	SC	29203	
McCRAY	PURVIS		5131 FARROW RD	COLUMBIA	SC	29203	
McCREARY	J M & ANNIE		1001 WOODALE CIRCLE	COLUMBIA	SC	29203	
McCUTCHEN	THOMAS E T		PO DRAWER 11209	COLUMBIA	SC	29211	
McDADE, ETAL	MARY E		3610 BRECKENRIDGE CT	PEORIA	IL	61614	
McDANIEL	ALVIN		320 NELSON RD	COLUMBIA	SC	29203	Resent to new address
McDANIEL	CRAIG M		18 SET POINT CT	CHAPIN	SC	29036	
McDANIEL	JOHN FLOYD		1929 SURREY ST	COLUMBIA	SC	29203	
McDANIEL	LINETTE	KELVIN WILLIAM	1604 DONNA DR	COLUMBIA	SC	29203	
McDANIEL	MOSES		PO BOX 3193	COLUMBIA	SC	29230	
McDANIEL	ODELL E		68 LANSING CIRCLE	COLUMBIA	SC	29203	
McDANIEL	PURVIS		1216 LORICK RD	BLYTHEWOOD	SC	29016	
McDANIELS	DAN & NONN		6829 WAKEFIELD RD	COLUMBIA	SC	29203	Ret'd by PO
McDANIELS	ESTER & LA		109 SADDLEFIELD RD	COLUMBIA	SC	29203	
McDANIELS	KEYSHIA R		529 SCARSDALE DR	COLUMBIA	SC	29203	
McDANIELS	LARRY T		941 WOODALE CIRCLE	COLUMBIA	SC	29203	
McDANIELS	TERESA G		1112 WOODALE CIRCLE	COLUMBIA	SC	29203	
McDONALD	BARRY		1436 BORDEAUX P	LEESVILLE	SC	29070	
McDONALD	DAVID		721 TERRI LN	COLUMBIA	SC	29203	
McDOWELL JR	EDWARD H		232 MEADOWBURY DR	COLUMBIA	SC	29203	
McDUFFIE	TROY E & EL		501 TORWOOD DR	COLUMBIA	SC	29203	
McDUFFIE JR	HERBERT & DOROTHY T		1415 BLUE RIDGE TERRACE	COLUMBIA	SC	29203	
McEACHERN	DOROTHY NE		1000 WOODALE CIRCLE	COLUMBIA	SC	29203	
McEACHERN	JOSEPH A & P		1554 JEROME DR	COLUMBIA	SC	29203	
McELRATH	TISHAN		8405 LAVENDER ST #C	COLUMBIA	SC	29203	
McELVEEN	JOHN & RUBY		925 AARON DR	COLUMBIA	SC	29203	Ret'd by PO
McENTIRE	JANET L	DEBBIE D STROT	529 MARKSBURY DR	COLUMBIA	SC	29203	Ret'd by PO - Vacant
McFADDEN	ROBERT & JOYCE		133 LARCHWOOD DR	COLUMBIA	SC	29203	Ret'd by PO
McFADDEN, ETAL	SHERRY		508 SCARSDALE DR	COLUMBIA	SC	29203	
McFALL	MARGARET & NA		500 SEDGEWOOD DR	COLUMBIA	SC	29203	
McFARLAN	REGINA A		635 TORWOOD DR	COLUMBIA	SC	29203	
McGRAW	BRUCE & STEPH		313 CRANE CREEK CT	COLUMBIA	SC	29203	
McGRAW	LILLIE MAE		908 SLASH PINE LN	COLUMBIA	SC	29203	
McGRIFF	SHIRLEY BELK		1005 SANDPIPER LN	COLUMBIA	SC	29203	
McIVER	EVAN & SHIRLEY		200 BOSWELL RD	COLUMBIA	SC	29203	
McKAN	SHARON L		632 TORWOOD DR	COLUMBIA	SC	29203	
McKENZIE	JOYCE E		PO BOX 8373	COLUMBIA	SC	29202	
McKENZIE	MANLY S & W		1124 CRAMER DR	COLUMBIA	SC	29203	
McKENZIE	MILLETTE		1720 RIDOSH CIRCLE	LAS VEGAS	NV	89032	
McKENZIE	VICTORIA		1121 ROCKYMOUNT RD	COLUMBIA	SC	29203	
McKIE	CARRIE F		6125 COLONY DR	COLUMBIA	SC	29203	
McKIE	THOMAS T		7233 HIGHVIEW DR # D	COLUMBIA	SC	29223	
McKIE	THOMAS T		7412 FAIRFIELD RD	COLUMBIA	SC	29223	
McKIE	VANETTA		1341 BLUE RIDGE TERRACE	COLUMBIA	SC	29203	Ret'd by PO
McKIE	VANETTA		441 WOODCREST DR	COLUMBIA	SC	29203	
McKIE	ALVIN		626 CRAWFORD RD	COLUMBIA	SC	29203	
McKINZIE	RAYMOND	JANIE CRAWFORD	1025 CANE LAKE DR # D	COLUMBIA	SC	29203	
McKNIGHT	JACQUELINE		505 CALVARY DR	COLUMBIA	SC	29203	
McKNIGHT	RICHARD A J		108 NARVALLE LN	ORANGEBURG	SC	29115	
McKNIGHT	SEAN & KAROLYN K		101 BRENTFORD CIRCLE	COLUMBIA	SC	29212	
McLANE SR	DONALD F & JEAN		36 TALL TIMBER LN	COLUMBIA	SC	29203	

SCE&G
Property Ownership Mailout List
Donny Terrace - Pineland 230 kV Line

McLAWHORN JR	JAMES T & BARBARA C		204 ELMONT DR	COLUMBIA	SC	29203	
McMATH	HOWARD		6225 HALE ST	COLUMBIA	SC	29203	
McMILLAN	KAREN		5748 KNIGHTNER ST	COLUMBIA	SC	29203	
McMILLAN, ETAL	RONALD J	% EUGENE MCMILL	810 OAK ST	COLUMBIA	SC	29205	
McMILLIAN	KAREN		1014 ARLINGTON	COLUMBIA	SC	29169	Ret'd by PO
McMILLIAN	KAREN BYER		604 RIDGEMONT CIRCLE	COLUMBIA	SC	29203	Ret'd by PO
McMILLIAN, ETAL	KARL		116 WOODCREST DR	COLUMBIA	SC	29203	
McMILLON	LYNDON F		PO BOX 562882	CHARLOTTE	NC	28256	
McMINN	PENNY LYNN		121 ARSENAL ST	ROME	NY	13440	
McMORRIS	EDNA R		221 LINCOLNSHIRE SQ	COLUMBIA	SC	29203	
McMULLEN	JAMES		118 SCIOTO DR	COLUMBIA	SC	29201	
McNEAL	FREDINE W		417 SEDGEWOOD DR	COLUMBIA	SC	29203	
McNEIL	BARBARA S		1945 PENNFIELD DR	COLUMBIA	SC	29223	
McNEIL	OBADIAH & CHERYL		504 NEWBURGH DR	COLUMBIA	SC	29203	
McNEIL	PERCY H		1532 EISENHOWER DR	COLUMBIA	SC	29203	
McNEIL	PHILIP J & BE		512 PORTCHESTER	COLUMBIA	SC	29203	
MEADOWLAKE HOLDINGS			733 KINLOCK CT	COLUMBIA	SC	29223	
MEADOWLAKE JOINT VENTURE			733 KINLOCK CT	COLUMBIA	SC	29223	
MEALING	DAVID		506 LINCOLNSHIRE SQ	COLUMBIA	SC	29203	
MEALINGS	LILLIE		1644 BON AIR DR	COLUMBIA	SC	29203	
MEANS	JULIUS A & MAR		224 GLENSHIRE DR	COLUMBIA	SC	29203	
MEANS	THOMASINA C		310 BRADBURY DR	COLUMBIA	SC	29203	
MEANS, ETAL	RUTH D		5411 MIDDLETON ST	COLUMBIA	SC	29203	
MEDLIN	WILLIAM GREGO		PO BOX 14814	SCOTTSDALE	AZ	85267	
MEDLOCK	BETTY J & RU		68 REEDER POINT DR	COLUMBIA	SC	29209	
MEEKS	GUSSIE		301 SUTTER AVE	BROOKLYN	NY	11212	Ret'd by PO
MEEKS	PAULINE W		100 SADDLEFIELD RD	COLUMBIA	SC	29203	
MEETZE	GWEN H		405 HERMITAGE CT # C	LEXINGTON	SC	29072	
MEETZE	JAMES B		108 FOX HOLLOW CIR	WEST COLUMBIA	SC	29170	Resent to new address
MEETZE JR	FRED C		1300 JEROME DR	COLUMBIA	SC	29203	
MEETZE JR	M C		1492 BLACKSGATE E	PROSPERITY	SC	29127	
MELTON JR	JESSE		132 GLENSHIRE DR	COLUMBIA	SC	29203	
MENDER	MAKESHA B	% ADRIAN N BROWN	1416 E MULLER AVE	COLUMBIA	SC	29203	
MERONEK	H ALLAN		7120 MONTICELLO RD	COLUMBIA	SC	29203	
MERRICK PROPERTIES L			2309 DEVINE ST	COLUMBIA	SC	29205	
METRO HOLDINGS LP			PO BOX 7304	COLUMBIA	SC	29202	
METRO INVESTMENTS LP			PO BOX 7304	COLUMBIA	SC	29202	
METRO PROPERTIES LP			PO BOX 7304	COLUMBIA	SC	29202	
METRO RESIDENTIAL LP			PO BOX 7304	COLUMBIA	SC	29202	
METRO VENTURES LP			PO BOX 7304	COLUMBIA	SC	29202	
METROPOL	HARRY J		3011 KERSHAW ST	COLUMBIA	SC	29205	
METTS	JAMES R		1227 CORLEY MILL RD	LEXINGTON	SC	29072	
METTS	KRISTY L		1709-A KATHLEEN DR APT A	COLUMBIA	SC	29210	
METTS	RODNEY H		4658 PAMILCO CIRCLE	COLUMBIA	SC	29206	
METTS JR	TOMMY L		424 LOCKSHIRE CIRCLE	COLUMBIA	SC	29212	
METZE	ROGER		48 CALEB CT	COLUMBIA	SC	29203	Ret'd by PO - Vacant
MGR INVESTMENTS LLC			104 LAKE ELIZABETH DR	COLUMBIA	SC	29203	
MIC LLC		% MONTAGUE INDUS	1236 A WILSON HALL RD	SUMTER	SC	29150	
MICHAEL	HELEN L		PO BOX 212998	COLUMBIA	SC	29221	
MICHAEL, ETAL	LINNET		6 SWANN CT	COLUMBIA	SC	29203	
MICHELS	DENNIS C		5405 CHICAGO AVE	LUBBOCK	TX	79414	Ret'd by PO
MICKENS	ALLEN E		116-40 234 ST	CAMBRIA HEIGHTS	NY	11411	
MICKENS	EUGENE		2851 WELLAND ST	COLUMBIA	SC	29203	
MICKENS	PETER M	% SOLOMON E MIC	PO BOX 35060	DETROIT	MI	48235	Resent to new address
MICKENS	STEPHANIE R		6034 COLONY DR	COLUMBIA	SC	29203	
MICKENS	TAMARA K		504 WOODCREST DR	COLUMBIA	SC	29203	
MICKENS JR	JESSIE		133 MIRANDA RD	WEST COLUMBIA	SC	29172	
MID-CAROLINA TRADING			PO BOX 3764	COLUMBIA	SC	29230	
MIDDLETON	CHRISTINA		2900 EPPINGTON SOUTH DR	FORT MILL	SC	29708	
MIDDLETON	EDWARD & A		1230 DAKOTA	COLUMBIA	SC	29203	
MIDDLETON	MARY		1008 ROCKYKNOLL DR	COLUMBIA	SC	29203	
MIDDLETON	PAUL & MAT		PO BOX 3279	COLUMBIA	SC	29203	
MIDDLETON	ROSEMOND U	% I DEQUINCEY NEWMAN METHODISH CHURCH	7801 WILSON BLVD	COLUMBIA	SC	29203	
MIDDLETON	BILLY RAY		2408 PELICAN DR	COLUMBIA	SC	29203	
MIDDLETON JR	HERMAN & CAROLINE E		50 LANSING CIRCLE	COLUMBIA	SC	29203	
MIDLANDS HUMAN RESOU DEV CO			650 KNOX ABBOTT DR	CAYCE	SC	29033	Ret'd by PO
MIDLANDS TECHNICAL COMMISSION		% MIDLANDS TECH	PO BOX 2408	COLUMBIA	SC	29202	
MIDLANDS UTILITY INC			PO BOX 887	LEXINGTON	SC	29071	
MILES	WANDA DENISE B		226 LAKERIDGE PKWY #P	COLUMBIA	SC	29210	
MILES AND MILES PROP			124 MICHAEL RD	BLYTHEWOOD	SC	29016	
MILHOUSE	BERTHA M		223 ROBERSON ST	COLUMBIA	SC	29203	
MILHOUSE	SAMUEL J	JAMES M CALVIN	190 STANFORD ST	COLUMBIA	SC	29203	
MILLER	BRENDA J		516 TORWOOD DR	COLUMBIA	SC	29203	WS#1; 803.756.7087
MILLER	CARLTON L & TAREYAH U		117 SLAB PILE RD # R	COLUMBIA	SC	29203	
MILLER	CHARLES L & M		628 TORWOOD DR	COLUMBIA	SC	29205	

SCE&G
Property Ownership Mailout List
Denny Terrace - Pineland 230 kV Line

McCANTS	QUEEN ESTER		7128 FAIRFIELD RD	COLUMBIA	SC	29203	
McCASKILL	STANLEY		200 CLOVER BAY DR	COLUMBIA	SC	29203	
McCLARY JR	WILLIAM		209 PENROSE DR	COLUMBIA	SC	29203	
McCLARY JR	WILLIAM		37 SPRINGDANS LN	COLUMBIA	SC	29229	
McCLENDON	ESSIE A JA		1416 HUTCHINSON ST	COLUMBIA	SC	29203	
McCLERKLIN	MARLENE M		236 MEADOWBURY DR	COLUMBIA	SC	29203	
McCLERKLIN	VINCENT L		2 MARROB CT	COLUMBIA	SC	29203	
McCLINTOCK	LAWRENCE		128 LARCHWOOD DR	COLUMBIA	SC	29203	Ret'd by PO
McCLINTOCK	VANESSA		717 KINLOCK CT	COLUMBIA	SC	29223	Ret'd by PO
McCLOUD	CYNTHIA D		140 FAIR OAKS DR	COLUMBIA	SC	29203	
McCLOUD	MARY L & WAR		109 SADDLETRAIL RD	COLUMBIA	SC	29203	
McCLOUD	VANDERLYN D		208 FAIR OAKS DR	COLUMBIA	SC	29203	
McCLOUD	VINCENT L & TONY A P		524 SCARSDALE DR	COLUMBIA	SC	29203	
McCLURKIN	MARTHA L		1525 WINYAH DR	COLUMBIA	SC	29203	
McCOMBS	HARRIETT G		2804 DEER RIDGE DR	SILVER SPRINGS	MD	20904	
McCONNELL	APRIL		188 RIBBON RD	WINNSBORO	SC	29180	
McCONNELL	JOSEPH E		132 DURANGO AVE	COLUMBIA	SC	29203	
McCORD	JAMES L		204 GLENSHIRE DR	COLUMBIA	SC	29202	
McCORMICK	CARL A		92 BENNINGTON CIRCLE	COLUMBIA	SC	29229	
McCOY	DELORES D		542 CRANE CHURCH RD	COLUMBIA	SC	29203	
McCOY	GLADYS INEZ		PO BOX 3117	COLUMBIA	SC	29230	
McCOY	MARY IDA		102 ROBERSON ST	COLUMBIA	SC	29203	
McCOY	RONDELL		136 SANDPINE CIRCLE	COLUMBIA	SC	29229	
McCRAY	CORA M	% TRACEY GADSON	318 CHARLESWOOD DR	COLUMBIA	SC	29223	
McCRAY	JAMES K		624 WILMETTE RD	COLUMBIA	SC	29203	
McCRAY	PURVIS		5131 FARROW RD	COLUMBIA	SC	29203	
McCREARY	J M & ANNIE		1001 WOODALE CIRCLE	COLUMBIA	SC	29203	
McCUTCHEN	THOMAS E T		PO DRAWER 11209	COLUMBIA	SC	29211	
McDADE, ETAL	MARY E		3610 BRECKENRIDGE CT	PEORIA	IL	61614	
McDANIEL	ALVIN		320 NELSON RD	COLUMBIA	SC	29203	Resent to new address
McDANIEL	CRAIG M		18 SET POINT CT	CHAPIN	SC	29036	
McDANIEL	JOHN FLOYD		1929 SURREY ST	COLUMBIA	SC	29203	
McDANIEL	LINETTE	KELVIN WILLIAM	1604 DONNA DR	COLUMBIA	SC	29203	
McDANIEL	MOSES		PO BOX 3193	COLUMBIA	SC	29230	
McDANIEL	ODELL E		66 LANSING CIRCLE	COLUMBIA	SC	29203	
McDANIEL	PURVIS		1216 LORICK RD	BLYTHEWOOD	SC	29016	
McDANIELS	DAN & NONN		6829 WAKEFIELD RD	COLUMBIA	SC	29203	Ret'd by PO
McDANIELS	ESTER & LA		109 SADDLEFIELD RD	COLUMBIA	SC	29203	
McDANIELS	KEYSHIA R		529 SCARSDALE DR	COLUMBIA	SC	29203	
McDANIELS	LARRY T		941 WOODALE CIRCLE	COLUMBIA	SC	29203	
McDANIELS	TERESA G		1112 WOODALE CIRCLE	COLUMBIA	SC	29203	
McDONALD	BARRY		1436 BORDEAUX P	LEESVILLE	SC	29070	
McDONALD	DAVID		721 TERRI LN	COLUMBIA	SC	29203	
McDOWELL JR	EDWARD H		232 MEADOWBURY DR	COLUMBIA	SC	29203	
McDUFFIE	TROY E & EL		501 TORWOOD DR	COLUMBIA	SC	29203	
McDUFFIE JR	HERBERT & DOROTHY T		1415 BLUE RIDGE TERRACE	COLUMBIA	SC	29203	
McEACHERN	DOROTHY NE		1000 WOODALE CIRCLE	COLUMBIA	SC	29203	
McEACHERN	JOSEPH A & P		1554 JEROME DR	COLUMBIA	SC	29203	
McELRATH	TISHAN		6405 LAVENDER ST #C	COLUMBIA	SC	29203	
McELVEEN	JOHN & RUBY		925 AARON DR	COLUMBIA	SC	29203	Ret'd by PO
McENTIRE	JANET L	DEBBIE D STROT	528 MARKSBURY DR	COLUMBIA	SC	29203	Ret'd by PO - Vacant
McFADDEN	ROBERT & JOYCE		133 LARCHWOOD DR	COLUMBIA	SC	29203	Ret'd by PO
McFADDEN, ETAL	SHERRY		508 SCARSDALE DR	COLUMBIA	SC	29203	
McFALL	MARGARET & NA		500 SEDGEWOOD DR	COLUMBIA	SC	29203	
McFARLAN	REGINA A		635 TORWOOD DR	COLUMBIA	SC	29203	
McGRAW	BRUCE & STEPH		313 CRANE CREEK CT	COLUMBIA	SC	29203	
McGRAW	LILLIE MAE		908 SLASH PINE LN	COLUMBIA	SC	29203	
McGRIFF	SHIRLEY BELK		1005 SANDPIPER LN	COLUMBIA	SC	29203	
McIVER	EVAN & SHIRLEY		200 BOSWELL RD	COLUMBIA	SC	29203	
McKAN	SHARON L		632 TORWOOD DR	COLUMBIA	SC	29203	
McKENZIE	JOYCE E		PO BOX 8373	COLUMBIA	SC	29202	
McKENZIE	MANLY S & W		1124 CRAMER DR	COLUMBIA	SC	29203	
McKENZIE	MILLETTE		1720 RIDOSH CIRCLE	LAS VEGAS	NV	89032	
McKENZIE	VICTORIA		1121 ROCKYMOUNT RD	COLUMBIA	SC	29203	
McKIE	CARRIE F		6125 COLONY DR	COLUMBIA	SC	29203	
McKIE	THOMAS T		7233 HIGHVIEW DR # D	COLUMBIA	SC	29223	
McKIE	THOMAS T		7412 FAIRFIELD RD	COLUMBIA	SC	29223	
McKIE	VANETTA		1341 BLUE RIDGE TERRACE	COLUMBIA	SC	29203	Ret'd by PO
McKIE	VANETTA		441 WOODCREST DR	COLUMBIA	SC	29203	
McKIE	ALVIN		826 CRAWFORD RD	COLUMBIA	SC	29203	
McKINZIE	RAYMOND	JANIE CRAWFORD	1025 CANE LAKE DR # D	COLUMBIA	SC	29203	
McKNIGHT	JACQUELINE		505 CALVARY DR	COLUMBIA	SC	29203	
McKNIGHT	RICHARD A J		108 NARVALLE LN	ORANGEBURG	SC	29115	
McKNIGHT	SEAN & KAROLYN K		101 BRENTFORD CIRCLE	COLUMBIA	SC	29212	
McLANE SR	DONALD F & JEAN		36 TALL TIMBER LN	COLUMBIA	SC	29203	

MOORE	ZILVERINE		PO BOX 3034	COLUMBIA	SC	29230	
MOORE JR	SIMON		137 MOORE LN	GADSDEN	SC	29052	
MOORE JR	WALTER		2338 DEERFIELD	CONYERS	GA	30013	
MOORE SR	JOHN J		5 DAYTON ST	COLUMBIA	SC	29203	
MOORE SR	WILLIAM I		945 WOODALE CIRCLE	COLUMBIA	SC	29203	
MORANT	PERCY & MAXINE B		334 PENROSE DR	COLUMBIA	SC	29203	
MORGAN	MARION C		1904 OAK ST	COLUMBIA	SC	29204	
MORGAN MORRIS REALTY		ATTN: MORRIS L MORGAN	2524 MILLWOOD AVE	COLUMBIA	SC	29205	
MORGAN, TRUSTEES	ALBE & EDITH NELL B		704 PENNISULA D	PROSPERITY	SC	29127	
MORRIS	JAMES E	% JULIAN MORRIS	700 CRANE CHURCH RD	COLUMBIA	SC	29203	
MORRIS	PAUL D		418 CRANE CREEK CT	COLUMBIA	SC	29203	
MORRIS	VERNELL		701 N HIGHLAND	COLUMBIA	SC	29203	
MORRIS	ARTHUR & HELEN		1005 PEACHWOOD DR	COLUMBIA	SC	29203	
MORRIS SR, ETAL	LEE O & SA		1424 HEYWARD BR	COLUMBIA	SC	29203	
MORRISON	ROSETTA	% DORIS D ROBEN	7536 ABBINGTON DR	OXON HILL	MD	20745	
MORRISON	FRED		1842 OAKSHIRE CT # C	SAN DIEGO	CA	92102	
MORTON	ALBERT & MARY V		2204 CERMACK ST	COLUMBIA	SC	29223	
MOSES	DIANE		326 HANSBURY DR	COLUMBIA	SC	29203	
MOSKI	DOUGLAS		PO BOX 7885	NORTH AUGUSTA	SC	29841	
MOSS	ANN M		3730 WATSON ST	LORIS	SC	29569	
MOSS	ANN SHIVER		PO BOX 3036	COLUMBIA	SC	29203	Ret'd by PO
MOSS	HENRY & ESTELLA		200 TORWOOD DR	COLUMBIA	SC	29203	
MOSS JR	JOHNNY C		204 CRANE CREEK CT	COLUMBIA	SC	29203	Ret'd by PO - Vacant
MOSSER	GLEN M		8521 WILSON BLVD	COLUMBIA	SC	29203	
MOSSER	STANLEY F & CHARLOTTE O		8525 WILSON BLVD	COLUMBIA	SC	29203	
MOTEN	EVELYN J		421 SADDLEFIELD RD	COLUMBIA	SC	29203	
MOTLEY	FREDDIE A & KAREEM		701 CARTY DR	COLUMBIA	SC	29203	
MOTLEY	KAREEM		312 LINCOLN PKWY	COLUMBIA	SC	29203	Ret'd by PO
MOULTRIE	CHARLES L		525 BRADBURY DR	COLUMBIA	SC	29203	
MOUNT ZION CHURCH			1215 HEYWARD BR	COLUMBIA	SC	29203	
MOYD	HENRY & ADA		1424 JETER ST	COLUMBIA	SC	29203	
MOYD	IRIS LORETTA		PO BOX 4693	COLUMBIA	SC	29240	
MOYE COMPANY LLC THE			1322 GADSDEN ST	COLUMBIA	SC	29201	
MOYE, ETAL	EARTHA MAE		320 LINCOLNSHIRE SQ	COLUMBIA	SC	29203	
MT OLIVE AME CHURCH			216 BLUE RIDGE TERRACE	COLUMBIA	SC	29203	
MT OLIVE BAPTIST CHURC H		REV DOROTHY PE	1700 BLUE RIDGE TERRACE	COLUMBIA	SC	29203	
MT OLIVE MISSIONARY CHURCH			306 NORTHLAKE RD	COLUMBIA	SC	29203	Ret'd by PO
MT ZION BAPTIST CHURCH			132 HAVERFORD DR	COLUMBIA	SC	29203	
MUHAMMAD	CAROLYN		8 HIGHWOOD CT	COLUMBIA	SC	29210	Ret'd by PO
MULBERRY HALL PROPERTY			PO BOX 23712	COLUMBIA	SC	29224	
MULDROW JR	ERVIN & SUSIE		1000 FLAMINGO DR	COLUMBIA	SC	29203	
MULLER	MORTIMER G	ELLEN C MULLER	1864 FULMER ST	BLYTHEWOOD	SC	29016	
MULLINS JR	JAMES M		PO BOX 7757	COLUMBIA	SC	29202	
MULLIS	RANDY L		PO BOX 210356	COLUMBIA	SC	29221	
MULLIS	RANDY		PO BOX 21832	COLUMBIA	SC	29221	
MULTI-PARTS INC		PO BOX 3458	6412 FAIRFIELD RD	COLUMBIA	SC	29230	Ret'd by PO
MUNN	MARY A	BUCH C SEIGLER	4670 OAKWOOD DR	COLUMBIA	SC	29206	
MURLES	VIVIAN		3201 MEADOWLARK DR	COLUMBIA	SC	29204	Ret'd by PO
MURPHY	DEBORAH KEELS		PO BOX 3180	COLUMBIA	SC	29230	
MURPHY	EDWARD & DELORES		PO BOX 9971	FT LAUDERDALE	FL	33310	
MURPHY	HERBERT T & VERDIE S		548 PORTCHESTER	COLUMBIA	SC	29203	
MURPHY III	TRUMAN J		6547 WINYAH DR	COLUMBIA	SC	29203	
MURPHY III	TRUMAN J		7609 MONTICELLO RD	COLUMBIA	SC	29203	
MURPHY JR	CALEB & VE		401 SEDGEWOOD DR	COLUMBIA	SC	29203	
MURRAY	OLIVE MAE SCO		620 CRANE CHURCH RD	COLUMBIA	SC	29203	
MURRAY	TOMMY L & LYN		14 BALFOUR CT	COLUMBIA	SC	29203	
MURRAY, LV TRUST	MILDRED S		7716 EDGEWATER DR	COLUMBIA	SC	29223	
MURRELL	WILLIE KATE		812 TORWOOD DR	COLUMBIA	SC	29203	
MURRY	EDWARD & ANNIE		PO BOX 9971	FT LAUDERDALE	FL	33310	
MURRY	MATTHEW W & ANNIE M		301 LINCOLN PKWY	COLUMBIA	SC	29203	Ret'd by PO
MY FATHER'S HOUSE DE MINISTRIES		% REV ANTHONY B	1573 KENNERLY DR # R	IRMO	SC	29063	
MYERS	MOZELLE S		408 SEDGEWOOD DR	COLUMBIA	SC	29203	WS#1; 803.333.9285
MYERS	REBECCA T	LILLIAN WALKER	5417 RIDGEWAY ST	COLUMBIA	SC	29208	
MYERS	RONNIE		253 SAVANNAH DR	COLUMBIA	SC	29203	
MYERS	SANDRA L MICHA	% BERNICE MICHAE	305 FOUNTAINE PL # 3	COLUMBIA	SC	29223	
MYERS	SANDY G & MAUR		532 SEDGEWOOD DR	COLUMBIA	SC	29203	
MYERS	CARLTON J		248 CORA DR	COLUMBIA	SC	29203	
MYERS	JESSE L		724 N HIGHLAND	COLUMBIA	SC	29203	
MYERS	LEON & ERLINE		957 WOODALE CIRCLE	COLUMBIA	SC	29203	
MYERS JR	LONNIE		1801 HEYWARD BR	COLUMBIA	SC	29203	
MYERS, LF EST	JANIE MAE TAYLOR		1804 HEYWARD BR	COLUMBIA	SC	29203	
NAGARAJ	LAXMI & MALA		518 CLEARVIEW DR # D	COLUMBIA	SC	29212	
NARZISI	MURIEL K		746 HILLSDALE AVE	AKRON	OH	44303	
NATHAN	FURMAN		100 LARCHWOOD DR	COLUMBIA	SC	29205	
NATHANIEL	JANE E		4 PORTCHESTER DR	COLUMBIA	SC	29203	

SCE&G
Property Ownership Mailout List
Denny Terrace - Pineland 230 kV Line

NATHANIEL	RODNEY		120 DURANGO AVE	COLUMBIA	SC	29203	
NATIONAL PENTECOSTAL OVERCOMING CHURCH WORLD INC		% DR LEROY V WIL	300 ROCKINGHAM RD	COLUMBIA	SC	29223	
NCB INVESTORS LLC			3 GRAFTON CT	IRMO	SC	29063	
NEAL	ALBERT A		217 CORDOVA DR	COLUMBIA	SC	29203	
NEAL JR	J P		2311 LAUREL ST	COLUMBIA	SC	29204	
NEARING	ANNIE M		329 DAKOTA ST	COLUMBIA	SC	29203	
NEELEY III	LOUIE E		PO BOX 3398	COLUMBIA	SC	29230	
NEELEY PROPERTY MANAGEMENT			5646 FARROW RD	COLUMBIA	SC	29203	
NELLTECH LLC		C/o JOHN C NELUMS	315 BENTWOOD LN	COLUMBIA	SC	29229	Q#69; 803.513.9903
NELSON	BETTY F		6616 BISHOP AVE	COLUMBIA	SC	29203	
NELSON	DOROTHY		120 NELSON RD	COLUMBIA	SC	29203	Q#44; 803.786.6570
NELSON	LEMUEL		2400 SEAGULL LN	COLUMBIA	SC	29203	
NELSON	RAYMOND		329 GARVEY CIRCLE	COLUMBIA	SC	29203	
NELSON III	HERBERT		303 WILMETTE RD	COLUMBIA	SC	29203	
NELSON JR	HERBERT		808 WILMETTE RD	COLUMBIA	SC	29203	
NELSON, LF EST	LEON BENJAMIN		1128 SLASH PINE LN	COLUMBIA	SC	29203	
NELUMS	CHRISTOPHER		813 N HIGHLAND	COLUMBIA	SC	29203	
NELUMS	JOHN HENRY		6300 EASTER ST	COLUMBIA	SC	29203	
NELUMS JOHN R A ETAL	JOHN R A		5942 FILLMORE ST	COLUMBIA	SC	29203	
NEW CENTURY MORTGAGE			1610 W SAINT ANDREW PL, STE B150	SANTA ANA	CA	92705	Ret'd by PO
NEW LIGHT PRESBYTERI			709 HIGHPOINT C	COLUMBIA	SC	29212	
NEW TESTAMENT HOLINESS OF DELIVERANCE			1037 SLASH PINE LN	COLUMBIA	SC	29203	
NEW TESTAMENT HOLINESS OF DELIVERANCE		ATTN PASTOR JOS	159 ROBERSON ST	COLUMBIA	SC	29204	
NEWTON	CHERI		711 CRANE CHURCH RD	COLUMBIA	SC	29203	
NILES JR	JOHN HERBERT		13 VASSAR CIRCLE	GLEN ECHO	MD	20812	
NIPPER	SANDRA M		5 LEAF CIRCLE	COLUMBIA	SC	29203	
NIXON	SAMUEL J		413 SEDGEWOOD DR	COLUMBIA	SC	29203	
NOBLE	JEROME & PATRICIA		14 NEW HOLLAND CIRCLE	COLUMBIA	SC	29203	Ret'd by PO
NOBLE JR	MARVIN & ELIZABETH T		12 WILDEOAK CT	COLUMBIA	SC	29223	
NOBLES SR, ETAL	MARVIN		7005 LINCOLN RD	COLUMBIA	SC	29203	
NOBLES, ETAL	REBECCA G		1535 BLAKELEY ST	COLUMBIA	SC	29203	
NORRIS	PASTOR H LLOYD & HELEN		305 BRADBURY DR	COLUMBIA	SC	29203	Q#23; 803.786.2369
NORTHWOODS GROUP INC			201 POWELL RD	COLUMBIA	SC	29203	
NORWOOD	LARRY		12 MYSTIC WAY	COLUMBIA	SC	29229	
NSS INC			7421 WILSON BLVD	COLUMBIA	SC	29203	
NURSES ARE US INC			3309 N MAIN ST	COLUMBIA	SC	29203	
O R R RENTALS LIMITE			1842 CUPSTID ST	CAYCE	SC	29033	
OCA	JOSE MONTES DE		14977 SW 12TH LN	MIAMI	FL	33194	
ODOM	THOMAS S		222 ARDMOUNT RD	COLUMBIA	SC	29212	
OGLESBY	MARY A		524 SAGEWOOD DR	COLUMBIA	SC	29203	
OLDS	BRENDA K		1828 WINDOVER RD	COLUMBIA	SC	29204	
OLIVER	EUGENE M & JOAN		108 TILLBURY DR	COLUMBIA	SC	29203	
OMEGA FRATERNAL ASSO			PO BOX 4656	COLUMBIA	SC	29240	
OODY	ELLEN W JENNING	HARLEY JAMES	105 W DRAKE RD	GILBERT	SC	29054	
OPTIMIST CLUB OF N C			RR 5 BOX 310	COLUMBIA	SC	29203	Ret'd by PO
ORCHID	A RICHARDS		79 BUXTON LANE	BOYNTON BEACH	FL	33426	
OREE	ELOISE JONES		205 BEAVERBROOK RD	COLUMBIA	SC	29203	
ORION INVESTMENTS LL			PO BOX 65	PROSPERITY	SC	29127	
OSBORNE	LAURA C		109 SUMMERHILL DR	COLUMBIA	SC	29203	
OSBORNE	PATRICIA		204 ROCKYVIEW DR	COLUMBIA	SC	29203	
OSBORNE	PEARL		1133 ROCKYMOUNT RD	COLUMBIA	SC	29203	
OSBORNE	SOLOMON	% LETHAR MAE OSB	204 HILLVALE DR	COLUMBIA	SC	29203	
OSBORNE	TEDDIE R		109 DURANGO AVE	COLUMBIA	SC	29203	
OSEI-WUSU	ROBERT		1512 DENNY RD	COLUMBIA	SC	29203	
OSWALD	ANDREW J		5710 FAIRFIELD RD	CLUMBIA	SC	29203	
OSWALD	BILLY R		2124 RAVEN TRAIL	WEST COLUMBIA	SC	29169	
OSWALD	MICHAEL B & TAMMY ANN		5708 FAIRFIELD RD	COLUMBIA	SC	29203	
OTT	AMBER L		6500 MONTICELLO RD	COLUMBIA	SC	29203	
OUTDOOR ENTERTAINMENT			PO BOX 1060	TIFTON	GA	31793	
OUTEN	EVA MAE		PO BOX 23855	COLUMBIA	SC	29224	
OUTEN	EVELYN		5931 WESTON AVE	COLUMBIA	SC	29203	
OUTEN	RICHARD		1208 LYON ST	COLUMBIA	SC	29204	
OUTING	DONNIE S	C/o DONNIE LEE	3611 LONDON BLVD	AUGUSTA	GA	30906	
OUTING	ELOISE B	DAVID THOMAS	1322 WAY ST	COLUMBIA	SC	29203	
OUTING	LEROY & ARNIL		423 DAKOTA ST	COLUMBIA	SC	29203	
OUTING	LEROY & CUTIG		7430 FAIRFIELD RD	COLUMBIA	SC	29203	Ret'd by PO
OUTING	LINDA A		412 LINCOLNSHIRE NORTH DR	COLUMBIA	SC	29203	
OUTING CONSTRUCTION			423 DAKOTA ST	COLUMBIA	SC	29203	Resent to new address
OUTTEN JR	MARION		7910 EDGEWATER DR	COLUMBIA	SC	29223	
OWENS	ALEXANDER & OP		3810 ROSCOE ST	COLUMBIA	SC	29204	
OWENS	BARBARA B		228 GLENSHIRE DR	COLUMBIA	SC	29203	
OWENS	DIANE		2717 WELLAND ST	COLUMBIA	SC	29203	
OWENS	JETHRO & MABEL		337 PENROSE DR	COLUMBIA	SC	29203	
OWENS	MARCUS		PO BOX 8782	COLUMBIA	SC	29202	WS#1; Added in per WS
OXNER, LF EST	ELICIA		5303 MAULDIN AVE	COLUMBIA	SC	29203	

SCE&G
Property Ownership Mailout List
Denny Terrace - Pineland 230 kV Line

P & L PROPERTIES OF			400 STRAWBERRY	IRMO	SC	29063	
PAGE	BERTHA M		133 SADDLEFIELD RD	COLUMBIA	SC	29203	
PAGE, ETAL	DORA OWENS		504 SCARSDALE DR	COLUMBIA	SC	29203	
PAGE, ETAL	MILDRED M		6304 EASTER ST	COLUMBIA	SC	29203	Ret'd by PO
PAIGE	VERONICA		4616 WOODSONG LN # L	COLUMBIA	SC	29210	
PALMER	PATRICIA B		217 OLD OAK DR	COLUMBIA	SC	29203	
PALMETTO CITIZENS FEDERAL CREDIT			PO BOX 5846	COLUMBIA	SC	29250	
PALMETTO REAL ESTATE TRUST			45 LIBERTY LN	GREENVILLE	SC	29607	Q#2
PARDO, ETAL	ALFONSO E		14958 SW 11TH LN	MIAMI	FL	33194	
PARK WEST ASSOCIATES		%THE GORDON COM	PO BOX 910	CHAPIN	SC	29036	
PARKER	CELESTIN W		416 MEADOWBURY DR	COLUMBIA	SC	29203	
PARKER	GERALDINE		27 SKY LN	STATEN ISLAND	NY	10304	
PARKER	SYLVIA DICKER		1304 DENNY RD	COLUMBIA	SC	29203	
PARKS	ALLEN G & PHYLIS W		5730 MONTICELLO RD	COLUMBIA	SC	29203	
PARROTT	DENESE S		905 N HIGHLAND	COLUMBIA	SC	29203	
PARROTT	JUANITA		715 N HIGHLAND	COLUMBIA	SC	29203	
PARSON	DAVID		31 SAL-SUE CT	COLUMBIA	SC	29203	
PATEL	VITTHALBHAI H		2811 REIDVILLE RD, STE-11	SPARTANBURG	SC	29301	
PATRICK	LATARSHA		521 WILMETTE RD	COLUMBIA	SC	29203	
PATTERSON	ADDIE MITC		1250 HEYWARD ST	COLUMBIA	SC	29203	Ret'd by PO
PATTERSON	ANGELA		321 LINCOLNSHIRE SQ	COLUMBIA	SC	29203	Ret'd by PO
PATTERSON	BERTHA M		216 CORDOVA DR	COLUMBIA	SC	29203	
PATTERSON	CHARLES C & LUCILE		512 SEDGEWOOD DR	COLUMBIA	SC	29203	
PATTERSON	CORRIE J E		831 ARMOUR ST	COLUMBIA	SC	29203	
PATTERSON	DOROTHY E		717 CARTY DR	COLUMBIA	SC	29203	
PATTERSON	GEORGE S & VIVIAN M		2313 SEAGULL LN	COLUMBIA	SC	29203	Q#20; 803.754.6995
PATTERSON	JOAN SHANN		300 CRANE CREEK CT	COLUMBIA	SC	29203	
PATTERSON, LF EST	FREDDIE & LUVENIA S		130 SADDLEFIELD RD	COLUMBIA	SC	29203	
PAUL	CARRIE M	% STEPANIE L CA	9813 HIGHGATE RD	COLUMBIA	SC	29223	
PAUL	JOHNEY MARTIN & ESSIE MAE		346 BOWLING AVE	COLUMBIA	SC	29203	
PAULING	J E		1012 FLAMINGO DR	COLUMBIA	SC	29203	
PAWNEE HOLDING CO		GREENBRIER FIN	560 MEETING ST	WEST COLUMBIA	SC	29169	
PAYNE	BROADUS & CHAR		1310 HUTCHINSON ST	COLUMBIA	SC	29203	
PAYNE	CAROL JOYCE		120 WESTPORT DR	COLUMBIA	SC	29223	Ret'd by PO
PEACE	CAROLYN S		6208 WALTON RD	COLUMBIA	SC	29203	
PEARSON	ANNABELLE F		1024 WOODALE CIRCLE	COLUMBIA	SC	29203	
PEARSON	DOLPHUS & TH		6306 EASTER ST	COLUMBIA	SC	29203	
PEARSON	JOYCE A		845 CANELAKE DR	COLUMBIA	SC	29203	Ret'd by PO - FOE
PEARSON	MELVIN L & J		56 ASTER ST	COLUMBIA	SC	29201	
PEARSON	PAUL L		1618 HEYWARD ST	COLUMBIA	SC	29203	
PEARSON	RICHARD W		304 TORWOOD DR	COLUMBIA	SC	29203	
PEARSON	STINEY		1104 BLUE RIDGE TERRACE	COLUMBIA	SC	29203	Q#32 & Q#38; 803.333.0051
PEARSON	THOMAS EUGENE		1311 BON AIR DR	COLUMBIA	SC	29203	
PEARSON	TIKI C		1017 SANDPIPER LN	COLUMBIA	SC	29203	
PEARSON	VERNICE	EDDIE RUTH DAV	229 HAMILTON DR	COLUMBIA	SC	29203	
PEARSON JR	OTTO E & CATHERINE B		632 SHARPE RD	COLUMBIA	SC	29203	
PEARSON, LF EST	TONY		1021 SANDPIPER LN	COLUMBIA	SC	29203	
PEAY	JOHNNY & TOMMIE		6718 WAKEFIELD RD	COLUMBIA	SC	29203	
PEAY	MICHAEL & MARIE		105 GRINDERS MI	COLUMBIA	SC	29223	
PEED	WILLIAM T		205 SWANDALE DR	COLUMBIA	SC	29203	
PEEPLES	GERARD & HELen		523 TORWOOD DR	COLUMBIA	SC	29209	
PELZER	SAMUEL		1216 DARBY ST	COLUMBIA	SC	29203	Ret'd by PO
PELZER	WILLIE & ELIZ		1105 FURWOOD CIRCLE	COLUMBIA	SC	29203	
PENDLETON	IRA J		525 LINCONSHIRE SQ	COLUMBIA	SC	29203	
PEOPLES	JEANNETTE CA		327 LINCOLNSHIRE SQ	COLUMBIA	SC	29203	
PEREZ	KELLIN J		18 SILVER OAK CIRCLE # C	COLUMBIA	SC	29203	
PERKINS	MARGARET T		616 WILMETTE RD	COLUMBIA	SC	29203	
PERRY	CARLTON		811 CRANE CHURCH RD	COLUMBIA	SC	29203	Ret'd by PO
PERRY	DOROTHY MAE SU		159 WOODVALE CIRCLE	COLUMBIA	SC	29203	
PERRY	EDWARD & BARBARA		229 MAXWELL LN	COLUMBIA	SC	29203	
PERRY	PEGGY R		333 GARVEY CIRCLE	COLUMBIA	SC	29204	Ret'd by PO
PERRY	TOMMY N & LULA		625 CARTY DR	COLUMBIA	SC	29203	Ret'd by PO
PERRY	WILLIE JAMES & DOROTHY		217 FAIR OAK DR	COLUMBIA	SC	29203	
PERRYMAN	ROBERT E		330 BRADBURY DR	COLUMBIA	SC	29203	
PETERS	BRODERICK J		2047 WESTCHESTER DR	SILVER SPRINGS	MA	20902	
PETERSON	EARL S & GEORGIA MAE	% MINNIE A PETE	1427 PINSON ST	COLUMBIA	SC	29203	
PETERSON	FRANCINE		113 SADDLETRAIL RD	COLUMBIA	SC	29203	
PETERSON	GREG		2447 BOY SCOUT RD	WADMALAW ISLAND	SC	29487	
PETERSON SR	WOODROW		640 TORWOOD DR	COLUMBIA	SC	29203	
PHA ENVIROMENTAL RES			1345 GARNER LN	COLUMBIA	SC	29210	Ret'd by PO
PHILLIPS	LESTER E		715 WILKES RD	COLUMBIA	SC	29203	Ret'd by PO
PHILLIPS	ALPHONSO & JANNIE LEE		137 LARCHWOOD DR	COLUMBIA	SC	29203	
PHILLIPS, LF EST	WARREN		300 BRADBURY DR	COLUMBIA	SC	29203	
PICKETT	ERICKA R		1400 BLUE RIDGE TERRACE	COLUMBIA	SC	29203	
PICKETT	KELSEY		1212 WIDGEAN DR	COLUMBIA	SC	29203	

SCE&G
Property Ownership Mailout List
Denny Terrace - Pineland 230 kV Line

PIERCE	DOROTHY		1208 BROCKINGTON RD	COLUMBIA	SC	29203	
PIERCE	HARVEY B		128 FAIR OAKS DR	COLUMBIA	SC	29203	
PIKE	ANTHONY & RUTHIE		201 PENROSE DR	COLUMBIA	SC	29203	
PINCKENY	ALFREDIA C		715 CRANE CHURCH RD	COLUMBIA	SC	29203	
PINCKENY	LEVANE A		144 BEAVERBROOK RD	COLUMBIA	SC	29203	
PINCKENY	SARAH W		120 SUMMERHILL DR	COLUMBIA	SC	29203	
PINKETT	ROBERTA BELT	LELIA MAE BELT	1224 DARBY ST	COLUMBIA	SC	29203	
PINSON	WILLIE J		10928 MONTICELL	WINNSBORO	SC	29180	
PINTO	SHIRLEY A		732 COKESBURY DR	COLUMBIA	SC	29203	
PITTMAN	CHARLES R & LOUREATHA L		1214 HEYWARD BR	COLUMBIA	SC	29203	Ret'd by PO
PLAIR, LF EST	SALLIE ANN		1005 SLASH PINE LN	COLUMBIA	SC	29203	
PLANA	JOAN WEBBER	MARY FRANCES W	1403 NEW YORK AVE, APT 3-A	BROOKLYN	NY	11210	
PLATT	RENEE		204 COPPER RIDGE RD	COLUMBIA	SC	29212	
PLYMOUTH PARK TAX SE			PO BOX 2288	MORRISTOWN	NJ	07962	
POGUE INVESTMENTS LL			229 SWEET GUM RD # R	COLUMBIA	SC	29223	
POLLOCK	ALICE S		215 ROBERSON ST	COLUMBIA	SC	29230	
POLLOCK	CHARLES		216 ROBERSON ST	COLUMBIA	SC	29203	
POOLE JR	LEONARD & K		838 ARMOUR ST	COLUMBIA	SC	29203	
PORTEE	BARBARA		PO BOX 3149	COLUMBIA	SC	29230	
PORTEE	ELNORA		516 PORTCHESTER	COLUMBIA	SC	29203	
PORTEE	WILLIE ROY		1546 JEROME DR	COLUMBIA	SC	29203	
PORTER	GERTRUDE M		229 CORDOVA DR	COLUMBIA	SC	29203	
PORTERFIELD	HATTIE R		9200 EDWARDS WAY	ADELPHI	MD	20783	
PORTH BROTHERS INVES		% TONY PORTH	PO BOX 83	COLUMBIA	SC	29202	
PORTHEMUS	CURRY		6555 FROST AVE	COLUMBIA	SC	29203	
POSEY	MARGARET G		912 BLUE RIDGE TERRACE	COLUMBIA	SC	29203	
POSEY, ETAL	ELLA		108 ELY ST	COLUMBIA	SC	29203	
POSTON, ETAL	EMANUEL		412 ELDORADO CT	COLUMBIA	SC	29203	
POWELL	RUDOLPH V		141 PARKWAY CIRCLE	COLUMBIA	SC	29203	
POWELL	TIMOTHY A		202 HAIGS CREEK N	ELGIN	SC	29045	
POWELL	MARY ELLEN BU		715 ALBION RD	COLUMBIA	SC	29205	
POWERS	CHARLES H		PO BOX 6525	FLORENCE	SC	29502	
PRATT	FRANKLIN W & KAREN		1027 SKYVIEW DR	COLUMBIA	SC	29203	
PRATT JR	FREDDIE & A		600 SCARSDALE DR	COLUMBIA	SC	29203	
PRAWDZIK	CHRIS R & RUTH C		1411 WINYAH DR	COLUMBIA	SC	29203	Q#3;803.735.8250
PREACHER JR	JOHN E		209 MEADOW LAKE DR	COLUMBIA	SC	29203	
PREFERRED PROPERTIES			PO BOX 2061	IRMO	SC	29063	
PRESSLEY	WILLIAM M J	% VALERIA J TEAC	912 SLASH PINE LN	COLUMBIA	SC	29203	
PRESSLEY	ARZELLE C		209 BOWLING AVE	COLUMBIA	SC	29203	
PRESSLEY	ULYSSES		1527 JEROME DR	COLUMBIA	SC	29203	
PRESTON	APRIL LOIS		1136 DENNY RD	COLUMBIA	SC	29203	
PRESTON	CLARENCE		1020 FLAMINGO DR	COLUMBIA	SC	29203	
PRETTY	PARISH & MARY		1009 BIRCHWOOD DR	COLUMBIA	SC	29203	
PRICE	DAMEON & MYRA		231 BOWLING AVE	COLUMBIA	SC	29203	
PRICE	JOHN W		201 ROSE CREEK CT	COLUMBIA	SC	29223	
PRICE, LF EST	LILLIE B		1533 BLAKEY ST	COLUMBIA	SC	29203	
PRICHETT	SUMMERS D	MIHAEL E PRICHETT	204 HASTINGS POINT DR	COLUMBIA	SC	29203	
PRIDE II	HEMPHILL P		116 HASTING POINT DR	COLUMBIA	SC	29203	
PRIDGEON	MELISSA A		412 TORWOOD DR	COLUMBIA	SC	29203	
PRIESTER	FREDDIE M J		804 WILMETTE RD	COLUMBIA	SC	29203	
PRIESTER	MICHAEL & PAMELA		120 FAIR OAKS DR	COLUMBIA	SC	29203	
PRIMUS	MEREDITH J		201 LINCOLNSHIRE SQ	COLUMBIA	SC	29203	
PRIMUS, ETAL	MARY C		1000 SWAN LN	COLUMBIA	SC	29203	
PRINGLE	LILLIE M		422 SADDLETRAIL RD	COLUMBIA	SC	29203	
PRINGLE	TRACEY		1104 WOODALE CIRCLE	COLUMBIA	SC	29203	
PRIOLEAU	KENNETH		312 PARK SPRINGS RD	COLUMBIA	SC	29223	
PRIOLEAU	OSCAR E & LILLIAN		1 TOMOTLEY CT	COLUMBIA	SC	29209	
PROCTOR	GERTRUDE C	WILLIAM JR	623 TORWOOD DR	COLUMBIA	SC	29203	
PROGRESSIVE BAPTIST OF HASKEL HEIGHT			1923 TOWNSEND ST	COLUMBIA	SC	29203	
PROGRESSIVE COMMUNITY ASSOC INC		% LESTER E PHILLIPS	715 WILKES RD	COLUMBIA	SC	29203	Ret'd by PO
PROPHETT	WAYNE & CAR		308 SADDLEFIELD RD	COLUMBIA	SC	29203	
PROVIDENCE ENVIRONME			PO BOX 3216	COLUMBIA	SC	29230	
PRUITT	EUGENE & MARG		316 NELSON RD	COLUMBIA	SC	29203	
PUCCI COMMERCIAL PRO			710 BUCKNER RD	COLUMBIA	SC	29203	
PUGH	JAMES E		5239 RIDGEWAY ST	COLUMBIA	SC	29203	
PUGH	JOHNNY W		1010 STARCREST RD	WEST COLUMBIA	SC	29172	
PUGH SR	MARION		1435 HEYWARD BR	COLUMBIA	SC	29203	
PULLIAM	STEPHEN M		1312 DENNY RD	COLUMBIA	SC	29203	
PURVIS	CARL		829 PELICAN CIRCLE	COLUMBIA	SC	29203	
QUAIL HILL LLC		% AYLAN BROWN	46 FOOT POINT RD # R	COLUMBIA	SC	29209	Q#55; 803.787.7523
QUAIL HILL LLC			610 N MAIN ST	GREENVILLE	SC	29601	
QUATTLEBAUM	CARRIE	REGINA Q KERSH	1213 WIDGEAN DR	COLUMBIA	SC	29203	
QUATTLEBAUM	CARRIE D		PO BOX 3078	COLUMBIA	SC	29230	
QUATTLEBAUM	HEYWARD & ADRIENNE S		217 BOWLING AVE	COLUMBIA	SC	29203	
QUATTLEBAUM	JAMES		983 GERRIE LN	WEST COLUMBIA	SC	29170	

QUATTLEBAUM	ROBERT T		6605 MONTICELLO RD	COLUMBIA	SC	29203	
QUATTLEBAUM	ROBERT T		6729 MONTICELLO RD	COLUMBIA	SC	29203	
QUAY JR	RICHARD A & DIANNE M		120 HILLTOP DR	COLUMBIA	SC	29203	
QUICKRETE COMPANIES			1790 CENTURY CIRCLE NE	ATLANTA	GA	30345	Ret'd by PO
R T ENTERPRISES LLC			PO BOX 1076	WINNSBORO	SC	29180	
RABB JR	ALBERT & PAT		408 CRANE CREEK CT	COLUMBIA	SC	29203	
RABON	JERRY L		1571 JEROME DR	COLUMBIA	SC	29203	
RAILEY	CLIFFORD		PO BOX 3185	COLUMBIA	SC	29230	
RAINEY JR	EDWARD		14 LANSING CIRCLE	COLUMBIA	SC	29203	
RAMAHESH LLC		% MAHESHHAMAS PA	114 BLYTHEWOOD RD	BLYTHEWOOD	SC	29016	
RAMSEUR	VERONICA W		116 MEADOW CREEK DR	COLUMBIA	SC	29203	
RAMSEY	AVIS M		625 SHARPE RD	COLUMBIA	SC	29203	
RANDOLPH	OLIN M & MA		121 SUMMERHILL DR	COLUMBIA	SC	29203	
RANDOLPH III	JAMES		43 SAL SUE CT	COLUMBIA	SC	29203	
RANSOM	LEROY		413 SADDLEFIELD RD	COLUMBIA	SC	29203	Ret'd by PO
RANSOM	VELMA		7268 FONTANA DR	COLUMBIA	SC	29209	
RAO	LAKSHMAN		234 HILLSBROUGH RD	COLUMBIA	SC	29212	
RATCHFORD	JERRY & ROSA BELLE		433 BRIDLE TRAIL	COLUMBIA	SC	29203	
RATLIFF	ANNIE LEE T		6240 WALTON RD	COLUMBIA	SC	29203	Q#7;803.754.4342
RATTAN	CARMEN		217 LINCOLNSHIRE SQ	COLUMBIA	SC	29203	
RAWLS	ANNA L		644 TORWOOD DR	COLUMBIA	SC	29203	
RAWLS	BENJAMIN & LOL		1028 BLUE RIDGE TERRACE	COLUMBIA	SC	29203	
RAY	GERALD & DONNA K		148 NUBBIN RIDGE RD	COLUMBIA	SC	29203	WS#1 & #2;803.754.4451
RAYFORD	COLLIE E & BEATRICE R		409 SEDGEWOOD DR	COLUMBIA	SC	29203	
REALTY RESOURCES LLC			960 RIVERVIEW DR # D	WEST COLUMBIA	SC	29169	
REARDEN	HARRISON		212 ELMONT DR	COLUMBIA	SC	29203	WS#2; 803.786.1376
REARDEN	REGINALD A & BARBARA		101 SUMMERHILL DR	COLUMBIA	SC	29203	
REARDON	CATHY E		PO BOX 3066	COLUMBIA	SC	29230	
REAVES	JAMES CLIFFTON & IDA MAE		128 GLENSHIRE DR	COLUMBIA	SC	29203	
REAVES	THOMAS		105 GUILD HALL RD # D	COLUMBIA	SC	29210	
RECA LIMITED PARTNER		% JERRY FISHER	165 WOODVALE CIRCLE	COLUMBIA	SC	29203	
RECA LIMITED PARTNER			PO BOX 1996	IRMO	SC	29063	
RECREATION & RESIDEN PROPERTIES INC			PO BOX 928	IRMO	SC	29063	
RECREATION COMMISSION OF RICHLAND CTY			5819 SHAKESPEARE RD	COLUMBIA	SC	29223	
REDD SR	RICHARD J		301 BERTHA AVE	COLUMBIA	SC	29203	
REDDEN JR	DAVID & MO		2513 BLUE RIDGE TERRACE	COLUMBIA	SC	29203	
REDDY	YALLA S		1515 ROSS ST	WEST COLUMBIA	SC	29169	
REDDY	YALLA S		1819 CRAPPS AVE	WEST COLUMBIA	SC	29169	
REDFERN	TONDALYA S		517 SEDGEWOOD DR	COLUMBIA	SC	29203	
REDMOND	CARMELITA J		108 MEADOWBURY DR	COLUMBIA	SC	29203	
REDMOND	JAMES C & PATRICIA		321 BRADBURY DR	COLUMBIA	SC	29203	
REDMOND	JULIA ANN R		1310 HEYWARD BR	COLUMBIA	SC	29203	
REDMOND	WILLIE JOE & ELLEN		404 ELDORADO CT	COLUMBIA	SC	29203	
REED	FLORENCE		108 CHARRING DR	COLUMBIA	SC	29203	
REED	FLOYD & CATHY D		21 GOLDEN CT	COLUMBIA	SC	29203	
REED	JOHNNY LEE		308 LINCOLNSHIRE SQ	COLUMBIA	SC	29203	
REED	MOSES		109 WOODCREST DR	COLUMBIA	SC	29203	Ret'd by PO
REED	PHILLIP J		2819 CLIFFSIDE DR	COLUMBIA	SC	29209	
REED	REBECCA BUTLER		401 BRADBURY DR	COLUMBIA	SC	29203	
REED	ROBERT L		112 TORWOOD DR	COLUMBIA	SC	29203	
REED JR	RAYMOND & SA		1005 SWAN LN	COLUMBIA	SC	29203	
REEDER	CHERYL K & TY		2 STOCKTON CT	BLYTHEWOOD	SC	29019	
REESE	A RANDY		137 BLUE CHURCH CT	COLUMBIA	SC	29212	
REESE	CARRIE MAE ENG		6101 EASTER ST	COLUMBIA	SC	29203	
REESE	CURTIS A		708 CARTY DR	COLUMBIA	SC	29203	
REESE	HAZEL ELIZ	% HAZEL LEAGONE	6117 YORKSHIRE DR	COLUMBIA	SC	29209	
REESE	VIVIAN H		206 SWANDALE DR	COLUMBIA	SC	29203	Ret'd by PO
REESE	WILLIE J		PO BOX 4313	COLUMBIA	SC	29240	
REGIONS BANK			PO BOX 2527	MOBILE	AL	36622	
REGISTER	BARBARA H		1712 HOUSTON ST	COLUMBIA	SC	29203	
REID	ALBERT L		428 EASTER ST	COLUMBIA	SC	29203	
REID	REGINALD & NELL		PO BOX 30173	COLUMBIA	SC	29230	
REID	SIDNEY W & BEVERLY G		517 NEWBURGH DR	COLUMBIA	SC	29203	
REIGLE	JOHN D		3824 AMBERLY FOREST PL	VIRGINIA BEACH	VA	23456	
REMBERT	SANCO K & KA		8217 SPRING FLOWER RD	COLUMBIA	SC	29223	
RESIDENT			1400 REDRIDGE TERRACE	COLUMBIA	SC	29203	
RE-STATIONS INC			279 CEDARCREST DR	LEXINGTON	SC	29072	
REYNOLDS	ADA	C/O K WINCHESTER	4903 HIRSH RD	HOUSTON	TX	77026	
REYNOLDS	MARGARET S		555 NEWPORT DR	INDIALANTIC	FL	32903	Ret'd by PO
RHODEN	ANDREW Y		728 WILMETTE RD	COLUMBIA	SC	29203	
RHODEN	BEVERLY A		202 HASTINGS POINT DR	COLUMBIA	SC	29203	
RHODES	JACOB A		116 SINGLETON DR	COLUMBIA	SC	29203	
RHODES	ORA LEE & JAC		541 ATTERBURY DR	COLUMBIA	SC	29203	
RHONE	GEORGE & NICOLE R		1311 HEYWARD BROCKINGTON RD	COLUMBIA	SC	29203	WS#1 & #2; 803.754.4570; 803.786.8616
RICE	CAROLYN P		108 BRIGHT MYERS RD	BLYTHEWOOD	SC	29016	

SCE&G
Property Ownership Mailout List
Denny Terrace - Pineland 230 kV Line

RICE	DORIS C		1222 BROCKINGTON RD	COLUMBIA	SC	29203	
RICE	JAMES R		PO BOX 187	STATE PARK	SC	29147	
RICE	LEOLA L		109 MEADOWBURY DR	COLUMBIA	SC	29203	
RICE	LEOLA W		125 SINGLETON DR	COLUMBIA	SC	29203	
RICE BOB REALTY INC			2201 MARSHALL ST	COLUMBIA	SC	29203	
RICE, ETAL	MATTIE M		172 S 9TH ST	NEWARK	NJ	07107	
RICHARD	KATRINA K		515 SCARSDALE DR	COLUMBIA	SC	29203	
RICHARDSON	TOMMY L		1039 DENTON DR	COLUMBIA	SC	29203	
RICHARDSON	WILLIAM B & JOSEPHINE O		113 GLENSHIRE DR	COLUMBIA	SC	29203	
RICHARDSON	WILLIE H		1128 CRAMER DR	COLUMBIA	SC	29203	
RICHARDSON	WILLIE H & ANNIE R		212 CORDOVA DR	COLUMBIA	SC	29203	
RICHARDSON	WILSON R & JOYCE		121 PARKWAY CIRCLE	COLUMBIA	SC	29203	Ret'd by PO
RICHARDSON	ALICE M		715 WILKES RD	COLUMBIA	SC	29203	Ret'd by PO
RICHARDSON	ANTHONY		PO BOX 21895	COLUMBIA	SC	29221	
RICHARDSON	BACKMON O		751 MALLET HILL RD	COLUMBIA	SC	29223	Ret'd by PO
RICHARDSON	DEBORAH F		2532 SEA GULL LN	COLUMBIA	SC	29203	
RICHARDSON	FRANCES		1009 PEACHWOOD DR	COLUMBIA	SC	29203	Ret'd by PO
RICHARDSON	FRANCES M		3200 PADGETT RD	HOPKINS	SC	29061	
RICHARDSON	HENRY & B		341 PENROSE DR	COLUMBIA	SC	29203	Ret'd by PO
RICHARDSON	JAMES A		1204 HOLLAND ST	WEST COLUMBIA	SC	29169	
RICHARDSON	JAMES D & MAY LEE		512 S HIGHLAND	COLUMBIA	SC	29203	
RICHARDSON	JOHN & WILLIE MAE		539 ROMFORD RD	COLUMBIA	SC	29203	
RICHARDSON	KENNETH L & NAYLENE R		217 MEADOW LAKE DR	COLUMBIA	SC	29203	
RICHARDSON	R JOSEPH & LAUREN B		PO BOX 3506	COLUMBIA	SC	29230	
RICHARDSON	RAHSAAN D		229 VALLEY SPRINGS RD	COLUMBIA	SC	29223	
RICHARDSON	RAYMOND J & ROSA M		1101 BLUE RIDGE TERRACE	COLUMBIA	SC	29203	
RICHARDSON	ROBERT JO		PO BOX 3506	COLUMBIA	SC	29230	
RICHARDSON	ROBERT M		PO BOX 3506	COLUMBIA	SC	29230	
RICHARDSON INVESTMENT LTP			PO BOX 3506	COLUMBIA	SC	29203	
RICHARDSON JR	SAMUEL & GWENDOLYN		205 PENROSE DR	COLUMBIA	SC	29203	
RICHBOURG	BRUCE E		2204-A SECOND L	FLORENCE	SC	29501	
RICHLAND COUNTY			PO BOX 192	COLUMBIA	SC	29202	
RICHLAND COUNTY RECR COMM		% EXECUTIVE DIRECTOR	5819 SHAKESPEARE RD	COLUMBIA	SC	29223	
RICHLAND COUNTY SCHOOL DISTRICT 1		JOHN P THOMAS	1616 RICHLAND ST	COLUMBIA	SC	29201	
RICHLAND COUNTY SCHOOL DISTRICT 1			201 PARK ST	COLUMBIA	SC	29201	
RICHTEX CORPORATION			PO BOX 3307	COLUMBIA	SC	29230	
RICKENBAKER	SCOTT		1051 GREENE ST	COLUMBIA	SC	29201	
RICKENBAKER	WILLIAM & STACEY		32 TALL TIMBER LN	COLUMBIA	SC	29203	
RICKS	DILLAS DERRICK		74 BISTA DEL RI	BOYNTON BEACH	FL	33426	
RICKS	HENRY	ARTHUREE BRAZI	PO BOX 3782	COLUMBIA	SC	29230	
RILEY	MARIE WRIGHT		105 SADDLEFIELD RD	COLUMBIA	SC	29203	
RILEY	MAXINE J		421 SEDGEWOOD DR	COLUMBIA	SC	29203	
RILEY	ROBERT & EARLINE		308 LAKERIDGE PKWY #P	COLUMBIA	SC	29203	
RILEY	STEPHANIE H		536 PORTCHESTER	COLUMBIA	SC	29203	
RILEY	TERRIS S		8 BURBERRY LN	COLUMBIA	SC	29229	Ret'd by PO
RINGER	STEVEN LEE		1090 SUMMERLAND AVE	LEESVILLE	SC	29070	
RITTER	MYRA E		1028 KENNERLY RD # R	IRMO	SC	29063	
RIVERS	MATTIE LOUISE		PO BOX 3473	COLUMBIA	SC	29230	
RIVERS	OTIS		130 STANFORD ST	COLUMBIA	SC	29223	
RIVERS	FRANK & EVELYN		301 SADDLETRAIL RD	COLUMBIA	SC	29203	
RIVERS JR	JAMES O		36 REEDER POINT DR	COLUMBIA	SC	29209	
RIVERSTONE PROPERTIES			PO BOX 3128	IRMO	SC	29063	
RIVKIN, TRUST	MARK S		1932 YORK DR	COLUMBIA	SC	29204	
RIZER	FRANCES GATES		1440 NOBLE AVE	COLUMBIA	SC	29203	
ROACH	BARBARA J		204 PENROSE DR	COLUMBIA	SC	29203	
ROACH	CAROLYN B		312 TORWOOD DR	COLUMBIA	SC	29203	
ROBERSON	LILA C		1220 PEACHWOOD DR	COLUMBIA	SC	29203	
ROBERSON JR	JOHN H & LUESTER H		324 MEADOWBURY DR	COLUMBIA	SC	29203	
ROBERSON SR	WALTER E		769 GARDENDALE DR	COLUMBIA	SC	29210	
ROBERT S MERRILL INV PROPERTIES			105 WOODCREST DR	COLUMBIA	SC	29203	Ret'd by PO
ROBERTS	DELORES		9 CHASEWOOD CT	COLUMBIA	SC	29203	
ROBERTS	FELICIA R		107 JALA LAKE DR # D	EASLEY	SC	29642	
ROBERTS	GUS J & SARA		1914 PENNSYLVANIA AVE	COLUMBIA	SC	29204	
ROBERTS	KARIBEAN		213 WOODCREST DR	COLUMBIA	SC	29203	
ROBERTS	MARION & GEN		1325 HEYWARD BR	COLUMBIA	SC	29203	
ROBERTS	THOMAS B		619 TORWOOD DR	COLUMBIA	SC	29203	
ROBERTS	VERDELL		111 INKBERRY CT	COLUMBIA	SC	29229	
ROBERTS	WILHELMINA A		6120 COLONY DR	COLUMBIA	SC	29203	
ROBERTS JR	DAVID & A		310 CRANE CREEK CT	COLUMBIA	SC	29203	Ret'd by PO
ROBERTSON	JESSIE CLY		584 PORTCHESTER DR	COLUMBIA	SC	29203	
ROBERTSON	PHYLLIS J		710 MORRIS CREEK RD	WINNSBORO	SC	29180	Ret'd by PO
ROBERTSON	TURNER E		133 FAIR OAKS DR	COLUMBIA	SC	29203	
ROBINSON	ABRAHAM & THELMA		321 BOWLING AVE	COLUMBIA	SC	29203	
ROBINSON	ALICE D		208 STANFORD ST	COLUMBIA	SC	29203	
ROBINSON	BERNETHA G		1020 CHARTEL CIRCLE	COLUMBIA	SC	29203	

ROBINSON	CAROLYN		43 FOX RUN LN	COLUMBIA	SC	29210	
ROBINSON	CAROLYN A		PO BOX 30553	COLUMBIA	SC	29230	
ROBINSON	CHARLENE	JOHN W CHAMBER	1029 DENTON DR	COLUMBIA	SC	29203	
ROBINSON	DAWN D & ANN		125 MURDOCK RD	COLUMBIA	SC	29203	
ROBINSON	DOROTHY L E		209 SADDLEFIELD RD	COLUMBIA	SC	29203	
ROBINSON	EARLINE D		312 MEADOWBURY DR	COLUMBIA	SC	29203	
ROBINSON	EDWARD R & HELENA		221 FAIR OAKS DR	COLUMBIA	SC	29209	
ROBINSON	ELAINE CORL		220 LOST TREE D	COLUMBIA	SC	29223	
ROBINSON	LEON		108 TORWOOD DR	COLUMBIA	SC	29203	
ROBINSON	LEON		141 MEADOW LAKE DR	COLUMBIA	SC	29203	
ROBINSON	LINETTE D		5 ADDY CT	COLUMBIA	SC	29203	
ROBINSON	LYNNETTE S		5 GRANARY CT	COLUMBIA	SC	29203	
ROBINSON	MARLENE		334 HANBURY DR	COLUMBIA	SC	29203	
ROBINSON	MICHAEL A		302 SOUTHALL RD	WEST COLUMBIA	SC	29172	
ROBINSON	MICHAEL A & DANNETTE R	JACQUELINE ROBIN	1100 WIDGEAN DR	COLUMBIA	SC	29203	
ROBINSON	PHIL		17 LYNE COVE CT	IRMO	SC	29063	
ROBINSON	RITA J		456 KNIGHT HILL RD	CAMDEN	SC	29020	
ROBINSON	ROGER LEE		POB OX 2384	COLUMBIA	SC	29202	
ROBINSON	ROOSEVELT J & VIOLA		1500 HEYWARD BR	COLUMBIA	SC	29203	
ROBINSON	SHERICE LYN		104 BENNIE DR	COLUMBIA	SC	29203	
ROBINSON	STEPHANIE		524 MARKSBURY DR	COLUMBIA	SC	29203	
ROBINSON	VALENTINE R		541 ROMFORD RD	COLUMBIA	SC	29203	
ROBINSON GROUP OF SC LLC		ATTN THOMAS G ROBINSON	PO BOX 16148	GREENVILLE	SC	29606	
ROBINSON, ETAL	INEZ		1409 CAROUSEL CIRCLE # C	COLUMBIA	SC	29203	
ROBINSON, ETAL	LEON		152 STANFORD ST	COLUMBIA	SC	29203	
ROCHARDS	ORCHID A		79 BUXTON LANE	BOYNTON BEACH	FL	33426	
ROCK	AUDREY Y		432 SADDLEFIELD RD	COLUMBIA	SC	29203	
RODOSON	PEGGY V		101 ETHELS AVE	COLUMBIA	SC	29203	
ROGERS	MARGUERITE B		250 CORA DR	COLUMBIA	SC	29203	
ROGERS	WENDELL H & MYRTLE H		738 PARKPLACE	BROOKLYN	NY	11216	Ret;d by PO
ROGERS JR	ALONZO & L		2140 KINGS MOUNTAIN DR NE	CONYERS	GA	30012	
ROLDAN	ROLDAN IVAN		2851 GERVAIS ST	COLUMBIA	SC	29204	
ROMEY	HAMMIE & JULIA		316 PENROSE DR	COLUMBIA	SC	29203	
ROMEY	VINCENT & DORE		212 LINCOLNSHIRE SQ	COLUMBIA	SC	29203	
ROOFERS MART INC			PO BOX 21945	COLUMBIA	SC	29221	
ROSEN	HARVEY		PO BOX 28	COLUMBIA	SC	29202	
ROSS	GEORGE & QUINCY		913 SLASH PINE LN	COLUMBIA	SC	29203	
ROSS	KING W		739 PINEY GROVE RD	COLUMBIA	SC	29210	
ROSS	VERONIA L	RODERICK T PER	113 SUMMERHILL DR	COLUMBIA	SC	29203	
ROSS, ETAL	PAUL L		407 ELDORADO CT	COLUMBIA	SC	29203	
ROUSE	CHARLENE E		328 TORWOOD DR	COLUMBIA	SC	29203	
ROUSE	STANLEY & GWEN		721 CARTY DR	COLUMBIA	SC	29203	
ROWE SR	CLEVELAND A		401 SADDLETRAIL RD	COLUMBIA	SC	29203	
RT ENTERPRISES LLC			PO BOX 1876	WINNSBORO	SC	29180	
RUBEIZ	JULIAN & RALPH		5081 BRICKYARD RD	COLUMBIA	SC	29203	
RUBEIZ	JULIAN & RALPH		891 PINE FOREST DR	COLUMBIA	SC	29210	
RUFF	ANDREW & AGNES		1114 WIDGEAN DR	COLUMBIA	SC	29203	
RUFF	LONZO		735 FARROWWOOD DR	COLUMBIA	SC	29223	
RUFF	RICHARD & EMMA		1013 SANDPIPER LN	COLUMBIA	SC	29203	
RUFFNER	RAY P		1233A OLD ELLIOTT RD	CASSATT	SC	29032	
RUMPH JR	JOHN D		6502 BISHOP AVE	COLUMBIA	SC	29203	WS#1; 803.754.5527
RW REAL ESTATE LLC			7416 FAIRFIELD RD	COLUMBIA	SC	29203	
RYAN INVESTMENT CO I		% KATHY TAYLOR	PO BOX 7903	COLUMBIA	SC	29202	
S & B CONSTRUCTION OF LEXINGTON LLC		SHANE OLSEN	216 BURMA RD	LEXINGTON	SC	29072	
S & P HOUSE MOVERS			RR 1 BOX 215	COLUMBIA	SC	29203	
S & S DEVELOPERS LLC			6417 FAIRFIELD RD	COLUMBIA	SC	29203	
S C ELECTRIC & GAS CO			1426 MAIN ST	COLUMBIA	SC	29218	
S C ELECTRIC & GAS CO		% LAND DEPT / BETH TRUM	PO BOX 764	COLUMBIA	SC	29218	
S C MENTAL HEALTH CO			WADE HAMPTON OF	COLUMBIA	SC	29201	Ret'd by PO
S C STATE HIGHWAY DEPT			PO BOX 191	COLUMBIA	SC	29202	
SAHAR BUILDERS LLC			PO BOX 3208	IRMO	SC	29063	
SALAHUDDIN	RUBIN G		310 LINCOLNSHIRE SQ	COLUMBIA	SC	29203	
SALLEY	OTIS		301 EVERETT ST	COLUMBIA	SC	29223	
SALLEY	PATRICIA A		616 CRANE CHURCH RD	COLUMBIA	SC	29223	Ret'd by PO
SALLEY	WILLIAM D & B		PO BOX 24271	COLUMBIA	SC	29224	
SAMPSON	LARRY & JACK		405 CRENADIER D	COLUMBIA	SC	29210	
SAMUEL	ANNETTE		1518 JEROME DR	COLUMBIA	SC	29203	
SAMUEL	IJETTA		1120 6TH ST NE	WASHINGTON	DC	20002	
SAMUEL	JAMES & ROSINA G		132 SINGLETON DR	COLUMBIA	SC	29203	
SAMUEL	SHERMAN		216 SHARPE RD	COLUMBIA	SC	29203	
SAMUEL	VERNON D		153 CORA DR	COLUMBIA	SC	29203	
SAMUEL	GRACIE L		7841 FAIRFIELD RD	COLUMBIA	SC	29203	
SAMUEL JR	ARTHUR		7130 FAIRFIELD RD	COLUMBIA	SC	29203	Ret'd by PO
SAMUEL JR	SHERMAN		432 WOODCREST DR	COLUMBIA	SC	29203	
SAMUEL, LF EST	VIOLA		2327 SARAH MATTHEWS RD	COLUMBIA	SC	29203	

SAMUELS	CHARLES M & FANNIE R		233 MEADOWBURY DR	COLUMBIA	SC	29203	
SAMUELS	EDDIE		1149 GROVER WILSON RD	BLYTHEWOOD	SC	29016	
SAMUELS	FURMAN		205 GLENSHIRE DR	COLUMBIA	SC	29203	
SANCHIOUS SR	ROGER		2873 ROXBURGH DR # D	ROSWELL	GA	30076	
SANDERS	ALMETA D & C		38 LANSING CIRCLE	COLUMBIA	SC	29203	
SANDERS	ANNIE S		116 BRAZIEL HILL RD	BLYTHEWOOD	SC	29016	Ret'd by PO
SANDERS	CLAUDETTE		727 MASON RD	COLUMBIA	SC	29203	
SANDERS	IRA LEE		PO BOX 633	BLYTHEWOOD	SC	29016	
SANDERS	JUNIUS & YVONNE		400 TORWOOD DR	COLUMBIA	SC	29203	
SANDERS	LORNA KATRIN		8316 SPRING FLOWER RD	COLUMBIA	SC	29223	
SANDERS	MARGUERITE W		1912 FOREST DR	CAMDEN	SC	29020	
SANDERS	NEZZIE		108 LARCHWOOD DR	COLUMBIA	SC	29203	
SANDICK	BERNARD A		151 MORNINGSIDE DR	COLUMBIA	SC	29210	
SANFORD	MICHAEL S		7917 WILSON BLVD	COLUMBIA	SC	29203	
SATURDAY	ROBERTA		248 SAVANNAH DR	COLUMBIA	SC	29203	
SAULS COMPANY INC TH		ATTN: THERMAN SAULS	4060 W BELTLINE BLVD	COLUMBIA	SC	29204	WS#2; 803.256.8681
SAULS E D CONSTRUCTION CO			4060 W BELTLINE BLVD	COLUMBIA	SC	29204	
SAULS SUPPLY COMPANY			4060 W BELTLINE BLVD	COLUMBIA	SC	29204	
SAVAGE	ALBERTHA F		209 FAIR OAKS DR	COLUMBIA	SC	29203	
SAVAGE	GLEN G & TARA		404 SEDGEWOOD DR	COLUMBIA	SC	29203	
SAVAGE	VIRGINIA		416 WOODCREST DR	COLUMBIA	SC	29203	
SAXON	LILLIE BELLE		1796 BENJAMIN BLVD # B	ORANGEBURG	SC	29118	
SC DEPT OF DIS & SPECIAL NEEDS		PO BOX 4706	3440 HARDEN ST	COLUMBIA	SC	29240	
SCALES	LATHEL & MARY		6042 COLONY DR	COLUMBIA	SC	29203	
SCARLETT	VELMA J		225 GLENSHIRE DR	COLUMBIA	SC	29203	
SCHOFIELD	RICHARD		101 W WAVERLY PLACE CT	COLUMBIA	SC	29229	
SCHROEDER	CARL MARTIN & BETTY		3629 ROCKBRIDGE RD	COLUMBIA	SC	29206	
SCIPIO	NAOMI W		PO BOX 4038	COLUMBIA	SC	29240	
SCOTT	BRIAN		1039 B AVE	WEST COLUMBIA	SC	29169	
SCOTT	CATHERINE		536 SEDGEWOOD DR	COLUMBIA	SC	29203	
SCOTT	DEWEY & VIRGINIA		25 GOLDEN CT	COLUMBIA	SC	29203	
SCOTT	EDWARD & DEBRA		523 MEADOW LAKE DR	COLUMBIA	SC	29203	
SCOTT	ELIJAH & MALVE		17 GOLDEN CT	COLUMBIA	SC	29203	
SCOTT	GEORGE L	C/O TRACY SCOTT	1017 CANE LAKE DR # D	COLUMBIA	SC	29203	
SCOTT	HENRY J & JENN		135 DURANGO AVE	COLUMBIA	SC	29203	
SCOTT	JOHN LEE		2014 TAYLOR ST	COLUMBIA	SC	29204	
SCOTT	ALPHONSO	PO BOX 73706	1812 ROGERS DR	FORT BRAGG	NC	28307	Ret'd by PO
SCOTT	ANNIE L		2525 BLUE RIDGE TERRACE	COLUMBIA	SC	29203	
SCOTT	ARNOLD E		6 E LAKE CT	COLUMBIA	SC	29209	
SCOTT	BELTON A & LISA		216 GLENSHIRE DR	COLUMBIA	SC	29223	
SCOTT	BENJAMIN		1048 DENTON DR	COLUMBIA	SC	29203	
SCOTT	JOHN & MARGARET L		10121 GARNER'S	EASTOVER	SC	29044	
SCOTT	KEITH M		500 WILMETTE RD	COLUMBIA	SC	29203	
SCOTT	LEONDA DELORES	BARSHELL RENEE	905 WOODALE CIRCLE	COLUMBIA	SC	29203	
SCOTT	MABLE		106 NURSERY RIDGE LN	COLUMBIA	SC	29212	
SCOTT	RODERICK G & THERESA V		1012 SWAN LN	COLUMBIA	SC	29203	
SCOTT	SARAH J		1205 FLAMINGO DR	COLUMBIA	SC	29203	
SCOTT	SONYA E & MART		116 DEER PASS WAY	COLUMBIA	SC	29229	
SCOTT	STANLEY B & AN		19 SAL SUE CT	COLUMBIA	SC	29203	
SCOTT	SYLVIA KAY	% SYLVIA KAY ROG	9 NIGHT HAWK WAY	COLUMBIA	SC	29229	
SCOTT	VIRGINIA Y		2929 MAGNOLIA ST	COLUMBIA	SC	29204	
SCOTT	WYKITHIA		208 ROCKYVIEW DR # D	COLUMBIA	SC	29203	
SCOTT III	BLAKELY N		408 PORTCHESTER DR	COLUMBIA	SC	29203	
SCOTT JR	JOHN D & DE		300 PENROSE DR	COLUMBIA	SC	29203	
SCOTT JR	JOHN LEE	JOAN C SCOTT	215 ELMONT DR	COLUMBIA	SC	29203	
SCOTT JR	JAMES	BOBBY EUGENE	1021 SLASHPINE LN	COLUMBIA	SC	29203	Q#49; 803.735.9340
SCOTT JR	JAMES & DOLORES		104 DURANGO AVE	COLUMBIA	SC	29203	
SCOTT JR	WILLIE & MA		309 LINCOLN PKWY	COLUMBIA	SC	29203	
SCOTT, ETAL	TROY C		511 ALCOTT DR, APT 7-B	COLUMBIA	SC	29203	
SEABORN	ROBERTA		21 CHASEWOOD CT	COLUMBIA	SC	29203	
SEABROOK	GEORGE		2305 CYPRESS ST	CAYCE	SC	29033	
SEABROOK	THOMASENA		1124 CHARTEL CIRCLE	COLUMBIA	SC	29203	
SEABROOKS JR	ISAAC		105 CRANE CREEK CT	COLUMBIA	SC	29203	
SEALS	JANET K		301 WOODCREST DR	COLUMBIA	SC	29203	
SEARLES	GLORIA		PO BOX 1101	ELGIN	SC	29045	
SEASE	BETTY LEE		2420 SEAGULL LN	COLUMBIA	SC	29203	
SEAWRIGHT	HEZEKIAH		613 E 42ND ST	BROOKLYN	NY	11203	
SEAWRIGHT	MICHAEL AN		1215 CALVARY CHURCH RD	SWANSEA	SC	29160	
SECRETARY OF HOUSING DEV			1835-45 ASSEMBLY ST	COLUMBIA	SC	29201	
SECRETARY OF HOUSING DEV			5350 77 CENTER, STE 200	CHARLOTTE	NC	28217	
SECRETARY OF VETERAN			12650 INGENUITY DR	ORLANDO	FL	32826	
SECT OD HOUSING & UR		% MICHAELSON	5312 BOLSA AVE	HUNTINGTON BEACH	CA	92649	(Data had SC listed)
SEIBLES	THELMA		608 AARON DR	COLUMBIA	SC	29203	
SEIDENBERG	FRED C		2204 RIDING RIDGE RD	COLUMBIA	SC	29223	Q#17; 803.736.2111
SEIGLER	HAROLD C	MARY A MUNN	1635 EDGEHILL RD # R	COLUMBIA	SC	29204	Ret'd by PO

SCE&G
Property Ownership Mailout List
Denny Terrace - Pineland 230 kV Line

SELLARS, TRUSTEE	W E		717 KING ST	COLUMBIA	SC	29205	
SELLERS	JULIAN M		4064 BELTLINE BLVD	COLUMBIA	SC	29204	
SELLERS	NOSIZWE		125 CRANE CREEK CT	COLUMBIA	SC	29203	Ret'd by PO
SELLERS	ROBERT J		324 AIKEN HUNT CIRCLE	COLUMBIA	SC	29223	
SELPH	DIANN		117 SUMMERHILL DR	COLUMBIA	SC	29203	
SERENITY MEMORIAL GARDEN		% WILLIE TOMPKIN	PO BOX 156	COLUMBIA	SC	29202	
SHABAZZ	HOMEON	MARK A EDWARDS	3933 TROTTER RD	COLUMBIA	SC	29209	Ret'd by PO
SHADD	LAURENE W		2917 BAGPIPE RD	COLUMBIA	SC	29223	
SHAH	DINESH K & D K	% JAGDISH SHAH	877 GARDENDALE CT	COLUMBIA	SC	29210	
SHANNON	HERBERT & IRENE		124 GLENSHIRE DR	COLUMBIA	SC	29203	
SHANNON	KATREINA		1200 ROCKYMOUNT RD	COLUMBIA	SC	29203	
SHARPE	THOMAS & SALLIE ALMA	PENNIE S TANKE	581 SHARPE RD	COLUMBIA	SC	29203	
SHARPE FAMILY CEMETERY			RR 5 BOX 280	COLUMBIA	SC	29203	Ret'd by PO
SHARPE JR	FRANK & E HORTENSE		118 TABOR DR	COLUMBIA	SC	29203	
SHARPE, ETAL	TIMOTHEA		112 MISTY PINE LN	CHAPIN	SC	29036	Ret'd by PO
SHEALY	MIKE		3255 OLD CHARLESTON RD	GILBERT	SC	29054	
SHEALY	TOMMIE GEORGE		1506 JEROME DR	COLUMBIA	SC	29203	
SHEALY SR	G BRUCE		PO BOX 4926	COLUMBIA	SC	29240	
SHELDON	TROY E		2021 OLD CHARLESTON RD	LEXINGTON	SC	29073	
SHELL	BARBARA		112 DURANGO AVE	COLUMBIA	SC	29203	
SHELL	DONNIE & PAULENE		2945 SHANDON RD	ROCK HILL	SC	29730	
SHELL	MINNIE P		908 OLD OAK DR	COLUMBIA	SC	29203	
SHELL JR	VIRGIN E		325 HANBURY DR	COLUMBIA	SC	29203	
SHELLEY JR	LEVI GERALD		1022 CEDAR CREEK RD	WINNSBORO	SC	29180	
SHELLEY, ETAL	ARLINE B	BRIDGEPOINTE 30	100 SUNSET BLVD, STE 304	WEST COLUMBIA	SC	29169	
SHELLIE-SAULS CO INC			4060 W BELTLINE BLVD	COLUMBIA	SC	29204	
SHEPHERD	JUANITA E		30 SILVER OAK CIRCLE # C	COLUMBIA	SC	29203	
SHEPHERD	VANESSA	BOOKERT & THEO	1108 HEYWARD BR	COLUMBIA	SC	29203	
SHERARD	MATTIE C		6409 EASTER ST	COLUMBIA	SC	29203	
SHERROD II	ERNEST E & CASSANDRA M		7308 DODDINGTON CT	LAUREL	MD	20707	
SHIVER	ULYSSES & ANN		225 LINCOLNSHIRE SQ	COLUMBIA	SC	29203	
SHORTER	DARYLL A		3306 GRAND ST	COLUMBIA	SC	29203	
SHOWALTER	ROSENA H		2301 SARAH MATTHEWS RD	COLUMBIA	SC	29203	
SHRUM	REBEKAH		1014 DENNY RD	COLUMBIA	SC	29203	
SHUBRICK	MARGARET E		105 ROCKVIEW DR	COLUMBIA	SC	29203	
SHULER	DORIS		123 STANFORD ST	COLUMBIA	SC	29203	
SHULER	EDWARD JEROME		1118 CRAMER DR	COLUMBIA	SC	29203	
SHULER	KIMBERLY		2200 JOHNSON MARINA RD	CHAPIN	SC	29036	
SHULER	DEBORAH		118 PARKWAY CIRCLE	COLUMBIA	SC	29203	
SHULER	WILLIE E & ED		9631 HIGHGATE RD	COLUMBIA	SC	29223	
SIKKEMA	LAWRIE		1109 DENNY RD	COLUMBIA	SC	29203	WS#2; 803.691.0410
SIMMONS	ANNIE G		216 ELMONT DR	COLUMBIA	SC	29203	
SIMMONS	BOBBY & LOTTIE B		133 GLENSHIRE DR	COLUMBIA	SC	29203	
SIMMONS	CHRISTOPHER		716 TORWOOD DR	COLUMBIA	SC	29203	
SIMMONS	DEBORAH BURT		144 BUCKSKIN CT	COLUMBIA	SC	29203	
SIMMONS	EDWARD		209 BERTHA AVE	COLUMBIA	SC	29203	
SIMMONS	LORRAINE		545 ATTERBURY DR	COLUMBIA	SC	29203	Ret'd by PO
SIMMONS	MARSENA		416 BRADBURY DR	COLUMBIA	SC	29203	
SIMMONS	NATHANIEL & PAMELA W		120 GREEN TREE CIRCLE	COLUMBIA	SC	29203	
SIMMONS	RANDY L & DE		PO BOX 29106	COLUMBIA	SC	29229	
SIMMS	ERICK L		911 SANDPIPER LN	COLUMBIA	SC	29203	
SIMMS	THOMAS & HELEN		512 MEADOW LAKE DR	COLUMBIA	SC	29209	
SIMON	WILLIE C & PATRICIA A		424 MEADOW LAKE DR	COLUMBIA	SC	29203	
SIMPKINS	MILDRED W E		429 LINCOLNSHIRE NORTH DR	COLUMBIA	SC	29203	
SIMS	JOHN & JENNIFER S		1022 SANDPIPER LN	COLUMBIA	SC	29203	Ret'd by PO
SIMS	WILLIAM J & BONNIE D		PO BOX 21008	COLUMBIA	SC	29221	
SIMS	CATHERINE W & N		1328 DENNY RD	COLUMBIA	SC	29203	
SIMS	CLARENCE R & MARTHA		813 TORWOOD DR	COLUMBIA	SC	29203	
SIMS	GREENIE		PO BOX 28461	JACKSONVILLE	FL	32226	
SIMS	HELEN C		943 SANDPIPER LN	COLUMBIA	SC	29203	
SIMS	JAMES E & WILHE		702 KIRKLAND WAY, UNIT 8	KIRKLAND	WA	98033	
SIMS	JERRY		1610 WINCHESTER AVE	COLUMBIA	SC	29204	
SIMS JR	JOE & ERNEST		221 SADDLEFIELD RD	COLUMBIA	SC	29203	
SIMS SR	DON A		64 SNOWHILL RD	CHERAW	SC	29520	
SINGLETARY	MILDRED J		321 LINCOLN PKWY	COLUMBIA	SC	29203	
SINGLETARY	PAUL C		208 GLENSHIRE DR	COLUMBIA	SC	29203	
SINGLETON, ETAL	KC		4625 CORBETT ST	COLUMBIA	SC	29209	
SKIPPER	RONNIE		59 SAL SUE CT	COLUMBIA	SC	29203	
SLATER	WILLIAM & INEZ		200 SADDLETRAIL RD	COLUMBIA	SC	29203	
SLOAN	LARRY C		665 SHARPE RD	COLUMBIA	SC	29203	
SMALL	EARL L		993 S COBB DR	MARIETTA	GA	30060	
SMALL	MELVIN		112 MEADOWBURY DR	COLUMBIA	SC	29203	
SMALL	NAOMI		409 BRADBURY DR	COLUMBIA	SC	29203	
SMALL	ROBERT L & MAXINE		224 CORDOVA DR	COLUMBIA	SC	29203	
SMALL	STACY M & DARR		816 WILMETTE RD	COLUMBIA	SC	29203	

SCE&G
Property Ownership Mailout List
Denny Terrace - Pineland 230 kV Line

SMALLEY	DWAYNE S		140 BUCKSKIN CT	COLUMBIA	SC	29203	
SMALLS	ANDREA D		6109 COLONY DR	COLUMBIA	SC	29203	
SMALLS	LARRY B		1020 DENTON DR	COLUMBIA	SC	29203	
SMALLS	MARGARET		425 BRIDLE TRAIL	COLUMBIA	SC	29203	
SMILING	JAMES		220 WOODCREST DR	COLUMBIA	SC	29203	
SMITH	ANNIE MAE		201 BOYLES RD	COLUMBIA	SC	29203	
SMITH	BEATRICE FOLK		426 MEADOW LAKE DR	COLUMBIA	SC	29230	
SMITH	TERRY & BETTY C		404 TORWOOD DR	COLUMBIA	SC	29203	Q#1;803.361.5005
SMITH	CALVIN		1 LEAF CIRCLE	COLUMBIA	SC	29203	
SMITH	CARLISLE		5714 KNIGHTNER ST	COLUMBIA	SC	29203	Ret'd by PO
SMITH	DAVID		521 SCARSDALE DR	COLUMBIA	SC	29203	
SMITH	DAVID G		324 PENROSE DR	COLUMBIA	SC	29203	
SMITH	DENNIS L		712 OLD FAIRFIELD RD	COLUMBIA	SC	29203	
SMITH	DENNIS L		814 PELICAN DR	COLUMBIA	SC	29203	
SMITH	DOROTHY HARRIS		412 PORTCHESTER DR	COLUMBIA	SC	29203	
SMITH	EARNEST L & JUDY R		203 HOLLY RIDGE LN	WEST COLUMBIA	SC	29169	
SMITH	EARTHA MAE		408 SADDLEFIELD RD	COLUMBIA	SC	29203	
SMITH	EDWARD		230 LOCH RD	COLUMBIA	SC	29210	
SMITH	GEORGE & GLORIA		512 LINCOLNSHIRE SQ	COLUMBIA	SC	29203	
SMITH	HERFORT		1710 HEYWARD BR	COLUMBIA	SC	29203	
SMITH	JACOB B & BRENDA B		2301 PELICAN DR	COLUMBIA	SC	29203	
SMITH	JAMES & MARGARET		316 MEADOWBURY DR	COLUMBIA	SC	29203	
SMITH	JAMES D		1520 WINYAH DR	COLUMBIA	SC	29203	
SMITH	KENNETH & TERESA		313 PENROSE DR	COLUMBIA	SC	29203	
SMITH	KENNETH T		PO BOX 90105	COLUMBIA	SC	29290	Ret'd by PO
SMITH	KENYATTA		116 FOX GROVE CIRCLE # C	COLUMBIA	SC	29229	
SMITH	LEROY	% JEANETTE LEWIS	712 OLD FAIRFIELD RD	COLUMBIA	SC	29203	
SMITH	LEROY & SARA L		805 WILMETTE RD	COLUMBIA	SC	29203	
SMITH	LOIS		204 SUMMERHILL DR	COLUMBIA	SC	29203	
SMITH	MARY & SABRINA	TANYA MOBEALOU	2302-B SARAH MATTHEWS RD	COLUMBIA	SC	29203	
SMITH	NATHANIEL		1506 BROCKINGTON RD	COLUMBIA	SC	29203	
SMITH	OLIVER		523 S HIGHLAND	COLUMBIA	SC	29203	
SMITH	OTIS & JANIE	JOHN H GREEN	116 BRICK IRON RD	COLUMBIA	SC	29203	
SMITH	OWEN J & RUTH		1008 WHISPERING PINE RD	COLUMBIA	SC	29203	Q#21; 803.754.3249
SMITH	PERRY S & BETTY		817 TORWOOD DR	COLUMBIA	SC	29203	
SMITH	ROLAND & LINDA M		618 MEADOW LAKE DR	COLUMBIA	SC	29203	
SMITH	ROSA H		1506 HEYWARD BR	COLUMBIA	SC	29203	
SMITH	ROSA MAE		1401 REDRIDGE TERRACE e T	COLUMBIA	SC	29203	
SMITH	ROSEMARY A	JERRI A BEST	117 GREYBEARD LN # L	LEXINGTON	SC	29072	
SMITH	RUTH ANN		1211 HEYWARD BR	COLUMBIA	SC	29203	
SMITH	RUTH T		260 CORA DR	COLUMBIA	SC	29203	
SMITH	SIDNEY & W MAR		704 WILMETTE RD	COLUMBIA	SC	29209	
SMITH	THERESA	BASEMENT APT	535 EDGECOMBE AVE	NEW YORK	NY	10032	
SMITH	WILLIE		7232 S LAKE MAR	COLUMBIA	SC	29223	
SMITH	YAKEEMA		1416 JETER ST	COLUMBIA	SC	29203	
SMITH DRAY LINE & ST INC	DRAY LINE & ST		PO BOX 2226	GREENVILLE	SC	29602	
SMITH II	CARLISLE		PO BOX 30225	COLUMBIA	SC	29230	Ret'd by PO
SMITH JR	DAVID L JR		1020 CRANE CHURCH RD	COLUMBIA	SC	29203	
SMITH JR	PURVIS & SH		903 CAMPANELLA CIRCLE	COLUMBIA	SC	29203	
SMITH SR	JOHN W & HA		532 ATTERBURY DR	COLUMBIA	SC	29203	
SMITH, ETAL	BETTY F		119 WOODSIDE PKWY	WEST COLUMBIA	SC	29169	
SMITH, LF EST	LUCILLE		8601 WILSON BLVD	COLUMBIA	SC	29203	
SMITH-PERRY	WENDY		5210 COLONIAL DR	COLUMBIA	SC	29203	
SNIPES	RICHARD & ROSA		500 TORWOOD DR	COLUMBIA	SC	29203	
SNOW	VERONICA B		728 CRANE CHURCH RD	COLUMBIA	SC	29203	Ret'd by PO
SNYDER	CARL B		1604 HODGES ST	COLUMBIA	SC	29203	
SO SO PROPERTIES LLP			6807 MONTICELLO RD	COLUMBIA	SC	29203	
SOLOMON	CARL L		5901 WOODVINE RD # R	COLUMBIA	SC	29205	
SOLOMON JR	JAMES L		116 TORWOOD DR	COLUMBIA	SC	29203	
SOUTH ATLANTIC CONF OF 7TH DAY ADVE			PO BOX 3757	COLUMBIA	SC	29230	
SOUTH CAROLINA DEPT OF TRANS OF HWYS & P			7201 FAIRFIELD RD	COLUMBIA	SC	29203	
SOUTH CAROLINA DEPT OF TRANSPORTATION			955 PARK ST	COLUMBIA	SC	29202	
SOUTH CAROLINA NATIO			1545 SUMTER ST	COLUMBIA	SC	29201	
SOUTH CAROLINA PROPE LLC			1013 BROAD RIVER RD, #60 STE 180	COLUMBIA	SC	29210	Ret'd by PO
SOUTHEASTERN CARPENT REG COUNCIL			3710 EXECUTIVE	AUGUSTA	GA	30970	
SOUTHERLYS LLC		ATTN: WILLIAM R	7402 FAIRFIELD RD	COLUMBIA	SC	29203	
SOUTHERN BELL TEL &			675 W PEACHTREE ST NW	ATLANTA	GA	30375	Ret'd by PO
SOUTHPAW PROPERTIES			336 LIMESTONE RD # R	CHAPIN	SC	29036	
SPAN	IRA & GAIL D T		5803 MACKAY ST	COLUMBIA	SC	29203	
SPANN	ROBERT LEE		7533 FAIRFIELD RD	COLUMBIA	SC	29203	
SPANN	CHARLIE		7625 FAIRFIELD RD	COLUMBIA	SC	29203	
SPANN	CLARENCE		108 HYER CT	COLUMBIA	SC	29223	
SPANN	DARREN L & BLO		1713 HEYWARD BR	COLUMBIA	SC	29203	
SPANN	IDA MAE		7623 FAIRFIELD RD	COLUMBIA	SC	29203	
SPANN JR	SOLOMON	% GWENDOLYN SPANN	2358 BYRNES DR	COLUMBIA	SC	29204	WS#1; 803.254.9112

SCE&G
Property Ownership Mailout List
Donny Terrace - Pineland 230 kV Line

SPANN JR	JAMES E J& SONJI L		322 HANBURY DR	COLUMBIA	SC	29203	
SPENCER	CRUMMIE & SARA ELIZABETH		727 QUEEN ST	COLUMBIA	SC	29205	
SPIGNER	ANDREW & EMMA		1170 HEYWARD BR	COLUMBIA	SC	29203	
SPIGNER	ANDREW L		930 BROCKINGTON RD	COLUMBIA	SC	29203	
SPIGNER	CLYDE E & CATHERINE		233 SINGLETON DR	COLUMBIA	SC	29203	
SPIGNER	DEBORAH E		112 BUCKSKIN CT	COLUMBIA	SC	29203	
SPIGNER	SHARON		9504 BIG CONE PL # P	CHARLOTTE	NC	28210	
SPIGNER JR	IRVING		10320 FARROW RD	BLYTHEWOOD	SC	29016	
SPIGNER SR	JAMES A & GLORIA		209 SWANDALE DR	COLUMBIA	SC	29203	
SPRY	HENRIETTA C		6229 HALE ST	COLUMBIA	SC	29203	
SPRY	KEITH		234 BOWLING AVE	COLUMBIA	SC	29203	
SPRY	LAVERNE		234 BOWLING AVE	COLUMBIA	SC	29203	
SPRY	MATTHEW		PO BOX 3352	COLUMBIA	SC	29230	
SPRY	SYLVESTER		126 BOWLING AVE	COLUMBIA	SC	29203	
SPRY	BENJAMIN		404 PORTCHESTER DR	COLUMBIA	SC	29203	
SPRY	DAVID		6601 FARROW RD	COLUMBIA	SC	29203	
SPRY, ETAL	EDITH D		234 BOWLING AVE	COLUMBIA	SC	29203	
SPRY, ETAL	THOMAS		304 MEADOW LAKE DR	COLUMBIA	SC	29203	
SPRY-CAYRUTH	CAROLYN		205 CRAWFORD RD	COLUMBIA	SC	29203	
SRJ PARTNERSHIP		% WHITE PROPERTIES	700 BLUE RIDGE TERRACE	COLUMBIA	SC	29203	See Carolina Container
ST JOHNS METH CHURCH, TRUSTEES			1700 HOUSTON ST	COLUMBIA	SC	29203	
ST LUKES UNITED METH			621 MASON RD	COLUMBIA	SC	29203	
ST PAUL BAPTIST CHURCH CEMETERY			4517 N MAIN ST	COLUMBIA	SC	29203	
STACHER	RHODA		2032 HONEYDEW LN NW # L	KENNESAW	GA	30152	
STACKHOUSE	PORTER LE		RR 2 BOX 444	DONALDS	SC	29638	
STAFFORD	PATRICK A		425 CALVARY DR	COLUMBIA	SC	29203	
STALEY	NAKESHIA N		5 TUBMAN CT	COLUMBIA	SC	29203	Ret'd by PO
STANDARD SAV & LOAN			123 HILLVALE DR	COLUMBIA	SC	29203	Ret'd by PO
STARK	ROOSEVELT & RACHEL		2430 SEAGULL LN	COLUMBIA	SC	29203	
STARKES	MILTON L & E		204 S HIGHLAND	COLUMBIA	SC	29203	
STARKES	DORIS L		16216 DARTMOOR DR	MONTCLAIR	VA	22025	Q#48; 703.583.9337
STARNES	JAMES & BRENDA		1001 DENTON DR	COLUMBIA	SC	29203	
STATE EDUCATIONAL FINANCE COMM			WADE HAMPTON BLVD	COLUMBIA	SC	29201	
STAUBES	M K		PO BOX 12121	CHARLESTON	SC	29422	
STEADMAN	JORIE DANIE		7114 FRAN DR	COLUMBIA	SC	29203	
STEARNS	BENJAMIN & E		533 SCARSDALE DR	COLUMBIA	SC	29203	
STEARNS	DAVETTA		524 NEWBURGH DR	COLUMBIA	SC	29206	
STEARNS	JESSE		240 BERTHA AVE	COLUMBIA	SC	29203	Ret'd by PO
STEARNS	SHONDRA R		524 BRADBURY DR	COLUMBIA	SC	29203	
STECKEL	MAE S		8510 WILSON BLVD	COLUMBIA	SC	29203	Ret'd by PO - Vacant
STEELE	BARBARA		109 OLD OAK DR	COLUMBIA	SC	29203	
STEPHENSON	REAVELLE		PO BOX 45342	ATLANTA	GA	30320	
STEVENS	ESTELLE H		6230 PAYNE ST	COLUMBIA	SC	29203	
STEVENS	MELVIN		1535 ALDRICH ST NE	AIKEN	SC	29801	Ret'd by PO
STEVENSON	BESSIE G		900 WILMETTE RD	COLUMBIA	SC	29203	
STEVENSON	FRANCENIA		1410 RHEA ST	COLUMBIA	SC	29203	
STEVENSON	NATHANIEL		208 ELMONT DR	COLUMBIA	SC	29203	
STEVENSON	TONYA D		108 DURANGO AVE	COLUMBIA	SC	29203	
STEWART	ALEXANDER E & EUGENIA M		6317 MONTICELLO RD	COLUMBIA	SC	29203	
STEWART	BERTHA W		93 GUERNSEY DR	COLUMBIA	SC	29203	
STEWART	IDA CHAPLIN		2401 PELICAN DR	COLUMBIA	SC	29203	Ret'd by PO - Vacant
STEWART	JAMES B		4812 BARRINGTON DR	COLUMBIA	SC	29203	
STEWART	LILLIE R	MARY S PERRY	PO BOX 3243	COLUMBIA	SC	29230	
STEWART	MARTHA L		7898 WINNSBORO RD	COLUMBIA	SC	29203	
STEWART	MELVIN E & R		229 GLENSHIRE DR	COLUMBIA	SC	29203	
STEWART	RAY & SHARON E		208 NEW HOLLAND CIRCLE	COLUMBIA	SC	29203	
STEWART	SHIRLEY		216 PENROSE DR	COLUMBIA	SC	29203	
STINSON	GAVANA		18 FAWNWOOD CT	COLUMBIA	SC	29203	
STOKES	EULA		5249 FARROW RD	COLUMBIA	SC	29203	
STONEBURNER	C BRADEN		1310 LADY ST, STE 1000	COLUMBIA	SC	29204	
STORAGE TRUST PROPER		DEPT-PT-SC-2802	PO BOX 25025	GLENDALE	CA	91201	
STORY	JOHNNY B & WILLEASE S		400 MEADOWBURY DR	COLUMBIA	SC	29203	
STOVER	WILLARD T & L		2423 BLUE RIDGE TERRACE	COLUMBIA	SC	29203	Ret'd by PO
STOWERS	MYRTLE SEAWR		720 ST MARKS AVE	BROOKLYN	NY	11216	
STRADLEY	JAY THOMAS		4503-B ARLINGTON ST	COLUMBIA	SC	29203	
STREATER	DENIS E	% SUSAN M CARTER	1012 MULLER AVE	COLUMBIA	SC	29203	
STREET INVESTMENTS L			3300 HARRISON RD # R	COLUMBIA	SC	29204	
STREICH	ARTHUR H & A		1501 NOBLE AVE	COLUMBIA	SC	29203	Q#9;803.333.0557
STROMAN JR	JOHN & JEANNETTE		1020 SWAN LN	COLUMBIA	SC	29203	
STROTHER	RODNEY R		137 KENWOOD CT	IRMO	SC	29063	
STROUD	DR GREGO & DIANNE T		1719 FAIR ST	CAMDEN	SC	29020	
STUBBS	MEL		2313 BLUE RIDGE TERRACE	COLUMBIA	SC	29203	Ret'd by PO
STUBBS	MELVIN H		1012 PEACHWOOD DR	COLUMBIA	SC	29203	Ret'd by PO
STUBBS	MELVIN H & KIMBERLY G	STUBBS PROPERTY MANAGEMENT	1212 BERL MAR RD	COLUMBIA	SC	29212	
STUDYVANCE	MAGGIE		404 LINCOLNSHIRE SQ	COLUMBIA	SC	29203	Ret'd by PO

SCE&G
Property Ownership Mailout List
Denny Terrace - Pineland 230 kV Line

STUKES	THEODORE		328 LINCOLNSHIRE SQ	COLUMBIA	SC	29203	
SUBER	BARBARETTA		22 FAWNWOOD CT	COLUMBIA	SC	29203	
SUBER	GLENDA J		416 MEADOW LAKE DR	COLUMBIA	SC	29203	
SUBER	HENRIETTA P		600 N HIGHLAND	COLUMBIA	SC	29203	
SUBER	JAMES A		110 SADDLEFIELD RD	COLUMBIA	SC	29203	
SUBER	MILDRED L		154 ROBERSON ST	COLUMBIA	SC	29203	
SUBER	VIRGINIA		117 ROYAL CREST DR	COLUMBIA	SC	29229	
SUBER	WALTER		331 LINCOLN PKWY	COLUMBIA	SC	29203	
SULLIVAN	DR WILLIAM O & PATRA		18 ASCOT CT	BLYTHEWOOD	SC	29016	WS#2; Q#79; 803.754.8083
SULLIVAN SR	T J	% LILLIE MAE TH	101 ALIDA ST	COLUMBIA	SC	29203	
SULTON	CLARETTA J		540 PORTCHESTER	COLUMBIA	SC	29203	
SULTON	DOROTHY		233 BERTHA AVE	COLUMBIA	SC	29203	
SULTON JR	HENRY L		1840 HI SIERRA DR	COLUMBIA	SC	29210	
SULTON SR	LEON E		412 BRADBURY DR	COLUMBIA	SC	29203	
SUMMER	JAMES W		1 YORKRIDGE DR	WEDGEFIELD	SC	29168	
SUMMERS	OSCAR		416 CALVARY DR	COLUMBIA	SC	29203	Ret'd by PO
SUMPTER	LARRY E & QUEEN		421 BRADBURY DR	COLUMBIA	SC	29203	
SUMRALL	NATHANIEL & ELIZABETH G		2528 SEAGULL LN	COLUMBIA	SC	29203	
SUMTER	DAVID & LINDA S		809 TORWOOD DR	COLUMBIA	SC	29203	
SUMTER	EVA MAE		428 SADDLEFIELD RD	COLUMBIA	SC	29203	
SUMTER	GWENDOLYN RUM		PO BOX 4885	COLUMBIA	SC	29204	
SUMTER	JAMES		6921 NORTH RD	NORTH	SC	29112	
SUMTER	ANTHONY & TINA		5930 FOREST ST	COLUMBIA	SC	29203	Ret'd by PO
SUMTER	MELVINA YVETT		5307 WINDY RUN DR	COLUMBIA	SC	29212	
SUMTER JR	JAMES		1235 GODSPEED RD	EASTOVER	SC	29044	
SUNBELT PARTNERSHIP			PO BOX 210914	COLUMBIA	SC	29221	
SUNDAY	WILLIE RUTH L		201 SADDLETRAIL RD	COLUMBIA	SC	29203	Ret'd by PO
SURGINER	JANICE		604 TORWOOD DR	COLUMBIA	SC	29203	Q#84
SURGINER	LORETTA & E		612 WILMETTE RD	COLUMBIA	SC	29203	
SUTTON	ELIJAH		1025 BIRCHWOOD DR	COLUMBIA	SC	29203	
SUTTON JR	JOSEPH A		400 BRADBURY RD	COLUMBIA	SC	29203	
SWANCEY	MARY PRESTON		762 MUDDY SPRINGS RD	LEXINGTON	SC	29073	
SWEET	DOROTHY P		124 CRANE CREEK DR	COLUMBIA	SC	29203	
SWINDLER	MARSHALL B	RAY P TURNER	1533 HARD SCRABBLE RD	COLUMBIA	SC	29203	
SWINDLER	NANCY W		209 ALTA VISTA RD	COLUMBIA	SC	29203	
SWINTON	AGNES		320 SADDLEFIELD RD	COLUMBIA	SC	29203	
SWINTON	DAVID H & PA		321 GARVEY CIRCLE	COLUMBIA	SC	29203	Ret'd by PO
SWINTON-JAMISON	AYAN		1668 HORSESHOE DR	COLUMBIA	SC	29223	Ret'd by PO
SWITZER	S B		108 WOODCREST DR	COLUMBIA	SC	29203	
SWITZER, ETAL	THOMAS L		536 LINCOLNSHIRE SQ	COLUMBIA	SC	29203	
SYKES	KENYA		532 PORTCHESTER DR	COLUMBIA	SC	29203	
SYNDAB	CHARLES EDWARD & HARRIETT J		117 DURANGO AVE	COLUMBIA	SC	29203	
SYNERGY SYSTEMS INTE LLC			709 CRANE CHURCH RD	COLUMBIA	SC	29203	Ret'd by PO
T & C INVESTMENTS LL			PO BOX 6217	COLUMBIA	SC	29260	
TALBERT	MARGERY R		6917 MAIN ST	COLUMBIA	SC	29203	
TALPS	OSCEOLA A & LOUTRICIA		125 FAIROAKS DR	COLUMBIA	SC	29203	
TALTON	ROBERT LEVONE		1549 DONNA DR	COLUMBIA	SC	29203	
TANSIL	JENNY		6401 WINYAH DR	COLUMBIA	SC	29203	S#1; Q#61; 803.333.9348; Added in per WS
TAPP	PEGGY C		1730 CARL RD	COLUMBIA	SC	29210	
TARA SHELTERS		% A C BENTLEY	PO BOX 142280	FAYETTEVILLE	GA	30214	
TARBUSH	ROBERT D		7937 WILSON BLVD	COLUMBIA	SC	29203	
TATE	ROLAND C		1709 HEYWARD BROCKINGTON RD	COLUMBIA	SC	29203	
TAYLOR	BEN		902 SANDPIPER LN	COLUMBIA	SC	29203	
TAYLOR	BERNARD		204 MEADOW CREEK DR	COLUMBIA	SC	29203	
TAYLOR	CARRIE L	% CARRIE H TAYLOR	PO BOX 3147	COLUMBIA	SC	29230	
TAYLOR	DELLA B	JANIE MAE MYER	1801 HEYWARD BR	COLUMBIA	SC	29203	
TAYLOR	ERNEST E		1316 PINELAND DR	COLUMBIA	SC	29203	
TAYLOR	ESSIE MAE		1509 ALBERMARLE ST	COLUMBIA	SC	29203	
TAYLOR	FRANCIS		216 ROCKVIEW DR # D	COLUMBIA	SC	29203	
TAYLOR	FREDDIE & STEPHANEY		260 CORA DR	COLUMBIA	SC	29203	
TAYLOR	GREGORY RONALD		1355 WAY ST	COLUMBIA	SC	29203	
TAYLOR	HARRY ANDERSON & TONYA D		1336 BOSTON ST	COLUMBIA	SC	29203	
TAYLOR	IKE	% JOHNNY TAYLOR	1433 BON AIR DR	COLUMBIA	SC	29203	
TAYLOR	JACOB & LINDA		906 SANDPIPER LN	COLUMBIA	SC	29203	
TAYLOR	JONATHAN CARL		1355 WAY ST	COLUMBIA	SC	29203	
TAYLOR	JOSEPH		4213 HARTFORD ST	COLUMBIA	SC	29204	
TAYLOR	JULIUS & INEZ		7 BENEDICT AVE	N CHARLESTON	SC	29418	
TAYLOR	KENNETH		127 CRAWFORD RD	COLUMBIA	SC	29203	
TAYLOR	KITTY D		504 BRADBURY DR	COLUMBIA	SC	29223	
TAYLOR	LOUVELLE D		109 SCIOTO DR	COLUMBIA	SC	29203	
TAYLOR	MELVIN C		PO BOX 3786	COLUMBIA	SC	29230	Ret'd by PO - Box Closed
TAYLOR	ONALEE		1620 CLARKSON RD	HOPKINS	SC	29061	
TAYLOR	ORA LEE & LOUISE EVELYN		712 N HIGHLAND	COLUMBIA	SC	29203	
TAYLOR	STELLA L		406 SADDLETRAIL RD	COLUMBIA	SC	29204	
TAYLOR	SYLVESTER & P		328 MEADOWBURY DR	COLUMBIA	SC	29203	

SCE&G
Property Ownership Mailout List
Donny Terrace - Pineland 230 kV Line

TAYLOR	THOMAS J & GE		705 DARTMOUTH AVE	COLUMBIA	SC	29203	
TAYLOR	WILLIE MAE		1223 BROCKINGTON RD	COLUMBIA	SC	29203	
TAYLOR JR	LEWIS		504 S HIGHLAND	COLUMBIA	SC	29203	
TAYLOR SR	EDDIE	% FRANCINA B WAY	129 BROOKBEND RD	MAULDIN	SC	29662	
TAYLOR, ETAL	WARREN D		PO BOX 187	BLADENBORO	NC	28320	
TAYLOR, ETAL	WILLIAM E & JUANITA		128 JODO DR	COLUMBIA	SC	29203	Q#33; 803.735.0844
TAYLOR, ETAL	WILLIE MAE		3007 CLARK ST	COLUMBIA	SC	29203	
TAYLOR-EDMOND	SHIRLEY		240 WESTPORT DR	COLUMBIA	SC	29223	
TEAGUE	T DONALD		6419 MONTICELLO RD	COLUMBIA	SC	29203	
TEDDER	RICHARD H		131 BUCK CORLEY RD	LEXINGTON	SC	29073	
TEMPLE ZION BAPTIST		THOMAS H HARREL	1174 HEYWARD BR	COLUMBIA	SC	29203	
TEMPLE ZION BAPTIST		REV REGINALD F	1174 HEYWARD BR	COLUMBIA	SC	29203	
TERRACEWAY SERVICE C			4060 W BELTLINE BLVD	COLUMBIA	SC	29204	
TERRELL	OTHEL & MARV		256 REDWOOD CT	COLUMBIA	SC	29223	
TERRY	TRAVIS A		PO BOX 3633	MCALLEN	TX	78502	
THOMAS	ANNIE MAE		428 ROCKINGHAM RD	COLUMBIA	SC	29223	
THOMAS	CHARLES A & LORETTA J		1606 HEYWARD BR	COLUMBIA	SC	29203	Ret'd by PO
THOMAS	HENRY & ELIZABETH		843 DELVERTON RD	COLUMBIA	SC	29203	
THOMAS	HENRY & JOANN		616 N HIGHLAND	COLUMBIA	SC	29203	
THOMAS	ISOM		4159 GASKINS RD	BRANCHVILLE	SC	29432	Q#84; 803.245.3768
THOMAS	JANICE G		1900 APPLE VALLEY RD	COLUMBIA	SC	29203	
THOMAS	JEFF FERENLAN		1819 SATURN LN	COLUMBIA	SC	29209	
THOMAS	JESSIE M	% JOHN F HENDERSON	172-90 HIGHLAND, APT 6F	JAMAICA ESTATES	NY	11432	
THOMAS	LEO		3217 EMANUEL CH RD	LEXINGTON	SC	29073	
THOMAS	LINDA FAYE		500 BRADBURY DR	COLUMBIA	SC	29203	
THOMAS	MCDANIEL		313 LINCOLNSHIRE SQ	COLUMBIA	SC	29203	Ret'd by PO
THOMAS	OLIVER		7817 CASTLETON LN	COLUMBIA	SC	29223	
THOMAS	REBECCA		1208 ROCKYMOUNT RD	COLUMBIA	SC	29203	
THOMAS	RONDA G		PO BOX 211513	COLUMBIA	SC	29221	
THOMAS	TONY & BRENDA		131 BUCKSKIN CT	COLUMBIA	SC	29203	
THOMAS JR	LAWRENCE & GENEVA O		304 SOUTH HIGHL	COLUMBIA	SC	29204	Ret'd by PO
THOMASON	THEODDIS A		124 MEADOW CREEK DR	COLUMBIA	SC	29203	
THOMASSON	WILLIAM B	JESSIE R THOMASSON	4913 MAIN ST	COLUMBIA	SC	29203	
THOMPSON	CHERYL M		3900 HIGHLAND PARK DR	COLUMBIA	SC	29204	
THOMPSON	ALVIN G & CHERYL		1004 CROSS RIDGE RD	BLYTHEWOOD	SC	29016	
THOMPSON	BESSIE RUMP		2222 SURREY ST	COLUMBIA	SC	29203	
THOMPSON	E W		2707 HIGH CIRCLE	COLUMBIA	SC	29203	
THOMPSON	EDGAR		128 PARKWAY CIRCLE	COLUMBIA	SC	29203	
THOMPSON	ELIZABETH		2125 SARAH MATTHEWS RD	COLUMBIA	SC	29203	
MICKENS	EUGENE & ELOUISE THOMPSON		2551 WELLAND ST	COLUMBIA	SC	29203	WS#1
THOMPSON	ERNESTINE		224 OVERLAND DR	COLUMBIA	SC	29203	
THOMPSON	GLORIA E		105 KELSEY ST	COLUMBIA	SC	29203	
THOMPSON	JIMMIE L		510 KOON STORE RD	COLUMBIA	SC	29203	
THOMPSON	JOSEPH L & MISSY M		1334 WINYAH DR	COLUMBIA	SC	29203	
THOMPSON	LARNELL M & AMANDA B		71 SAL SUE CT	COLUMBIA	SC	29203	
THOMPSON	LELIA G		PO BOX 30632	COLUMBIA	SC	29230	
THOMPSON	LETREASE		112 ROCKYVIEW DR	COLUMBIA	SC	29203	
THOMPSON	LILLIAN H		112 HILLTOP DR	COLUMBIA	SC	29203	
THOMPSON	MARK F		1626 DENNY RD	COLUMBIA	SC	29203	
THOMPSON	NATHANIEL		1001 CANE LAKE	COLUMBIA	SC	29203	
THOMPSON	NATHANIEL M & SHANNE		1029 SLASH PINE LN	COLUMBIA	SC	29203	
THOMPSON	ROELETHER		124 HILLTOP DR	COLUMBIA	SC	29203	
THOMPSON	ROOSEVELT J & KAREN T		323 NELSON DR	COLUMBIA	SC	29203	
THOMPSON	ROSETTA		300 LAKERIDGE PKWY #P	COLUMBIA	SC	29203	
THOMPSON	SHIRLEY A		1108 CRANE CHURCH RD	COLUMBIA	SC	29203	
THOMPSON	THOMAS & AM		704 CRANE CHURCH RD	COLUMBIA	SC	29203	
THOMPSON	WILLIE C		4 GRANARY CT	COLUMBIA	SC	29203	
THOMPSON JR	DANIEL		417 BRADBURY DR	COLUMBIA	SC	29203	
THOMPSON, ETAL	ANGELA		740 SHARPE RD	COLUMBIA	SC	29203	Ret'd by PO
THOMPSON, ETAL	MICHAEL		418 SADDLETRAIL RD	COLUMBIA	SC	29203	Ret'd by PO
THREATT	DAVID SAMUEL & MARY FRANCES		116 GLENSHIRE DR	COLUMBIA	SC	29203	
THREE C'S OF COLUMBIA		% GENE O CONE	19 GLENLAKE RD	COLUMBIA	SC	29223	
THURSTON	JAMES		43 YORKSHIRE DR	CHESIRE	MA	01225	
TIDWELL, ETAL	HENRY W & ME		113 BRICK IRON RD	COLUMBIA	SC	29203	
TILLMAN	THOMAS E & C		208 MEADOWBURY DR	COLUMBIA	SC	29203	
TIMMERMAN	ELIZABETH		1315 KARLANEY AVE	CAYCE	SC	29033	
TINDAL	ALFREDA		204 STONEGATE DR # D	COLUMBIA	SC	29223	
TINDALL JR	JAMES		122 HASTINGS POINT DR	COLUMBIA	SC	29203	
TLC PROPERTIES INC			PO BOX 66338	BATON ROUGE	LA	70896	
TOBIAS	JOBIE & ERNESTINE V	ROBERT L BRIGG	325 BOWLING AVE	COLUMBIA	SC	29203	
TONEY	JOBE & LEONARD		1034 SKYVIEW DR	COLUMBIA	SC	29203	
TOWER PROPERTIES LLC			118 ALEXANDER CIRCLE # C	COLUMBIA	SC	29206	
TOWNSEL, ETAL	WILLIAM H		204 MAXWELL LN	COLUMBIA	SC	29203	
TRAN	VAN & MINH GIAP		300 HILLRIDGE WAY	COLUMBIA	SC	29229	
TRANSCON SERVICES IN		% WEST MOYERS	2538 CHAROLTTE HWY	LANCASTER	SC	29720	

SCE&G
Property Ownership Mailout List
Denny Terrace - Pineland 230 kV Line

TRAPP	JEFFREY T	% VIOLA TRAPP	2310 SARAH MATTHEWS RD	COLUMBIA	SC	29203	
TRAPP	ROOSEVELT & VERNETTE		213 LINCOLNSHIRE SQ	COLUMBIA	SC	29203	
TRAPP	SONNIE		156 STANFORD ST	COLUMBIA	SC	29203	
TRAPP	WILLIE & ELLA		465 SHARPE RD	COLUMBIA	SC	29203	
TRAPP	WILLIE & VIOLA		2318 SARAH MATTHEWS RD	COLUMBIA	SC	29203	
TR-CITY INVESTMENTS			305 CRAWFORD RD	COLUMBIA	SC	29203	Ret'd by PO
TR-CITY INVESTMENTS			309 CRAWFORD RD	COLUMBIA	SC	29203	Ret'd by PO
TREZEVANT	EZEKIEL H		5716 KOON RD	COLUMBIA	SC	29203	
TREZEVANT	SUSIE T		404 STANFORD ST	COLUMBIA	SC	29203	
TRIBBLE	GLORIA J		400 LINCOLNSHIRE SQ	COLUMBIA	SC	29203	
TRIBLET	DOUGLAS		1729 CRAVEN ST	COLUMBIA	SC	29203	
TRUESDALE	MAE F		253 BROOKSPRING RD	COLUMBIA	SC	29223	
TSE PROPERTIES LLC			PO BOX 5811	COLUMBIA	SC	29250	
TSWD LLC			7621 TRENHOLM RD EXT	COLUMBIA	SC	29223	
TUCKER	BERNARD & SAR		1036 TUCKER TOWN RD	GADSDEN	SC	29052	
TUCKER	DAVID A		PO BOX 50127	COLUMBIA	SC	29250	
TUCKER	ELIZABETH W E	% JACKIE W MCCUL	1711 MORNINGHILL DR	COLUMBIA	SC	29210	
TUCKER	IDA MAE		1516 BLUE RIDGE TERRACE	COLUMBIA	SC	29203	
TUCKER	JAMES & ARLENE B		1612 SUMMIT RID	COLUMBIA	SC	29229	
TUCKER	JAMES W & LEO		116 FAIR OAKS DR	COLUMBIA	SC	29204	
TUCKER	KENNETH & DONNA		1417 JETER ST	COLUMBIA	SC	29203	
TUCKER	MAMIE L		6734 WAKEFIELD RD	COLUMBIA	SC	29203	
TUCKER	MARY		1521 HAYSTACK RD	GADSDEN	SC	29052	
TUCKER	MARY B		2401 BLUE RIDGE TERRACE	COLUMBIA	SC	29203	
TUCKER	MARY ESTHER		923 SANDPIPER LN	COLUMBIA	SC	29203	
TUCKER	MARY O		1018 BIRCHWOOD DR	COLUMBIA	SC	29203	
TUCKER	TIMOTHY		119 VALCOUR RD	COLUMBIA	SC	29212	
TUGGLE	JANIE B		236 SWANDALE DR	COLUMBIA	SC	29203	
TUMULURI	SASIREKHA	SRINIVAS CHERU	PO BOX 25096	COLUMBIA	SC	29224	
TUPPIA	JORGE		3425 LYLES ST	COLUMBIA	SC	29201	
TURNBOUGH	PAULINE A		129 STANFORD ST	COLUMBIA	SC	29203	
TURNER	JESS & MARY A		1029 CANE LAKE DR	COLUMBIA	SC	29203	
TURNER SR	FRED H & RACHEL MAE		4006 WEBB CT	COLUMBIA	SC	29204	
TURNER, ETAL	RAY P & LOUISE		1533 HARD SCRABBLE RD	COLUMBIA	SC	29203	
TURNIPSEED	ARA LEE		4833 LINDEN ST	COLUMBIA	SC	29203	
TYLER	ADA		1601 BON AIR DR	COLUMBIA	SC	29203	
TYLER	KENNETH		1028 CRANE CHURCH RD	COLUMBIA	SC	29203	
TYLER	NAOMI		1441 WINYAH DR	COLUMBIA	SC	29203	
TYLER	TARENCE L & STACY C		216 CLOVER BAY DR	COLUMBIA	SC	29203	
TYNER, ETAL	VEE OPAL		1300 JEROME DR	COLUMBIA	SC	29203	
UNITED COMPANIES FIN		% FREDDIE & JEAN	732 CRANE CHURCH RD	COLUMBIA	SC	29203	Ret'd by PO
UNITED FAITH APOSTOL		% HARRIET J TERR	321 CRAWFORD RD	COLUMBIA	SC	29203	
UNIVERSITY OF S C TH		OSBORNE BUILDING	% LEGAL DEPT	COLUMBIA	SC	29208	
UNIVERSITY OF S C USC CAMPUS			104 OSBORNE BLD	COLUMBIA	SC	29208	
US BANK NATIONAL ASS			150 ALLEGHENY AVE # C	PITTSBURGH	PA	15212	
USB LLC		% NOVELLA GILMOR	144 GREEN TREE CIRCLE	COLUMBIA	SC	29203	Ret'd by PO - No Mail Receptacle
VAN SCHAIK	DOUGLAS L		501 OAK BROOK DR # D	COLUMBIA	SC	29223	WS#1 & #2; 803.600.7918
VAN WATKINS	LILLIE E	% RONALD & KENNE	1148 HEYWARD BR	COLUMBIA	SC	29203	
VANDERBILT MORTGAGE INC		REO DEPARTMENT	PO BOX 9800	MARYVILLE	TN	37802	
VANT	ANNIE MAE		342 PENROSE DR	COLUMBIA	SC	29203	
VAUGHAN	REBECCA		1584 HATCHER DR	COLUMBIA	SC	29203	
VAUGHAN	RICHARD & HELEN		18 BALFOUR CT	COLUMBIA	SC	29203	
VEAL	LULA MAE		160 WAGES RD	COLUMBIA	SC	29203	
VEAL	MAMIE		7008 LINCOLN ST	COLUMBIA	SC	29203	
VENDING PLUS INC		% ALBERT SANDERS	PO BOX 3198	WEST COLUMBIA	SC	29171	
VERNON	E D		133 BIG BEAVER	SAINT MATTHEWS	SC	29135	
VINSON	KELVIN S		132 NUBIN RIDGE RD	COLUMBIA	SC	29203	
VINSON	KELVIN SCOTT	KIMBERLY ANN V	140 NUBBIN RIDGE RD	COLUMBIA	SC	29203	WS#1 & #2; 803.788.5523
VINSON	SANDY G		502 GARDEN TERRACE	WEST COLUMBIA	SC	29172	
VINSON SR	WILLIAM P & DOROTHY A		7323 MONTICELLO RD	COLUMBIA	SC	29203	
VINSON, ETAL	LARLA M		502 GARDNERS TERRACE RD	W COLUMBIA	SC	29172	
VINSON, LF EST	BERTHA		PO BOX 12782	CHARLESTON	SC	29422	
VUOCOLO	SABATO		9001 WILSON BLVD	COLUMBIA	SC	29203	
WADDELL	JOHN K		1719 THORNTREE DR	DESOTO	TX	75115	
WADE	RICK C		221 CHERRY BLOSSOM LN	COLUMBIA	SC	29203	Ret'd by PO
WADE	WILBERT C & WILLODEAN		1419 BLUE RIDGE TERRACE	COLUMBIA	SC	29203	Ret'd by PO
WADE	WILBERT C & WILLODEAN		2404 PELICAN DR	COLUMBIA	SC	29203	
WAGES	JOSEPH & HATTIE		401 DAKOTA ST	COLUMBIA	SC	29203	
WAGNER	DONALD A		1013 WIDGEAN DR	COLUMBIA	SC	29203	
WAIKART	KITTY J		442 CROCKETT RD	COLUMBIA	SC	29212	
WAITERS	PATRICIA		1200 CRANE CHURCH RD	COLUMBIA	SC	29203	
WALCOTT LLC			801 NORTH CAMPA	COLUMBIA	SC	29203	
WALDO JR	ALEX	VIVIAN D HARGR	3719 LAMAR ST	COLUMBIA	SC	29203	
WALKER	ALFONZIA	MARVA D MCDANIEL	112 FAIR OAKS DR	COLUMBIA	SC	29203	
WALKER	BETTY L		246 BERTHA AVE	COLUMBIA	SC	29203	Ret'd by PO

SCE&G
Property Ownership Mailout List
Denny Terrace - Pineland 230 kV Line

WALKER	CLINT		100 SOUTHDOWN DR # D	COLUMBIA	SC	29209	
WALKER	FELICIA R		142 DEER HOUND TRAIL	COLUMBIA	SC	29223	Ret'd by PO
WALKER	FREDDIE J & ALMETHA		117 GLENSHIRE DR	COLUMBIA	SC	29203	
WALKER	GILBERT & BETTY L		7918 HUNT CLUB RD	COLUMBIA	SC	29223	
WALKER	OSCAR JAMES I & SARAH F		112 TILLBURY DR	COLUMBIA	SC	29203	
WALKER	TERRANCE		1010 DENTON DR	COLUMBIA	SC	29203	
WALKER	THELMA T		525 SEDGEWOOD DR	COLUMBIA	SC	29203	
WALKER	W E		127 FINBACK RD	WAGNER	SC	29164	
WALL III	EDWIN CRAIG		1826 BULL ST	COLUMBIA	SC	29201	
WALLACE	BRENDA S	LYNDA J SHEPHA	PO BOX 2393	COLUMBIA	SC	29202	
WALLACE	LEVESTER N & BOBBIE N		325 BRADBURY DR	COLUMBIA	SC	29203	
WALLACE	PATSY L		9 BALFOUR CT	COLUMBIA	SC	29203	WS#1; 803.754.1950
WALLACE	VIRGIL & TERI O		208 SWANDALE DR	COLUMBIA	SC	29203	
WALLACE JR	WILLIAM		103 MAGNOLIA DR	COLUMBIA	SC	29229	
WALLACE REALTY/INVES			1122 LADY ST, STE 911	COLUMBIA	SC	29201	
WALTER MORTGAGE COMP			PO BOX 31601	TAMPA	FL	33631	
WANNAMAKER	JOE N		305 SADDLETRAIL RD	COLUMBIA	SC	29203	
WARD	NOLTONYA A		4058 INDIAN CREEK CIRCLE	STONE MOUNTAIN	GA	30083	
WARD	NOLTONYA A & BERTHA LUCILLE		PO BOX 212912	COLUMBIA	SC	29221	Ret'd by PO - FOE
WARDLAW	FRED L & DEA		2312 PELICAN DR	COLUMBIA	SC	29203	
WARING	GWENDOLYN D		104 TILLSBURY D	COLUMBIA	SC	29203	
WARREN	DEZI A & LORA		200 KINGS DOWN LN	COLUMBIA	SC	29203	
WARRINGTON	CHARLES F & FRANCES W		1442 WINYAH DR	COLUMBIA	SC	29203	
WARTH	THOMAS R		PO BOX 212021	COLUMBIA	SC	29221	
WASHINGTON	JEANETTE		1101 FLAMINGO DR	COLUMBIA	SC	29203	
WASHINGTON	JEFFERY L & BETTY R		151 HILLVALE DR	COLUMBIA	SC	29203	
WASHINGTON	LEON & NANCY J		512 CRANE CHURCH RD	COLUMBIA	SC	29203	
WASHINGTON	MELYSSA F		134 SUMMERHILL DR	COLUMBIA	SC	29203	
WASHINGTON			2 BIRCHBARK CT	COLUMBIA	SC	29229	
WASHINGTON	SUSAN S E		2309 PELICAN DR	COLUMBIA	SC	29203	
WASHINGTON	THADDEUS& FRANCENA W		217 GLENSHIRE DR	COLUMBIA	SC	29203	
WASHINGTON	WALTER		601 1/2 WALL ST	WEST COLUMBIA	SC	29169	
WASHINGTON	ANDREW & DORIS J		443 DAKOTA ST	COLUMBIA	SC	29203	
WASHINGTON	BILLY		7036 WHITMELL AVE	COLUMBIA	SC	29223	
WASHINGTON	CARMELL		1015 COLUMBIA C	COLUMBIA	SC	29203	
WASHINGTON	CHARLES W		6416 EASTER ST	COLUMBIA	SC	29203	
WASHINGTON	CHERLY D		134 WOODVALE CIRCLE	COLUMBIA	SC	29203	
WASHINGTON	GLORIA		117 LINCOLN PKWY	COLUMBIA	SC	29115	Ret'd by PO
WASHINGTON JR	JAMES		540 ATTERBURY DR	COLUMBIA	SC	29203	
WASI	SAHAR		5707 KNIGHTNER ST	COLUMBIA	SC	29203	
WATEREE HOLDINGS LLC		% FOREST INVESTMENT ASSOCIATES	15 PIEDMONT CTR NE	ATLANTA	GA	30305	
WATEREE PLAZA LTD PR		DON E TAYLOR	5 CALENDAR CT	COLUMBIA	SC	29206	
WATEREE PLAZA LTD PR			PO BOX 6788	COLUMBIA	SC	29260	
WATKINS	GLORIA D		700 CARTY DR	COLUMBIA	SC	29203	
WATKINS	JEFF & SYLVIA		1001 ROCKYKNOLL DR	COLUMBIA	SC	29203	
WATKINS	LLOYD		323 MEADOW LAKE DR	COLUMBIA	SC	29203	
WATKINS	ROMEO & ANNETTE C		127 MEADOW LAKE DR	COLUMBIA	SC	29203	
WATKINS	VIVIAN A		1200 FLAMINGO DR	COLUMBIA	SC	29203	
WATKINS II	BOBBY G		PO BOX 94512	ATLANTA	GA	30377	
WATSON	CHARLES P		4601 RODNEY DR	COLUMBIA	SC	29209	
WATSON	JERMIRE W & L		604 N HIGHLAND	COLUMBIA	SC	29203	
WATSON	ROBERT ALLEN & ROSEMARY H	GERALD WATSON	1047 DENTON DR	COLUMBIA	SC	29203	
WATSON	SUSAN M		1425 WINYAH DR	COLUMBIA	SC	29203	
WATTS	BRIAN & THERESA		1716 PHELPS ST	COLUMBIA	SC	29205	
WATTS	MARY FRANCIS		338 PENROSE DR	COLUMBIA	SC	29203	
WAY	ALVIN & FRANCINA		129 BROOKBEND RD	MAULDIN	SC	29662	
WAY	LORETTA J		520 SCARSDALE DR	COLUMBIA	SC	29203	
WAYMER	MARION & IDA	JACK JOHNSON	4823 JONES ST	COLUMBIA	SC	29203	Resent to New Address
WAYMER	N BRENDALYN S		1417 BLUE RIDGE TERRACE	COLUMBIA	SC	29203	
WAYMYERS	WILLIAM		1043 DENTON DR	COLUMBIA	SC	29204	
WE RENT PRETTY HOUSE			2761 ROSEWOOD D	COLUMBIA	SC	29205	
WEATHERS	JEAN V		1729 STEVENSON AVE	COLUMBIA	SC	29203	
WEATHERS	JAMES T		603 MEADOW LAKE DR	COLUMBIA	SC	29203	Ret'd by PO
WEATHERSBEE	EDDIE		1016 BOOKIE RICHARDSON RD	CHAPIN	SC	29036	WS#2; 803.932.7087
WEAVER	JAMA		304 CORA DR	COLUMBIA	SC	29203	
WEAVER	MARLENE		113 TARPON SPRINGS RD	COLUMBIA	SC	29223	
WEBB	JOHN A & CAROLYN		1313 WINYAH DR	COLUMBIA	SC	29203	
WEBB	RUBYE LEE LONG		1313 WINYAH DR	COLUMBIA	SC	29203	
WEBB	THOMAS LEE		1406 NOBLE AVE	COLUMBIA	SC	29203	
WEBBER III	PAUL R		1627 MYRTLE ST	WASHINGTON	DC	20012	
WEEKS	JOHN M & AVA L		936 WOODALE CIRCLE	COLUMBIA	SC	29203	
WELLS	CHARLES & RUTH		1303 WESSENGER RD	COLUMBIA	SC	29203	
WELLS	DAVID L		1037 CRAMER DR	COLUMBIA	SC	29203	
WELLS FARGO BANK MIN		% OPTION ONE MORTGAGE	6501 IRVINE CENTER DR	IRVINE	CA	92618	
WELLS FARGO BANK NA			1100 CORPORATE, 3RD FLR BLDG	RALEIGH	NC	27607	

WELLS INVESTMENTS LL			430 CLEARVIEW DR # D	COLUMBIA	SC	29212	
WELLS, ETAL	BARBARA L		313 MILL POND LN, APT 435	SALISBURY	MD	21804	
WELSFORD	DAVID C		4108 ROSEWOOD DR	COLUMBIA	SC	29205	
WEPCO II INC			PO BOX 280422	COLUMBIA	SC	29228	
WESSINGER	MADALYNN M		1412 DENNY RD	COLUMBIA	SC	29203	
WESTERVELT	THEORDORE & MARGARET		1204 WINYAH DR	COLUMBIA	SC	29203	
WESTON	ANNIE MAE		5752 LAMBERT ST	PHILADELPHIA	PA	19138	
WESTON	JEAN		124 LOST TREE DR # D	COLUMBIA	SC	29223	
WESTON	LINDA M		6116 COLONY DR	COLUMBIA	SC	29203	
WESTON	REBECCA J		10 PORTCHESTER C	COLUMBIA	SC	29203	
WESTON	ROSETTA J		104 CRANE CREEK CT	COLUMBIA	SC	29203	
WESTOWER LEASING INC		% SPECTRASITE C	100 REGENCY FOREST DR, STE 400	CARY	NC	27511	
WHACK	PHILLIP		2703 TROTTER RD	HOPKINS	SC	29061	
WHALEY	WILLIE A		153 WOODVALE CIRCLE	COLUMBIA	SC	29203	
WHEELER	DERICK H & LESLYE B		17 LEAF CIRCLE	COLUMBIA	SC	29203	
WHEELER	EDNA SHEPPARD		1534 DENNY RD	COLUMBIA	SC	29203	
WHEELER	LAMONT		329 MEADOWBURY DR	COLUMBIA	SC	29203	
WHEELER	THEODORE C		147 GLORIA TRAIL	COLUMBIA	SC	29203	
WHITAKER	DAVID L & M		24 RAVENGLASS WAY	BYLTHEWOOD	SC	29016	
WHITAKER	ELIZA REBECCA		1019 SWAN LN	COLUMBIA	SC	29203	
WHITAKER	HAROLD T		PO BOX 3774	COLUMBIA	SC	29230	
WHITAKER	PEARL M		112 HASTINGS POINT DR	COLUMBIA	SC	29203	
WHITAKER JR	HAROLD T		1625 WINYAH DR	COLUMBIA	SC	29203	
WHITE	ANN		504 CALVARY DR	COLUMBIA	SC	29203	
WHITE	CURTIS		515 TORWOOD DR	COLUMBIA	SC	29203	
WHITE	ESTELLE W		214 SADDLETRAIL RD	COLUMBIA	SC	29203	
WHITE	JANET S		PO BOX 4826	COLUMBIA	SC	29240	
WHITE	SARAH T		2224 PINEHURST RD	COLUMBIA	SC	29204	
WHITE	STACY L		505 MARKSBURY DR	COLUMBIA	SC	29203	
WHITE	THEOTIS & VERN		421 SADDLETRAIL RD	COLUMBIA	SC	29203	
WHITE	THOMAS WILLIE		1046 PINELAND DR	COLUMBIA	SC	29203	
WHITE	TOBY T & SAMME		309 SOUTH HIGHLAND	COLUMBIA	SC	29203	
WHITE	TROY D		123 BEAVERBROOK RD	COLUMBIA	SC	29210	Ret'd by PO
WHITE	TYRONE		120 MURDOCK ST	COLUMBIA	SC	29203	
WHITE	TYRONE		715 FOUNTAIN LA	COLUMBIA	SC	29209	
WHITE	WILLIAM N		209 CORDOVA DR	COLUMBIA	SC	29203	
WHITE PROPERTIES LLC			700 BLUE RIDGE TERRACE	COLUMBIA	SC	29203	
WHITE, LF EST	ALBERT L		408 BRADBURY DR	COLUMBIA	SC	29203	
WHITENER	RODENA		1204 HEYWARD BR	COLUMBIA	SC	29203	Ret'd by PO
WHITENER JR	LEWIS		628 WILMETTE RD	COLUMBIA	SC	29203	
WHITEROCK BUILDERS L			PO BOX 212429	COLUMBIA	SC	29221	
WHITFIELD	TAMEIKA D		211 MAXWELL LN	COLUMBIA	SC	29203	Ret'd by PO
WHITLEMORE	EU & JANNETTE B	MELVIN E WHITLEMORE	204 LINCOLNSHIRE SQ	COLUMBIA	SC	29203	
WIDGEON, TRUST		% JORDAN HAMMON	PO BOX 11757	COLUMBIA	SC	29211	
WIGGINS	CLARENCE J & BARBARA		1006 DENTON DR	COLUMBIA	SC	29203	
WIGGINS	DEMPSEY & TH		1828 W LAFAYETTE AVE	BALTIMORE	MD	21217	
WILEY	FRANKLIN D & R		443 MEADOW LAKE DR	COLUMBIA	SC	29203	
WILKINSON, TRUST	GAY R		2011 MARLEY DR	COLUMBIA	SC	29210	
WILL	NANCY		1611 WINYAH DR	COLUMBIA	SC	29203	
WILLIAMS	B DIANE COLEMAN		113 TILLBURY DR	COLUMBIA	SC	29203	
WILLIAMS	BERNICE		204 MEADOWBURY DR	COLUMBIA	SC	29203	
WILLIAMS	BEVERLY MAR		1628 WINYAH DR	COLUMBIA	SC	29203	
WILLIAMS	CELESTE H		405 SADDLETRAIL RD	COLUMBIA	SC	29203	
WILLIAMS	CLYDE R		PO BOX 291002	COLUMBIA	SC	29229	
WILLIAMS	DAVID & PAU		6223 PAYNE ST	COLUMBIA	SC	29203	
WILLIAMS	DAVID HENRY		6219 PAYNE ST	COLUMBIA	SC	29203	
WILLIAMS	DAVID S		2 PORTCHESTER C	COLUMBIA	SC	29203	
WILLIAMS	DOROTHY & H		53 LANSING CIRCLE	COLUMBIA	SC	29203	
WILLIAMS	DOROTHY A		549 SHARPE RD	COLUMBIA	SC	29203	
WILLIAMS	EDWARD J		108 WOODVALE CIRCLE	COLUMBIA	SC	29203	
WILLIAMS	ESTER & ANN		303 LANGFORD ST	PROSPERITY	SC	29127	Ret'd by PO
WILLIAMS	HARRY L		3128 SCURRY ST	COLUMBIA	SC	29203	
WILLIAMS	JACKIE E & LOUISE F		424 PORTCHESTER	COLUMBIA	SC	29203	
WILLIAMS	JAMES LEE & VERNELLE T		320 LINCOLN PKWY	COLUMBIA	SC	29203	
WILLIAMS	JANET		105 OLD COACH DR	COLUMBIA	SC	29203	
WILLIAMS	JERRY		103 BOWLING AVE	COLUMBIA	SC	29203	
WILLIAMS	JEWEL A		2409 SEAGULL LN	COLUMBIA	SC	29203	
WILLIAMS	JIMMIE E		1005 WOODALE DR	COLUMBIA	SC	29203	
WILLIAMS	JIMMIE L & DORETTA B		201 CORDOVA DR	COLUMBIA	SC	29203	
WILLIAMS	JOHN H		944 WOODALE CIRCLE	COLUMBIA	SC	29203	
WILLIAMS	JOHN K	BERTHA C ROWE	1415 HIGHWAY 85	FAYETTEVILLE	GA	30214	
WILLIAMS	JOHNEY		7743 TURNBRIDGE LN	COLUMBIA	SC	29223	
WILLIAMS	JOSEPH D		205 SADDLEFIELD RD	COLUMBIA	SC	29203	
WILLIAMS	ALEX & EMMA		4914 RUGBY RD	COLUMBIA	SC	29203	
WILLIAMS	ANNIE LOU		4005 PINE FOREST DR	COLUMBIA	SC	29204	

SCE&G
Property Ownership Mailout List
Denny Terrace - Pineland 230 kV Line

WILLIAMS	ARTHUR LEE & KATHERINE E		1503 BLUE RIDGE TERRACE	COLUMBIA	SC	29203	
WILLIAMS	AUDREY G		124 PARKWAY CR	COLUMBIA	SC	29203	
WILLIAMS	KINNIE L		38 ROBERSON ST	COLUMBIA	SC	29203	WS#1; 803.754.7440
WILLIAMS	LEROY & COR		109 GLENSHIRE DR	COLUMBIA	SC	29203	
WILLIAMS	LEROY VANT		300 ROCKINGHAM RD	COLUMBIA	SC	29223	
WILLIAMS	LUCILE		5608 KNIGHTNER ST	COLUMBIA	SC	29203	Ret'd by PO
WILLIAMS	LYLES	% PURVIS MCCRAY	5131 FARROW RD	COLUMBIA	SC	29203	
WILLIAMS	MARIE R		205 MEADOW LAKE DR	COLUMBIA	SC	29203	
WILLIAMS	MARY		PO BOX 3734	COLUMBIA	SC	29230	
WILLIAMS	MICHAEL E	CELESTE E WILLIAMS	122 OAK COVE DR	COLUMBIA	SC	29229	
WILLIAMS	MICHAEL E		137 SADDLEFIELD RD	COLUMBIA	SC	29203	
WILLIAMS	MIRIAM & MA		PO BOX 49272	GREENWOOD	SC	29649	Resent to New Address
WILLIAMS	NELLIE R		204 MEADOW LAKE DR	COLUMBIA	SC	29203	
WILLIAMS	PATRICIA E	KENNEY HAZEL T	2018 MARLEY DR	COLUMBIA	SC	29210	
WILLIAMS	PAULA Y		316 BERTHA AVE	COLUMBIA	SC	29203	
WILLIAMS	PAULINE E		1713 ASHFORD LA	COLUMBIA	SC	29210	
WILLIAMS	PHILLISTINE		217 SADDLEFIELD RD	COLUMBIA	SC	29203	
WILLIAMS	RALPH		204 CLOVERBAY DR # D	COLUMBIA	SC	29203	
WILLIAMS	RODNEY J		12 WINSLOW CT	COLUMBIA	SC	29229	
WILLIAMS	ROGER C		221 MAXWELL LN	COLUMBIA	SC	29203	
WILLIAMS	RUDINE & HE		127 HILLVALE DR	COLUMBIA	SC	29203	
WILLIAMS	SHIRLEY B		8013 SPRING FLOWER RD	COLUMBIA	SC	29223	
WILLIAMS	TERRY & BRE		119 MURDOCK ST	COLUMBIA	SC	29203	
WILLIAMS	THOMAS & GENEVA		328 MEADOW LAKE DR	COLUMBIA	SC	29203	
WILLIAMS	ULYSSES	SHIRLEY KENDAL	116 BUCKSKIN CT	COLUMBIA	SC	29223	
WILLIAMS INVESTMENT CORP			3109 BERKELEY FOREST DR	COLUMBIA	SC	29209	
WILLIAMS JR	HUBERT H		5525 MAIN ST	COLUMBIA	SC	29203	
WILLIAMS JR	JOSEPH D & ELLA ROSE		512 MARKSBURY DR	COLUMBIA	SC	29203	
WILLIAMS JR	WILLIE & NELLIE R		128 MEADOW LAKE DR	COLUMBIA	SC	29203	
WILLIAMS SR	BENJAMIN	BENJAMIN WILLIAMS JR	1116 PEACHWOOD DR	COLUMBIA	SC	29203	
WILLIAMSON	ELOUISE		1005 WIDGEAN DR	COLUMBIA	SC	29203	
WILLIAMSON	FRIEDA BR	% JACK HAIR	1629 DONNA DR	COLUMBIA	SC	29203	
WILLIAMSON	R D		PO BOX 210356	COLUMBIA	SC	29221	
WILLIAMSON	DELORIS		5806 CONVEYOR ST	COLUMBIA	SC	29203	
WILLIS	LARRY D		2405 SEAGULL LN	COLUMBIA	SC	29203	
WILLIS	RICHARD M & B		521 BOYLE DUBBA	COLUMBIA	SC	29203	
WILLIS	THELMA D & WI		3055 TRUMAN ST	COLUMBIA	SC	29204	
WILSON	BEVERLY		1000 CANE LAKE DR # D	COLUMBIA	SC	29203	
WILSON	BILLY EDWARD		8 SWAN CT	COLUMBIA	SC	29203	
WILSON	BRENDA	QIONTE T MAJOR	212 NEW HOLLAND CIRCLE	COLUMBIA	SC	29203	
WILSON	CARLETTA		141 WOODVALE CIRCLE	COLUMBIA	SC	29203	
WILSON	WYNELLA		3714 ORANGEPOINT RD	VALRICO	FL	33594	
WILSON	FRANK H & JAN		121 GLENSHIRE DR	COLUMBIA	SC	29203	
WILSON	GENNIE		2159 LAKE MURRAY BLVD	COLUMBIA	SC	29212	
WILSON	GRIER & AMAND		4824 SMALLWOOD RD	COLUMBIA	SC	29223	
WILSON	KERVIN R		217 PENROSE DR	COLUMBIA	SC	29203	
WILSON	L JAYNE		7 CHICKADEE RD	HILTON HEAD	SC	29926	
WILSON	LEROY		31 BAYVIEW DR	COLUMBIA	SC	29204	
WILSON	MARCUS		1740 KOULTER DR	COLUMBIA	SC	29210	
WILSON	NATHAN		121 BOWLING AVE	COLUMBIA	SC	29203	
WILSON	NELSON		6 HILLVALE CIRCLE	COLUMBIA	SC	29203	
WILSON	NORMAN		321 PENROSE DR	COLUMBIA	SC	29203	
WILSON	PRESTON M		305 BOWLING AVE	COLUMBIA	SC	29203	
WILSON	PRINCESS TAMA		120 SCIOTO DR	COLUMBIA	SC	29203	
WILSON	SEMONIQUE & TJKETRICK L		60 CALEB CT	COLUMBIA	SC	29203	Ret'd by PO
WILSON	SHIRLEY A		530 CRAWFORD RD	COLUMBIA	SC	29203	
WILSON	STEVE & ROSE		134 SADDLEFIELD RD	COLUMBIA	SC	29203	
WILSON	VELMA		211 CRAWFORD RD	COLUMBIA	SC	29203	
WILSON	VICTOR C		525 CALVARY DR	COLUMBIA	SC	29205	
WILSON	WINFRED L		3427 MARGRAVE RD # D	COLUMBIA	SC	29203	
WILSON III	WILLIE		18 LANSING CIRCLE	COLUMBIA	SC	29203	
WILSON JR	JOSEPH W		209 ELMONT DR	COLUMBIA	SC	29223	
WILSON JR	WOODROW		125 SCIOTO DR	COLUMBIA	SC	29203	Ret'd by PO - Vacant
WILSON JR	LEWIS J		9 LEAF CIR	COLUMBIA	SC	29203	
WILSON L	ELLIOTT EZELL		311 TORWOOD DR	COLUMBIA	SC	29203	
WILSON, ETAL	ANN C	% ANN C WILSON	PSC 451 BOX 772	FPO A		9834	
WILSON, ETAL	BETTY J		221 LINCOLNSHIRE SQ	COLUMBIA	SC	29203	
WILSON, ETAL	CARRIE J		313 STANFORD ST	COLUMBIA	SC	29203	
WILSON, LF EST	LILLIAN B		530 CRAWFORD RD	COLUMBIA	SC	29203	
WINDER	BENJAMIN & BARBARA		1012 ROCKYMOUNT RD	COLUMBIA	SC	29203	
WINDHAM	MACK A		425 BALL PARK RD	GASTON	SC	29053	
WINDHILL LLC		% BEN D ARNOLD	800 GERVAIS ST	COLUMBIA	SC	29201	
WINE	RONELL & MAE GRANCIS		1014 BIRCHWOOD DR	COLUMBIA	SC	29203	
WINESETT	LOUISE C		1420 DENNY RD	COLUMBIA	SC	29203	
WINFIELD	JAMES		123 BOWLING AVE	COLUMBIA	SC	29203	

SCE&G
Property Ownership Mailout List
Denny Terrace - Pineland 230 kV Line

WINKFIELD	ELIZABETH		PO BOX 3544	COLUMBIA	SC	29230	
WINN	CYNTHIA PAULETT		1124 ROCKYMOUNT RD	COLUMBIA	SC	29203	
WINNSBORO PETROLEUM			PO BOX DRAWER	WINNSBORA	SC	29180	
WISE	BRADFORD GRANT		1041 CRAMER DR	COLUMBIA	SC	29203	
WISE	CALVIN A		2305 EXTON SHORE DR	COLUMBIA	SC	29209	
WISE	ELBERT E		118 BOWLING AVE	COLUMBIA	SC	29203	
WISE	GLORIA C		7229 FROST AVE	COLUMBIA	SC	29203	
WISE	JOSEPH G & AZALEE		1032 CRANE CHURCH RD	COLUMBIA	SC	29203	
WISE	WILL & BEULAH L	% JIMMIE WISE	123 LARCHWOOD DR	COLUMBIA	SC	29203	
WISE	WILLIS CLIFTON		329 BRADBURY DR	COLUMBIA	SC	29203	
WISE	YASIE KAYA JAY		1310 HUTCHINSON ST	COLUMBIA	SC	29203	
WITHERSPOON	LOUISE		1201 WIDGEAN DR	COLUMBIA	SC	29203	
WITHERSPOON III	WADE H & EMMA K		PO BOX 10527	ROCK HILL	SC	29731	
WOLFE	RIGBA C		669 HATTEN RD	COLUMBIA	SC	29203	
WOLFE	PATRICIA H & S		152 WAGES RD	COLUMBIA	SC	29203	
WOLFE JR	REGBA C & COURTNEY		2807 GERVAIS ST	COLUMBIA	SC	29204	
WOOD	JACQUELINE K		428 HEARTWOOD DR	LEXINGTON	SC	29073	
WOOD	JACQUELINE V		105 TILLBURY DR	COLUMBIA	SC	29203	
WOODARD	LATHRAN J		519 TORWOOD DR	COLUMBIA	SC	29203	
WOODARD	STANLEY W & RUBY		1036 DENTON DR	COLUMBIA	SC	29203	
WOODARD JR	JAMES		3 SETON HALL CT	COLUMBIA	SC	29223	
WOODBURY	MARJORIE		#4 TWIN PINES RD	HILTON HEAD ISLAND	SC	29926	
WOODFORD PLYWOOD INC			PO BOX 50007	ALBANY	GA	31703	
WOODHAM	BECKY		605 WOODHAM RD	BISHOPVILLE	SC	29010	
WOODS JR	JESSIE & CAROLYN S		1136 CRAMER DR	COLUMBIA	SC	29203	
WOODWARD JR	MACK & ALBE		204 NEW HOLLAND CIRCLE	COLUMBIA	SC	29203	
WORLD HARVEST MINIST			PO BOX 126	STATE PARK	SC	29147	
WORLEY	WALTER D		1120 CHARTEL CIRCLE	COLUMBIA	SC	29203	Ret'd by PO
WORLEY	WALTER D		6168 ST ANDREWS RD	COLUMBIA	SC	29212	Ret'd by PO
WORTHY	ALLEN & SHIRLEY		109 LAKE CAROLINA BLVD	COLUMBIA	SC	29229	
WORTHY	CAROLYN		13 ADDY CT	COLUMBIA	SC	29203	
WORTHY JR	HUGHY		220 CLOVER BAY DR	COLUMBIA	SC	29203	
WOTTETH OUTREACH MIN			1013 BROAD RIVER RD	COLUMBIA	SC	29210	Ret'd by PO
WRIGHT	ANNIE M		1099 SHADY CREEK DR	LITHONIA	GA	30058	
WRIGHT	CLIFFORD		528 SEDGEWOOD DR	COLUMBIA	SC	29203	
WRIGHT	EDDIE & SHIRLEY		724 CARTY DR	COLUMBIA	SC	29203	
WRIGHT	HOLLIE W		300 BERTHA AVE	COLUMBIA	SC	29203	
WRIGHT	HUBERT E & LILLIAN M		1568 HATCHER DR	COLUMBIA	SC	29203	
WRIGHT	JAMES E & JOY		221 SWANDALE DR	COLUMBIA	SC	29203	
WRIGHT	LOUIS EDWARD		10918 JARBOE AVE	SILVER SPRING	MD	20901	
WRIGHT	MARY D		128 SUMMERHILL DR	COLUMBIA	SC	29203	
WRIGHT	MICHELLE F & BRITTNY	MEAGAN WRIGHT	524 MEADOW LAKE DR	COLUMBIA	SC	29203	
WRIGHT	TESS V		516 CRANE CHURCH RD	COLUMBIA	SC	29203	
WRIGHT	THOMAS S & KATHERINE		3467 BELLEVILLE RD	ORANGEBURG	SC	29115	
WRIGHT	WILLIE A		504 TORWOOD DR	COLUMBIA	SC	29203	
WRIGHT JR	ARTHUR A		1572 HATCHER DR	COLUMBIA	SC	29203	
WRIGHT JR	CHARLES		1008 SWAN LN	COLUMBIA	SC	29203	
WRIGHT, ETAL	YVONNE C		106 SADDLEFIELD RD	COLUMBIA	SC	29203	
WRIGHTEN JR	EUGENE		PO BOX 1233	COLUMBIA	SC	29202	
WRIGHT-GRAY PARTNERS			PO BOX 804	BLYTHEWOOD	SC	29016	
WYLIE	JAMES A		326 LAKERIDGE PKWY #P	COLUMBIA	SC	29203	
WYLIE	JOSEPHINE		916 WINYAH DR	COLUMBIA	SC	29203	Ret'd by PO
WYLIE	ROBERT W & DOROTHY N	% MARY M BREWER	5521 FAIRFIELD RD	COLUMBIA	SC	29203	
YARBOROUGH	DELANDRON		1008 CRANE CHURCH RD	COLUMBIA	SC	29203	
YEADON	ERNESTINE LEE		PO BOX	COLUMBIA	SC	29203	
YON	CHARLES HENRY		3435 TRUMAN ST	COLUMBIA	SC	29204	
YON	CHARLIE & ROSA LEE		1368 BON AIR DR	COLUMBIA	SC	29203	
YON	CHARLIE & ROSA LEE		1372 BON AIR DR	COLUMBIA	SC	29203	
YORK	JEROME		17 FALBROOK CT	IRMO	SC	29063	
YOUMANS SR	ABRAHAM		104 SCIOTO DR	COLUMBIA	SC	29203	
YOUNG	ALBERT CHARLES		1539 HATCHER DR	COLUMBIA	SC	29203	
YOUNG	ALFRED F & MANATHA M		300 LINCOLNSHIRE SQ	COLUMBIA	SC	29203	
YOUNG	CAPRISE		175 STANFORD ST	COLUMBIA	SC	29203	
YOUNG	CLYDE F & SONY		1605 DONNA DR	COLUMBIA	SC	29203	
YOUNG	GEORGE AMOS		2815 EDGEWOOD AVE	COLUMBIA	SC	29204	
YOUNG	GLENN G & MAE A		212 MEADOWBURY DR	COLUMBIA	SC	29203	
YOUNG	JESSE J		106 LINCOLN PKWY	COLUMBIA	SC	29203	
YOUNG	LUTHER MAE & M		308 S HIGHLAND	COLUMBIA	SC	29203	
YOUNG	MICHAEL		215 S HIGHLAND	COLUMBIA	SC	29203	
YOUNG	MICHAEL B & THELMA D		1610 BLUE RIDGE TERRACE	COLUMBIA	SC	29203	
YOUNG	PATRICK & KEDR		925 BLUE RIDGE TERRACE	COLUMBIA	SC	29203	
YOUNG	PEARLINE N & S		6113 COLONY DR	COLUMBIA	SC	29203	
YOUNG	THELMA		852 EAST 230TH ST	BRONX	NY	10466	
YOUNG	WILLIE C		8 DAYTON ST	COLUMBIA	SC	29203	
YOUNG MENS CHRISTIAN		% BRIAN BOGEN	810 6TH AVE W	HENDERSONVILLE	NC	28739	

SCE&G
Property Ownership Mailout List
Denny Terrace - Pineland 230 kV Line

YOUNG, LF EST	MARY F		1218 DENNY RD	COLUMBIA	SC	29203	
YOUNGBLOOD	ANGELA		1 GRANARY CT	COLUMBIA	SC	29203	
YOUNGER	RAYMOND E		10 LANCER CT	COLUMBIA	SC	29203	
ZEIGLER	EMILY	% SCHEMELLE WIL	1962 NORTH 29TH ST	PHILADELPHIA	PA	19121	
ZIMMERMAN	JAMIE	CLARENCE & ELL	5608 KNIGHTER S	COLUMBIA	SC	29203	Ret'd by PO
ZIMMERMAN	THURMAN C & HATTIE J		568 PORTCHESTER	COLUMBIA	SC	29203	
ZION BAPTIST CHURCH, TRUSTEES			PO BOX 3242	COLUMBIA	SC	29230	
ZION CHAPEL BAPT CHURCH, TRUSTEES			2313 LORICK AVE	COLUMBIA	SC	29203	

APPENDIX E

SCE&G TRANSMISSION LINE SITING PROCESS
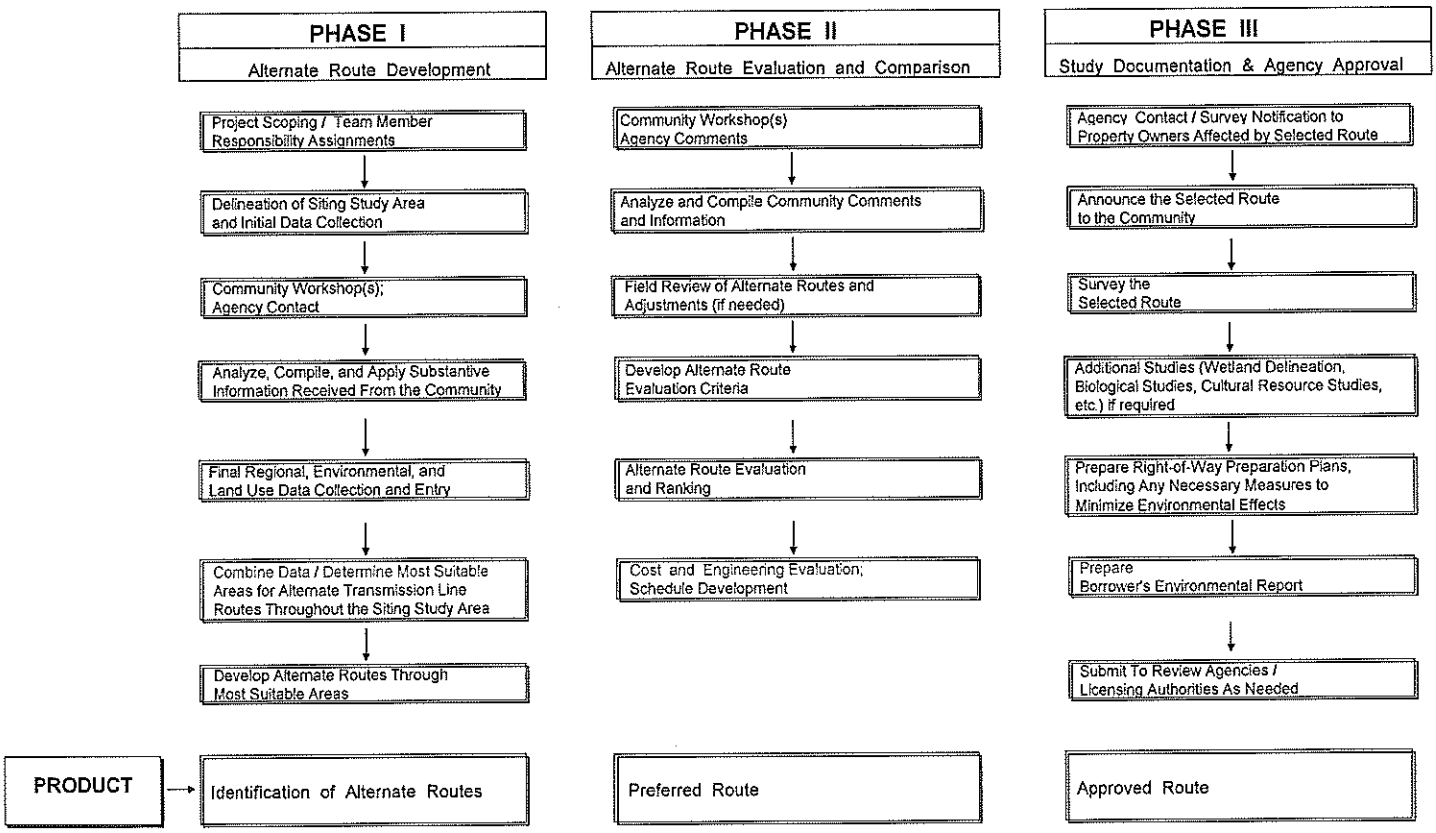
TRANSMISSION LINE SITING PROCESS