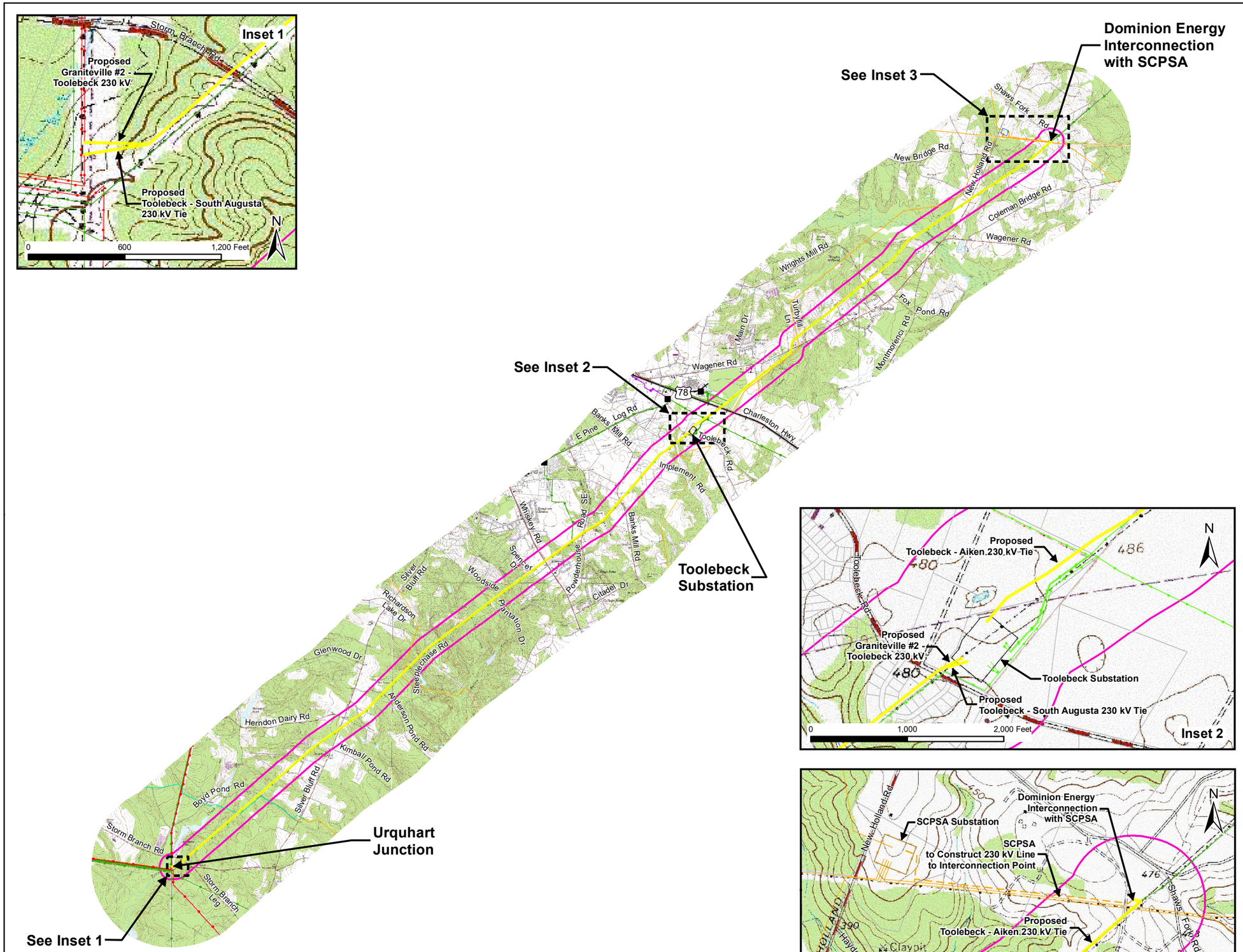





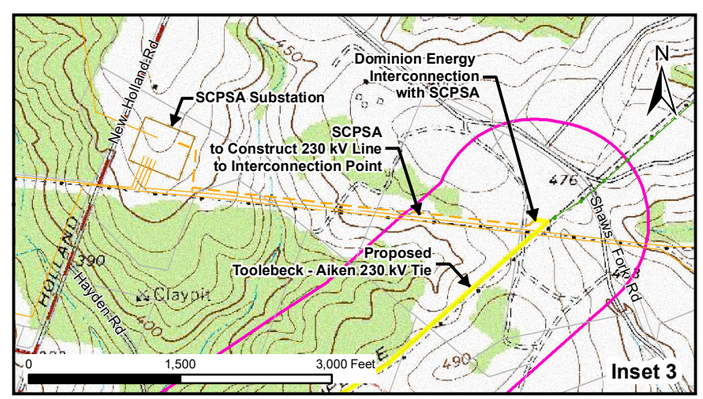


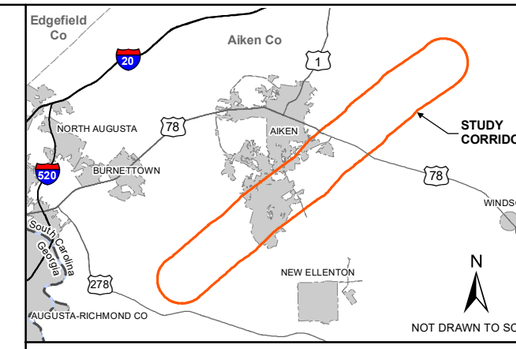


## Legend

- Dominion Energy Substation
- Road
- Railroad
- Proposed Dominion Energy 230 kV Transmission Line
- Dominion Energy 46 kV Transmission Line
- Dominion Energy 115 kV Transmission Line
- Dominion Energy 230 kV Transmission Line
- SCPSA Transmission Line
- Central Electric Transmission Line
- Property Line
- Route Corridor

N W E S

0 1.5 3 Miles

Source: USGS 7.5' Quadrangle Maps

# USGS Quadrangle Map

**Toolebeck - Aiken 230 kV Tie, Graniteville #2 - Toolebeck 230 kV, Toolebeck - South Augusta 230 kV Tie, and Associated Facilities**

Aiken County, SC

Dominion Energy

**FIGURE 3.1-B**

ACCEPTED FOR PROCESSING - 2020 February 5 11:23 AM - SCPSC - 2020-43-E - Page 1 of 1