ACCEPTED FOR PROCESSING - 2020 February 15 12:36 PM SCPSC 2020-43-E - Page 39 of 39

References Cited

Adovasio, J. M., J. Donahue, and R. Stuckenrath

1990 The Meadowcroft Rockshelter Radiocarbon Chronology, 1975-1990. *American Antiquity* 55:348-354.

Anderson, David G.

1979 *Excavations at Four Fall Line Sites in the Southeastern Columbia Beltway Project.* Prepared for the South Carolina Department of Highways and Public Transportation, Columbia.

1990 The Paleoindian Colonization of Eastern North America: A View from the Southeastern United States. In *Early Paleoindian Economies of Eastern North America*, edited by Kenneth B. Tankersley and Barry L. Isaac, pp. 163-216. Research in Economic Anthropology, Supplement 5. JAI Press, Greenwich, Connecticut.

1994 *The Savannah River Chiefdoms: Political Change in the Late Prehistoric Southeast.* University of Alabama Press, Tuscaloosa.

Anderson, David G., Charles E. Cantley, and A. Lee Novick

1982 The Mattassee Lake Sites: Archaeological Investigations along the Lower Santee River in the Coastal Plain of South Carolina. US Department of the Interior, National Park Service, Southeast Regional Office, Atlanta.

Anderson, David G., and Glen T. Hanson

1988 Early Archaic Settlement in the Southeastern United States: A Case Study from the Savannah River Basin. *American Antiquity* 53:262-286.

Anderson, David G., and J. W. Joseph

1988 *Prehistory and History along the Upper Savannah River: Technical Synthesis of Cultural Resource Investigations, Richard B. Russell Multiple Resource Area* (Volume I). US Department of the Interior, National Park Service, Interagency Archaeological Services, Atlanta, Georgia.

Anderson, David G., and Patricia A. Logan

1981 *Francis Marion National Forest Cultural Resources Overview.* US Forest Service, Columbia, South Carolina.

Anderson, David G., R. Gerald Ledbetter and Lisa O'Steen

1990 *Paleoindian Archaeology of Georgia.* University of Georgia Laboratory of Archaeology Series Report 28. Athens

Bailey, Ralph

2011 *Cultural Resources Survey of the Line 1 Replacement Project.* Prepared for FERC, Washington, D.C.

ACCEPTED FOR PROCESSING - 2020 February 15 12:36 PM SCPSC 2020-43-E - Page 2 of 39

Barker, Alex W., and Timothy R. Pauketat (editors)
1992 *Lords of the Southeast: Social Inequality and the Native Elites of Southeastern North America.* Archaeological Papers of the American Anthropological Association #3.

Barrett, John Gilchrist
1987 *North Carolina as a Civil War Battleground: 1861-1865.* North Carolina Department of Cultural Resources, Raleigh.

Bartram, William
1791 *Travel through North and South Carolina, Georgia, East and West Florida, The Cherokee Country: The Extensive Territories of the Muscogulges or Creek Confederacy, and the Country of the Choctaws; Containing an Account of the Soil and Natural Production of These Regions, Together with Observations on the Manners of the Indians.* Philadelphia: James and Johnson.

Blanton, Dennis B. and Kenneth E. Sassaman
1989 Pattern and Process in the Middle Archaic Period of South Carolina. In *Studies in South Carolina Archaeology,* edited by Albert C. Goodyear III and Glen T. Hanson, pp. 53-72. South Carolina Institute of Archaeology and Anthropology Anthropological Studies 9. Columbia.

Blanton, D.B., C.T. Espenshade, and P.E. Brockington, Jr.
1986 *An Archaeological Study of 38SU83: A Yadkin Phase Site in the Upper Coastal Plain of South Carolina.* Prepared for the South Carolina Department of Highways and Public Transportation, Columbia.

Brooks, M.J., D.J. Colquhoun, R.R. Pardi, W.S. Newman and W.H. Abbott
1979 Preliminary Archaeological and Geological Evidence for Holocene Sea Level Fluctuations in the Lower Cooper River Valley, South Carolina. *Florida Anthropologist* 32:85-103.

Brooks, Richard D.
1981 Initial Historic Overview of the Savannah River Plant, Aiken and Barnwell Counties, South Carolina. *South Carolina Institute of Archaeology and Anthropology Research Manuscript Series* 170.

Butler, William B.
1987 Significance and Other Frustrations in the CRM Process. *American Antiquity* 53:820-829.

Caldwell, Joseph R.
1958 Trend and Tradition in the Prehistory of the Eastern United States. *Memoirs of the American Anthropological Association* 88.

Carlisle, R. C., and J. M. Adovasio (editors)
1982 *Meadowcroft: Collected Papers on the Archaeology of Meadowcroft Rockshelter and the Cross Creek Drainage.* University of Pittsburgh Press, Pittsburgh.

ACCEPTED FOR PROCESSING - 2020 February 15 12:36 PM SCDPS 2020-13-B-Page 39 of 39

Cashin, Edward H.
1978 *An Informal History of Augusta.* Richmond County Board of Education, Augusta, GA.

Cashin, Joseph R.
1986 Colonial Augusta: Key to the Indian Country. Published by Mercer University Press.

Charles, Tommy
1986 The Fifth Phase of the Collectors' Survey. South Carolina Institute of Archaeology and Anthropology *Notebook* XVIII: 1-27. Columbia.

Claggett, Stephen R., and John S. Cable (compilers)
1982 *The Haw River Sites: Archaeological Investigations at Two Stratified Sites in the North Carolina Piedmont.* Prepared for the US Army Corps of Engineers, Wilmington District. Wilmington, North Carolina.

Cleland, Charles E.
1976 The Focal-Diffuse Model: An Evolutionary Perspective on the Prehistoric Cultural Adaptations of the Eastern United States. *Mid-continental Journal of Archaeology* 1:59-76.

Coe, Joffre L.
1964 *The Formative Cultures of the Carolina Piedmont.* Transactions of the American Philosophical Society 54.

Colquhoun, Donald R., Mark J. Brooks, James L. Michie, William B. Abbott, Frank W. Stapor, Walter H. Newman, and Richard R. Pardi
1981 Location of archaeological sites with respect to sea level in the Southeastern United States. In *Striae, Florilegiem Florinis Dedicatum* 14, edited by L.K. Kenigsson and K. Paabo, pp. 144-150.

The Council of South Carolina Professional Archaeologists (COSCPA)
2005 *South Carolina Standards and Guidelines for Archaeological Investigations.* (Updated 2013) Columbia, South Carolina.

Crane, Verner M.
1956 *Southern Frontier 1670-1732.* University of Michigan Press, Ann Arbor.

Delcourt, Hazel R.
1979 Late Quaternary Vegetation History of the Eastern Highland Rim and Adjacent Cumberland Plateau of Tennessee. *Ecological Monographs* 49:255-280.

Delcourt, Paul A. and Hazel R. Delcourt
1979 *Late Pleistocene and Holocene Distributional History of the Deciduous Forest in the Southeastern United States.* Veroff. Geobot. Inst. ETH, Stuftung Rubel, Zurich 68: 79-107.

ACCEPTED FOR PROCESSING - 2020 February 15 12:36 PM SCPSC 2020-43-E - Page 4 of 39

DePratter, Chester

1988 Indian Occupations of the Savannah River Valley During the Late Prehistoric and Early Historic Periods. Manuscript on file, Chester B. DePratter, Columbia, South Carolina.

1989 Cofitachequi: Ethnohistorical and Archaeological Evidence. In *Studies in South Carolina Archaeology,* edited by Albert C. Goodyear III and Glen T. Hanson, pp.133-156. South Carolina Institute of Archaeology and Anthropology Anthropological Studies 9. Columbia.

Dillehay, T. D.

1989 *Monte Verde: A Late Pleistocene Settlement in Chile.* Smithsonian Institution Press, Washington, DC.

1997 *Monte Verde: A Late Pleistocene Settlement in Chile, Volume II: The Archaeological Context and Interpretation.* Smithsonian Institution Press, Washington, DC.

Dobbs, David

2019 *Literature Review and Reconnaissance of the Proposed Toolebeck – Aiken 230 kV Tie and Segments of the Graniteville #2 – Toolebeck 230 kV and Toolebeck – South Augusta 230 kV Tie and Associated Facilities, Aiken County, South Carolina.* Prepared for Pike Engineering, LLC, Fort Mill, South Carolina. Prepared by Brockington and Associates, Inc., Atlanta, Georgia.

Espenshade, Christopher T.

1986 Climbing on the Macro Band Wagon. Paper presented at the Twelfth Annual Meeting of the Archaeological Society for South Carolina, Columbia.

Espenshade, Christopher T., and Paul E. Brockington, Jr.

1989 *An Archaeological Study of the Minim Island Site: Early Woodland Dynamics in Coastal South Carolina.* US Army Corps of Engineers, Charleston District, Report COESAM/PDER/89/004. Charleston, South Carolina.

Ferguson, Leland G. and Stanton W. Green

1984 South Appalachian Mississippian: Politics and Environment in the Old, Old South. *Southeastern Archaeology* 3:139-143.

Fraser, Walter J.

1989 *Charleston! Charleston! The History of a Southern City.* University of South Carolina Press, Columbia.

Friends of the Edisto (FRED)

2019 *An Introduction to the Edisto.* Electronic document retrieved from https://www.edistofriends.org/edisto-river/introduction-edisto. Accessed 9/20/2019.

Futch, Jana and Patricia Stallings

2014 *A Phase I Archaeological Resources Survey of the 17.6-Mile Urquhart-Graniteville Transmission Line Corridor.* Prepared for UC Synergetic, LLC, Charlotte, North Carolina.

ACCEPTED FOR PROCESSING - 2020 February 15 12:36 PM SCDPS 2020-13-B-Page 5 of 39

Gardner, William H.
1974 *The Flint Run Paleo Indian Complex: A Preliminary Report 1971 through 1973 Seasons.* Catholic University of America, Archaeology Laboratory, Occasional Paper No. 1. Washington, DC.

Glassow, Michael
1977 Issues in Evaluating the Significance of Archaeological Resources. *American Antiquity,* 42 (3): 413-420.

Goodyear, Albert C., III
1979 *A Hypothesis for the Use a/Cryptocrystalline Raw Materials Among Paleo-Indian Groups of North America.* South Carolina Institute of Archaeology and Anthropology Research Manuscript Series 156. Columbia.

Goodyear, Albert C., III
1999 The Early Holocene Occupation of the Southeastern United States: A Geoarchaeological Summary. In *Ice Age People of North America: Environments, Origins, and Adaptations*, edited by R. Bonnichsen and K. L. Turnmire, pp. 432-481. Oregon State University Press, Corvallis.

Goodyear, Albert C., III, and Glen T. Hanson
1989 *Studies in South Carolina Archaeology.* South Carolina Institute of Archaeology and Anthropology Anthropological Studies 9. Columbia.

Goodyear, Albert C., III, James L. Michie, and Tommy Charles
1989 The Earliest South Carolinians. In *Studies in South Carolina Archaeology,* edited by Albert C. Goodyear III and Glen T. Hanson, pp. 19-52. South Carolina Institute of Archaeology and Anthropology Anthropological Studies 9. Columbia.

Green, W.
2006 *Cultural Resources Literature Review and Reconnaissance Survey of 320 Acres at the Project Gas Site Aiken County, South Carolina.* Prepared for COE, Columbia, South Carolina.

Gunn, J. D., and K. Wilson
1993 *Archaeological Data Recovery Investigations at Sites 38CT54 and 38CT58 along the S.C. 151 Jefferson Bypass, Chesterfield County, South Carolina.* Report submitted to the South Carolina Department of Highways and Public Transportation. Prepared by Garrow and Associates, Inc., Raleigh, North Carolina.

Hale, Stephen Delaney
2000 *Aiken and its horses: A celebration of equestrian sports.* The Augusta Chronicle, Augusta, Georgia.

ACCEPTED FOR PROCESSING - 2020 February 15 12:36 PM SCPS 2020-13-B-Page 6 of 39

Hanson, Glen T.
1982 The Analysis of Late Archaic-Early Woodland Adaptive Change along the Savannah River: A Proposed Study. South Carolina Institute of Archaeology and Anthropology *Notebook* XIV:1-38. Columbia.

Hodler, Thomas W. and Donald R. Schretter
1986 *The Atlas of Georgia.* University of Georgia Institute of Community and Area Development, Athens.

Holschlag, Stephanie and Michael J. Rodeffer
1977 *Ninety Six: Exploratory Excavations in the Village.* Report prepared for the National Park Service and the South Carolina Department of Archives and History, Grant No. 45-74-00124-00, Columbia.

Hudson, Charles, Marvin T. Smith, and Chester B. DePratter
1984 The Hernando DeSoto Expedition: From Apalachee to Chiaha. *Southeastern Archaeology* 3(1):65-77.

Ivers, Larry
1970 *Colonial Forts of South Carolina: 1670-1775.* University of South Carolina Press, Columbia.

Johnston, George Milligen
1763 *A Short Description of the Province of South Carolina, with an account of The Air, Weather, and Diseases, at Charles-town.* On file at the South Caroliniana Library, University of South Carolina, Columbia.

Klosky, Beth Ann
1971 *The Pendleton Legacy.* Sandlapper Press, Columbia, South Carolina.

Kuchler, A.W.
1964 Potential Natural Vegetation of the Coterminous United States. *American Geographical Society Special Publications* Vol. 36.

Marshall, R.A. (editor)
1987 *The Emergent Mississippian: Proceedings of the Sixth Mid-South Conference Archaeological Conference, June 6-9, 1985.* Mississippi State University, Cobb Institute of Archaeology, Occasional Papers no. 87-01.

McAlester, Virginia
2015 *A Field Guide to American Houses*, revised edition. Alfred A. Knopf, New York.

McAvoy, J. M., and L. D. McAvoy
1997 Archaeological Investigations of Site 44SX202, Cactus Hill, Sussex County, Virginia. *Virginia Department of Historic Resources Research Series* No. 8. Richmond.

ACCEPTED FOR PROCESSING - 2020 February 15 12:36 PM SCSPS 2020-03-B-P Page 7 of 39

McMakin, Todd A., Tina R. Rust, and Eric C. Poplin
2000 *Archaeological Data Recovery in the SC 151 Widening Project, Chesterfield County, South Carolina.* Prepared for the South Carolina Department of Transportation, Columbia.

Meltzer, David J.
1988 Late Pleistocene Human Adaptations in Eastern North America. *Journal of World Prehistory* 2:1-53.

Meltzer, D., D. Grayson, G. Ardila, A. Barker, D. Dincauze, C. Haynes., F. Mena, L. Nunez, and D. Stanford
1997 On the Pleistocene Antiquity of Monte Verde, Southern Chile. *American Antiquity* 62:659-663.

Meltzer, David J., and Bruce D. Smith
1986 Paleoindian and Early Archaic Subsistence Strategies in Eastern North America. In *Foraging, Collecting, and Harvesting: Archaic Period Subsistence and Settlement in the Eastern Woodlands,* edited by S. Neusius, pp. 3-31. Southern Illinois University Center for Archaeological Investigations Occasional Paper 6. Carbondale.

Michie, James L.
1977 Late Pleistocene Human Occupation of South Carolina. Senior Honors Thesis, Department of Anthropology, University of South Carolina, Columbia.

Milling, Chapman J.
1969 *Red Carolinians.* University of South Carolina Press, Columbia.

Mills, Robert
1825 *Atlas of South Carolina.* The Sandlapper Store, Lexington, South Carolina.

Muller, Jon
1997 *Mississippian Political Economy.* Plenum Press, New York.

National Park Service (NPS)
1997 *How to Apply the National Register Criteria for Evaluation.* National Register Bulletin 15: U.S. Department of the Interior, National Park Service, Interagency Resources Division, Washington, DC.

Oliver, B. L.
1985 *Tradition and Typology: Basic Elements of the Carolina Projectile Point Sequence.* University of Alabama Press, Tuscaloosa, Alabama.

Orser, Charles E., Jr.
1988 *The Material Basis of the Postbellum Tenant Plantation: Historical Archaeology in the South Carolina Piedmont.* University of Georgia Press, Athens.

ACCEPTED FOR PROCESSING - 2020 February 15 12:36 PM SCPSC 2020-03-E - Page 50 of 39

O'Steen, Lisa

1983 *Early Archaic Settlement Patterns in the Wallace Reservoir: An Inner Piedmont Perspective.* Unpublished Master's Thesis, Department of Anthropology, University of Georgia. Athens.

O'Steen, L., R.J. Ledbetter, D.T. Elliott and W.W. Barker

1986 Paleoindian Sites of the Inner Piedmont of Georgia: Observations of Settlement in the Oconee Watershed. *Early Georgia* 13:1-63.

Parker, Patricia L.

1985 *Guidelines for Local Surveys: A Basis for Preservation Planning.* National Register Bulletin 24. Originally published in 1977. U.S. Department of the Interior, National Park Service, Washington, D.C.

Petty, Julian J.

1943 *The Growth and Distribution of Population in South Carolina.* State Council for Defense, Industrial Development Committee, Columbia, South Carolina.

Plummer, G.L.

1975 18th century forests in Georgia. *Bulletin of the Georgia Academy of Sciences* 33:1–19.

Poplin, Eric C.

1990 *Prehistoric Settlement in the Dog River Valley: Archaeological Data Recovery at 9D034, 9D039, and 9D045, Douglas County, Georgia.* Prepared for the Douglasville-Douglas County Water and Sewer Authority, Douglasville, Georgia.

1992 *Architectural Survey for US Highway 78 Improvements, Aiken to Elko.* Prepared for SCDOT, Columbia, South Carolina.

Potter, Elisabeth Walton, and Beth M. Boland

1992 *Guidelines for Evaluating and Registering Cemeteries and Burial Places.* National Register Bulletin 41, US Department of the Interior, National Park Service.

Prunty, Merle, Jr.

1955 The Renaissance of the Southern Plantation. *The Geographical Review.* XLV (4): 459-491.

Purrington, Burton L.

1983 Ancient Mountaineers: An Overview of the Prehistoric Archaeology of North Carolina's Western Mountain Region. In *The Prehistory of North Carolina: An Archaeological Symposium,* edited by Mark A. Mathis and Jeffrey J. Crow, pp. 83-160. North Carolina Division of Archives and History, Raleigh.

Quarterman, E., and C. Keever

1962 Southern Mixed Hardwood Forest: Climax in the Southeastern Coastal Plain. *Ecological Monographs* 32:167-185.

ACCEPTED FOR PROCESSING - 2020 February 15 12:36 PM SCPSC 2020-43-E - Page 60 of 139

Quattlebaum, Paul
1956 *The Land Called Chicora, the Carolinas Under Spanish Rule with French Intrusions, 1520-1670.* University of Florida Press, Gainesville.

Reinhart, C.
1994 An Intensive Survey of the Proposed SC 302 Widening. Prepared for SCDOT, Columbia, South Carolina.

Roberts, Wayne D.
1986 *Archaeological Survey of SC Rt. 302/4 Bridge Replacement at Shaw's Creek.* Prepared for SCDOT, Columbia, South Carolina.

Roberts, Wayne D.
1987 *Archaeological Survey of SC 302/4 Bridge Replacement at Shaw's Creek Borrow Pit.* Prepared for SCDOT, Columbia, South Carolina.

Rogers, Vergil A.
1985 *Soil Survey of Aiken County Area, South Carolina.* U.S. Department of Agriculture, Soil Conservation Service, Washington, D.C.

Rogers, J. Daniel, and Bruce D. Smith
1995 *Mississippian Communities and Households.* University of Alabama Press, Tuscaloosa, Alabama.

Sassaman, K.E., M.J. Brooks, G.T. Hanson, and D.G. Anderson
1990 *Native American Prehistory of the Middle Savannah River Valley.* South Carolina Institute of Archaeology and Anthropology Savannah River Archaeological Research Papers 1. Columbia.

Sassaman, Kenneth E., I. Randolph Daniel Jr., and Christopher R. Moore
2002 *G. S. Lewis-East: Early and Late Archaic Occupations along the Savannah River, Aiken County, South Carolina.* Savannah River Archaeological Research Papers 12. South Carolina Institute of Archaeology and Anthropology, Columbia.

Segovia, Antonio V.
1985 *Archeological Geology of the Savannah River Valley and Main Tributaries in the Richard B. Russell Multiple Resource Area.* Thunderbird Research Corporation, Front Royal, Virginia.

Sheehan, Mark C., Donald R. Whitehead and Stephen T. Jackson
1985 *Late Quaternary Environmental History of the Richard B. Russell Multiple Resource Area.* Submitted to the United States Army Corps of Engineers, Savannah District.

Sheldon, Elizabeth S.
1983 Vegetational History of the Wallace Reservoir. *Early Georgia* 11(1-2):19-31.

ACCEPTED FOR PROCESSING - 2020 February 15 12:36 PM SCPSC 2020-43-E - Page 10 of 39

Smith, Bruce D.

1975 *Middle Mississippian Exploitation of Animal Populations.* University of Michigan Museum of Anthropology Anthropological Papers 57. Ann Arbor.

South, Stanley

1979 *The Search for Santa Elena on Parris Island in South Carolina.* South Carolina Institute of Archaeology and Anthropology Research Manuscript Series 150. Columbia.

Strother, T. Ella

2008 *A Pictorial History of African-Americans and Aiken County.* Donning Company Publishers, Virginia Beach, Virginia.

Taylor, Richard L. and Marion F. Smith

1978 *The Report of the Intensive Survey of the Richard B. Russell Dam and Lake Project, Savannah River, Georgia and South Carolina.* South Carolina Institute of Archaeology and Anthropology Research Manuscript Series 143. Columbia.

Townsend, Jan, John H. Sprinkle, Jr. and John Knoerl

1993 *National Register Bulletin 3 6: Guidelines for Evaluating and Registering Historical Archaeological Sites and Districts.* US Department of the Interior, Park Service, Interagency Resources Division, Washington, DC.

Trinkley, Michael

1983 Ceramics of the Central South Carolina Coast. *South Carolina Antiquities* 12:1-35.

1989 An Archaeological Overview of the South Carolina Woodland Period: It's the Same Old Riddle. In *Studies in South Carolina Archaeology,* edited by Albert C. Goodyear III and Glen T. Hanson, pp. 73-90. South Carolina Institute of Archaeology and Anthropology Anthropological Studies 9. Columbia.

Trinkley, Michael and N. Southerland

2009 *Cultural Resources Survey of the Silver Bluff-North Augusta 115kV Transmission Line.* Prepared for FERC, Washington, D.C.

United States Department of Agriculture (USDA)

2019 Custom Soil Survey Report for Aiken County, South Carolina. Electronic document available at http://websoilsurvey.nrcs.usda.gov/app/HomePage.htm, accessed May 2014.

United States Geological Survey (USGS)

1980 *Aiken, South Carolina* topographic quadrangle map.

1989 *Hollow Creek, South Carolina* topographic quadrangle map.

1980 *Graniteville, South Carolina* topographic quadrangle map.

ACCEPTED FOR PROCESSING - 2020 February 15 12:36 PM SCPSC 2020-43-E - Page 11 of 39

United States Geological Survey (USGS) (continued)

1989 *New Ellenton, South Carolina* topographic quadrangle map.

1961 *Oakwood, South Carolina* topographic quadrangle map.

1989 *Windsor, South Carolina* topographic quadrangle map.

Van Clayton, Frederick

1988 *Settlement of Pendleton District.* Southern Historical Press, Easley, South Carolina.

Vandervelde, Isabel

1999 Aiken County: The Only South Carolina County Founded During Reconstruction. Spartanburg, SC: Reprint Company Publishers.

Ward, H. Trawick

1983 A Review of Archaeology in the North Carolina Piedmont: A Study of Change. In *The Prehistory of North Carolina: An Archaeology Symposium*, edited by Mark A. Mathis and Jeffrey J. Crow, pp. 53-81. North Carolina Division of Archives and History, Raleigh.

Watts, W.A.

1970 The Full Glacial Vegetation of Northern Georgia. *Ecology* 51(1).

1980 Late Quaternary Vegetation History at White Pond on the Inner Coastal Plain of South Carolina. *Quaternary Research* 10.

Wayt, Howard

2016 Railroad Tracks Belonging to the South Carolina Canal and Railroad Company 1839-1852. *Industrial Archaeology* 42(1):19-36.

Weir, Robert.

1983 *Colonial South Carolina: A History.* KTO Press. Columbia, South Carolina.

Wetmore, R.Y., A. C. Goodyear III and D.J. Colquhoun

1986 *Archaeological Investigations at Nipper Creek (38RDJ8): An Archaic Fall-Line Site.* South Carolina Institute of Archaeology and Anthropology Research Manuscript Series 201. Columbia.

Wharton, Charles H.

1978 *The Natural Environments of Georgia.* Georgia Department of Natural Resources, Atlanta.

1989 *The Natural Environments of Georgia.* Georgia Department of Natural Resources, Atlanta.

Whitehead, Donald R.

1965 Palynology and Pleistocene phytogeography of unglaciated eastern North America. In *The Quaternary of the United States,* edited by H.E. Wright, Jr. and D.G. Frey. Princeton University Press.

Whitehead, Donald R. (continued)

1973 Late Wisconsin vegetational changes in unglaciated eastern North America. *Quaternary Research* 3:621-631.

Willey, Gordon R., and Philip Phillips

1958 *Method and Theory in American Archaeology*. University of Chicago Press, Chicago, Illinois.

ACCEPTED FOR PROCESSING - 2020 February 15 12:36 PM SCPSC 2020-43-E - Page 12 of 39

Appendix A
Artifact Catalog

ACCEPTED FOR PROCESSING - 2020 February 15 12:36 PM MCSPSC 2020-13-B-P Page 13 of 39

Artifact Catalog: 230 kV Line Survey

Brockington and Associates, Inc. uses the following proveniencing system. Provenience 1 designates general surface collections. Numbers after the decimal point designate subsequent surface collections, or trenches. Proveniences 2 to 200 designate shovel tests. Controlled surface collections and 50 by 50 cm units are also designated by this provenience range. Proveniences 201 to 400 designate 1 by 1 m units done for testing purposes. Proveniences 401 to 600 designate excavation units (1 by 2 m, 2 by 2 m, or larger). For all provenience numbers except 1, the numbers after the decimal point designate levels. Provenience X.0 is a surface collection at a shovel test or unit. X.1 designates level one, and X.2 designates level two.

Site Number: Isolate 1

Catalog #	*Count*	*Weight (in g)*	*Artifact Description*	*Temporal Range*	*Comments*
SITE NUMBER:	Isolate 1				
Provenience Number:		**2 . 0**	**Shovel Test 220, Surface**		
1	2	16.1	Yellowware, Rockingham-like Glazed Hollowware Rim	1820 - 1940	Pieces mend, cross mends with catalog #2
2	2	11.4	Yellowware, Rockingham-like Glazed Hollowware Body	1820 - 1940	Pieces mend, cross mends with catalog #1

ACCEPTED FOR PROCESSING - 2020 February 13 12:30 PM SCDCRS 2020-43-Page 46 of 39

Appendix B
Resume of Key Personnel

ACCEPTED FOR PROCESSING - 2020 February 15 12:36 PM - SCPSC 2020-43 - Page 16 of 39

ACCEPTED FOR PROCESSING - 2020 February 15 12:36 PM SCPSC 2020-43-E - Page 17 of 39

Brockington
CULTURAL RESOURCES CONSULTING

ALEX Y. SWEENEY
SAVANNAH OFFICE BRANCH MANAGER/PROJECT MANAGER/SENIOR ARCHAEOLOGIST

EDUCATION

M.A. in Anthropology (2003), University of South Carolina
B.S. in Anthropology (1997), Radford University

APPOINTMENTS/OFFICES

Georgia National Register of Historic Places Review Board Member (2014-2018)

AREAS OF SPECIALIZATION

Contact and Post-Contact Studies
Historical Documentation
Integrated Cultural Resources Management Plans
Prehistoric and Historic Ceramic Analysis
Archaeological Spatial Analysis
Cultural Resources Impact Analysis

PROFESSIONAL AND COMMITTEE MEMBERSHIPS

Register of Professional Archaeologists (RPA)
Conference Society for Georgia Archaeology
Southeastern Archaeological Conference
Society of American Military Engineers
Society of American Archaeology
Society of Historical Archaeology

PROFESSIONAL POSITIONS

Brockington and Associates, Inc.: Branch Manager, Project Manager, Senior Archaeologist (1997-present)

SELECT PROJECTS, PUBLICATIONS, PRESENTATIONS AND EXPERIENCE

2019 Principal Investigator, *Phase I Cultural Resources Survey and Assessment of Effects of the Proposed Robins Solar Generation Project Tract, the Wellston Substation, and the Wellston-Robins AFP #4 115 kV Transmission Line Corridor, Bibb and Houston Counties, Georgia.* Prepared for Georgia Power Company, Atlanta, and Robins Air Force Base, Warner Robins.

2019 Program Manager, *Architectural Protection Plan, Commander Fleet Activities Sasebo, Japan.* Prepared for NAVFAC Far East, Japan.

2019 Project Manager, *Phase I Archaeological Resources Survey of the Truman Linear Park Phase IIB Trail, Chatham County, Georgia.* Prepared for Georgia Department of Transportation, Atlanta.

2019 Principal Investigator, *Phase I Cultural Resources Survey of the Benton Boulevard Extension Phase II Project Corridor, Chatham County, Georgia.* Prepared for Sligh Environmental Consultants, Savannah.

2019 Project Manager, *Historic Context for the Altamaha Waterfowl Management Area, McIntosh County, Georgia.* Prepared for The Georgia Department of Natural Resources, Fort Valley.

2019 Project Manager, *Gerry US Army Reserve Center (NY025) Phase 1B Archaeological Survey, Chautauqua County, New York.* Prepared for Army Reserve Installation Management Directorate, Fort Belvoir, 99th RD, and USACE-Louisville District.

2019 Project Manager, *William H. Seward US Army Reserve Center (NY039) Phase 1B Archaeological Survey, Onondaga County, New York.* Prepared for Army Reserve Installation Management Directorate, Fort Belvoir, 99th RD, and USACE-Louisville District.

2019 Project Manager, *Jecelin US Army Reserve Center (MD005) Determination of Eligibility/Testing Plan, Baltimore City, Maryland.* Prepared for Army Reserve Installation Management Directorate, Fort Belvoir, 99th RD, and USACE-Louisville District.

2019 Principal Investigator, *SGT George Lenkalis US Army Reserve Center (PA097) Phase 1A Archaeological Survey, Luzerne County, Pennsylvania.* Prepared for Army Reserve Installation Management Directorate, Fort Belvoir, 99th RD, and USACE-Louisville District.

ACCEPTED FOR PROCESSING - 2020 February 15 12:36 PM SCPSC 2020-43-E - Page 18 of 39

2019 Principal Investigator, *PFC Harry J. Fridley US Army Reserve Center (VA020) Phase 1B Archaeological Survey, Alleghany County, Virginia.* Prepared for Army Reserve Installation Management Directorate, Fort Belvoir, 99th RD, and USACE-Louisville District.

2019 Principal Investigator, *PFC Harry J. Fridley US Army Reserve Center (VA020) Architectural Survey and Assessment, Alleghany County, Virginia.* Prepared for Army Reserve Installation Management Directorate, Fort Belvoir, 99th RD, and USACE-Louisville District.

2019 Project Manager, *Cultural Resources Update and Assessment of Effects for the Cross-Terminal Road Relocation Project, Chatham County, Georgia.* Prepared for the Georgia Ports Authority, Savannah, Georgia.

2018 Program Manager, *Cultural Resources Survey of the Georgia International Rail Park, Effingham County, Georgia.* Prepared for Resource and Land Consultants, Savannah.

2018 Principal Investigator, *Phase I Intensive Cultural Resources Survey and Phase II Archaeological Testing for the 1,411.7-acre Bryan County OEM Site, Bryan County, Georgia.* Prepared for the Savannah Economic Development Authority, Savannah.

2018 Principal Investigator, *Phase I Intensive Cultural Resources Survey for the 20.0-acre Love's Travel Stop and Country Store Project Tract, Bryan County, Georgia.* Prepared for Love's Hospitality, Oklahoma City, Oklahoma.

2018 Principal Investigator, *Cultural Resources Reconnaissance for the Murray South Industrial Park, GRAD Certification, Murray County, Georgia.* Prepared for Thomas & Hutton, Savannah.

2018 Author, *Cultural Continuity and Change: Archaeological Research at Yamasee Primary Towns in South Carolina.* Book chapter-The Yamasee Indians: From Florida to South Carolina. University of Nebraska Press, Lincoln.

2018 Principal Investigator, *Archaeological Sensitivity Assessment and Phase I Archaeological Survey of the Charles J. Milbrandt (Aberdeen) AFRC, 88th Readiness Division, Brown County, South Dakota.* Prepared for USAR, 88th RD and USACE-Louisville District.

2018 Principal Investigator, *Archaeological Sensitivity Assessment and Phase I Archaeological Survey of the Antelope Flats (WY010/5660A) US Army Reserve Center, 88th Readiness Division, Natrona County, Wyoming.* Prepared for USAR, 88th RD and USACE-Louisville District.

2018 Principal Investigator, *Archaeological Sensitivity Assessment and Phase I Archaeological Survey of the Lewis & Clark (Bismarck) US Army Reserve Center, 88th Readiness Division, Burleigh County, North Dakota.* Prepared for USAR, 88th RD and USACE-Louisville District.

2018 Principal Investigator, *Archaeological Sensitivity Assessment and Phase I Archaeological Survey of Select 88th Readiness Division, US Army Reserve Centers in Utah, Cache, Salt Lake, Utah, and Weber Counties, Utah.* Prepared for USAR, 88th RD and USACE-Louisville District.

2018 Principal Investigator, *Archaeological Sensitivity Assessment and Phase I Archaeological Survey of Select US Army Reserve Centers 88th RSC Facilities in Montana, Lewis and Clark and Yellowstone Counties, Montana.* Prepared for USAR, 88th RD and USACE-Louisville District.

2018 Principal Investigator, *Class III Archaeological Survey of 1,600 Acres at the Limestone Hills Training Area, Montana Army National Guard, Broadwater County, Montana.* Prepared for USACE-Omaha District.

2018 Principal Investigator, *Archaeological Sensitivity Assessment and Phase I Archaeological Survey of Select 88th Readiness Division, U.S. Army Reserve Centers in Colorado, Adams and Jefferson Counties, Colorado.* Prepared for USAR, 88th RD and USACE-Louisville District.

2018 Principal Investigator, *Archaeological Sensitivity Assessment and Phase I Archaeological Survey of Select 88th Readiness Division, U.S. Army Reserve Centers in Missouri, Buchanan, Cass, Franklin, Jasper, and St. Francois Counties, Missouri.* Prepared for USAR, 88th RD and USACE-Louisville District.

2017 Project Manager, *Genuine Parts Expansion, Kent County, Michigan.* Prepared for Genuine Parts Company, Atlanta, Georgia.

2017 Program Manager, *Georgia Ports Authority Multimodal Connector, Chatham County, Georgia.* Prepared for Moffat & Nichol, Savannah, Georgia.

2017 Project Manager, *Cultural Resources Survey of the 190-Acre Imerys Mine Expansion, Macon County Georgia.* Prepared for Imerys Primary Raw Material Sourcing, Andersonville, Georgia.

ACCEPTED FOR PROCESSING - 2020 February 15 12:36 PM SCPSC 2020-43-E - Page 10 of 39

2017 Program Manager, *Cultural Resources Survey of over 6500 Acres, Phase II Testing of Six Archaeological Sites, and Delineation of 18 Archaeological Sites at U.S. Army Garrison, Fort Stewart, Georgia.* Prepared for FS/HAAF Cultural Resource Management Specialist and the USACE, Savannah.

2016 Author, *The Yamasee Indians of Early Carolina.* Book chapter-Archaeology in South Carolina, Exploring the Hidden Heritage of the Palmetto State.

2016 Author, *Chibaryio! Navigating Cultural Resources Compliance on U.S. Military Installations in Japan.* Presentation presented at the Society of American Archaeology Conference, Orlando Florida.

2016 Project Manager, *Vogtle Transmission Line Site Condition Assessments, Burke County, Georgia.* Prepared for Georgia Power Company, Atlanta, Georgia.

2016 Project Manager, *Cadley Road GRAD Investigation, Warren County, Georgia.* Prepared for Resource and Land Consultants, Savannah, Georgia.

2016 Project Manager, *Cultural Resources Survey of 6.34 Acres of the Savannah State University Italian Club Tract, Chatham County, Georgia.* Prepared for Savannah State University, Georgia.

2016 Project Manager, *Cultural Resources Survey of 2.5 Acres of the Savannah State University Expansion Tract, Chatham County, Georgia.* Prepared for Savannah State University, Georgia.

2016 Program Manager, *Cultural Resources Data Recovery Excavations at Colonels Island, Glynn County, Georgia.* Prepared for the Georgia Ports Authority.

2015 Project Manager, *Cultural Resources Survey of the Red Bluff Plantation Tract, Jasper County, South Carolina.* Prepared for American Timberlands Company, Pawleys Island, South Carolina.

2015 Project Manager, *AREP Solar Farms Project, Tattnall County, Georgia.* Prepared for Scatek Solar North America.

2015 Author, *The Yamasee Capitals of South Carolina: Archaeological Research at Pocotaligo and Altamaha Town.* Presentation presented at the Yamasee Indians: From Florida to South Carolina Conference.

2015 Program Manager, *Bryan County Industrial Tract, Bryan County, Georgia.* Prepared for the Georgia Board of Economic Development.

2015 Project Manager, *Archaeological Inventory of the Kanna Watershed, Kin-cho, Okinawa Prefecture, Japan.* Prepared for the United States Marine Corps, Base Camp Smedley D. Butler.

2015 Project Manager, *Integrated Cultural Resources Management Plan Update for Colorado U.S. Army Reserve Centers.* Prepared for the 88th Regional Support.

2015 Project Manager, *Integrated Cultural Resources Management Plan Update for North Dakota U.S. Army Reserve Centers.* Prepared for the 88th Regional Support.

2015 Project Manager, *Integrated Cultural Resources Management Plan Update for South Dakota U.S. Army Reserve Centers.* Prepared for the 88th Regional Support.

2015 Project Manager, *Integrated Cultural Resources Management Plan Update for Montana U.S. Army Reserve Centers.* Prepared for the 88th Regional Support.

2015 Project Manager, *Integrated Cultural Resources Management Plan Update for Utah U.S. Army Reserve Centers.* Prepared for the 88th Regional Support.

2015 Program Manager, *Phase I Archaeological Survey – Test Digs at Torii Station, Okinawa Prefecture, Japan.* Prepared for the Department of the Army, United States Army Garrison Okinawa, Directorate of Public Works, Torii Station, Japan.

2014 Project Manager, *Archaeological Testing for the 1st of the 1st / Special Forces Group Augmentation Facility, Yomitan-son, Okinawa Prefecture, Japan.* Prepared for the for the Department of the Army, United States Army Garrison Okinawa, Directorate of Public Works, Torii Station, Japan.

2014 Project Manager, *Integrated Cultural Resources Management Plan Update for USAG Okinawa Facilities.* Prepared for the Department of the Army, United States Army Garrison Okinawa, Directorate of Public Works, Torii Station, Japan.

2014 Project Manager, *Cultural Resources Survey of Four U.S. Army Reserve Centers, Grand Traverse, Jackson, Kent, and Marquette Counties, Michigan.* Prepared for the 88th RSC.

2014 Project Manager, *Integrated Cultural Resources Management Plan Update for Michigan U.S. Army Reserve Centers.* Prepared for the 88th RSC.

ACCEPTED FOR PROCESSING - 2020 February 15 12:36 PM SCPSC 2020-43-E - Page 20 of 39

2014 Research for the *Historical Architectural Documentation of Significant Buildings and Structures on Multiple USAG Japan Facilities, Hiroshima, Kanagawa, and Tokyo Prefectures, Japan.* Prepared for the for the Department of the Army, United States Army Garrison Japan, Directorate of Public Works, Camp Zama, Japan.

2014 Co-author and Senior Archaeologist, *Integrated Cultural Resources Management Plan Update for all USAG Japan DPW facilities, Kanagawa, Hiroshima, and Tokyo Prefectures.* Prepared for the Department of the Army, United States Army Garrison Japan, Directorate of Public Works, Camp Zama, Japan.

2013 Project Manager, *Cultural Resources Reconnaissance Assessment and Archival Research of 184 Acres on Hutchinson Island, Chatham County, Georgia.* Prepared for the Georgia Ports Authority.

2013 Project Manager, *Cultural Resources Survey of the SR119 Road Widening, Liberty County, Georgia.* Prepared for Thomas & Hutton Engineering.

2013 Co-author, *Perspectives on Yamasee Life: Excavations at Altamaha Town.* With Dr. Eric C. Poplin. Presentation at the Society for Early Americanists, Savannah, Georgia.

2013 Project Manager, *Cultural Resources Survey Assessment and Literature Review of the Savannah- Ogeechee Canal Pedestrian Trail, Chatham County, Georgia.* Prepared for Thomas and Hutton Engineering and Chatham County Department of Engineering.

2013 Project Manager, *Cultural Resources Survey of the Coastal Heritage Multi-Use Trail, Chatham County, Georgia.* Prepared for the Coastal Heritage Society.

2012 Project Manager, *Cultural Resources Survey of the Griffin Park Phase II Residential Development, Liberty County, Georgia.* Prepared for Dryden Enterprises, Inc.

2012 Project Manager, *Cultural Resources Survey of the Boundary Street Improvements, Beaufort County, South Carolina.* Prepared for the City of Beaufort, Beaufort County, and the South Carolina Department of Transportation.

2012 Project Manager, *Cultural Resources Reconnaissance Assessment of 321 Acres within the Phinizy Swamp Phase II Mitigation Bank, Richmond County, Georgia.* Prepared for Georgia for Resource and Land Consultants.

2012 Project Manager, *Cultural Resources Reconnaissance Assessment of 300 Acres within the Coleman Tract, Laurens County, Georgia.* Prepared for Resource and Land Consultants.

2012 Project Manager, *Cultural Resources Survey of the Truman Linear Park Trail, Chatham County, Georgia.* Prepared for Thomas and Hutton Engineering and the Chatham County Board of Commissioners.

2012 Project Manager, *Cultural Asset Survey Data Recovery Excavations at One SATCOM Facility, Torii Station, Okinawa Prefecture, Japan.* Prepared for the Department of the Army, United States Army Garrison Okinawa, Directorate of Public Works, Torii Station, Japan.

2012 Project Manager, *Cultural Resources Reconnaissance Assessment of 479 acres within the Lucinda Bay Mitigation Bank, Effingham, County, Georgia.* Prepared for Resource and Land Consultants.

2012 Program Manager, *Inventory of Historic Structures and Traditional Cultural Properties/Archaeological Inventory Survey Planning, Chatan-cho, Kadena-cho, Naha-shi, Uruma-shi, Yomitan-son, Okinawa Prefecture, Japan.* Prepared for the for the Department of the Army, United States Army Garrison Okinawa, Directorate of Public Works, Torii Station, Japan.

2012 Project Manager, *Archaeological Survey of the 1st of the 1st / Special Forces Group Augmentation Facility, Yomitan-son, Okinawa Prefecture, Japan.* Prepared for the for the Department of the Army, United States Army Garrison Okinawa, Directorate of Public Works, Torii Station, Japan.

2011 Project Manager, *Cultural Resources Survey of Chatham County Mitigation Bank.* Prepared for the Chatham County Department of Engineering.

2011 Program Manager, *Archaeological Testing for two SATCOM Facilities, Torii Station, Okinawa Prefecture, Japan.* Prepared for the Department of the Army, United States Army Garrison Okinawa, Directorate of Public Works, Torii Station, Japan.

2011 Program Manager, *Cultural Resources Survey Located within the U.S. Army Garrison Fort Stewart and Hunter Army Airfield, Bryan, Chatham, and Liberty Counties, Georgia.* Prepared for the FS/HAAF Cultural Resource Management Specialist and the U.S. Army Corps of Engineers, Savannah District.

ACCEPTED FOR PROCESSING - 2020 February 15 12:36 PM SCPSC 2020-213-E - Page 21 of 39

2011 Program Manager, *Cultural Resources Survey and Archaeological Testing at U.S. Army Garrison Fort Stewart, Bryan, Evans, Liberty, and Tattnall Counties, Georgia.* Prepared for the FS/HAAF Cultural Resource Management Specialist and the Army Environmental Command.

2011 Project Manager, *Section 110 Archaeological Survey of Selected Tracts Located at Lake Hartwell and Richard B. Russell Reservoirs, Multiple Counties in Georgia and South Carolina.* Prepared for the U.S. Army Corps of Engineers, St. Louis and Savannah Districts.

2010 Project Manager, *Cultural Resources Survey of 414 Acres within the Fellsmere Farms Tract, Indian River County, Florida.* Prepared for the St. Johns River Water Management District in Palm Bay, Florida

2010 Project Manager, *Cultural Resources Survey of 1,500 Acres at U.S. Army Garrison Fort Stewart, Bryan and Liberty Counties, Georgia.* Prepared for the FS/HAAF Cultural Resource Management Specialist and the Army Environmental Command.

2010 Project Manager, *Cultural Resources Survey of 78 Acres and Phase II Archaeological Testing at U.S. Army Garrison Fort Stewart, Bryan and Evans Counties, Georgia.* Prepared for the FS/HAAF Cultural Resource Management Specialist and the Army Environmental Command.

2010 Program Manager, *Archaeological Testing of Ten Sites at U.S. Army Garrison Fort Stewart, Bryan and Liberty Counties, Georgia.* Prepared for the FS/HAAF CRMS and the Army Environmental Command.

2010 Program Manager, *Cultural Resources Survey of over 4,000 Acres at U.S. Army Garrison Fort Stewart, Bryan County, Georgia.* Prepared for the FS/HAAF CRMS and the Army Environmental Command.

2009 Project Manager, *Archaeological Testing of Site 9GN262 on the Jekyll Island Development Tract A, Glynn County, Georgia.* Prepared for the Jekyll Island Authority.

2009 Project Manager, *Archaeological Testing of Nine Sites at U.S. Army Garrison Fort Stewart, Bryan and Liberty Counties, Georgia.* Prepared for the FS/HAAF CRMS and the U.S. Army Corps of Engineers, Savannah District.

2009 Senior Archaeologist, *Inventory of Historic Structures and Traditional Cultural Properties/Archaeological Inventory Survey Planning at USAG-Japan Facilities, Kanagawa, Tokyo, and Hiroshima Prefectures, Japan.* Prepared for the Department of the Army, United States Army Garrison Japan, Directorate of Public Works, Camp Zama, Japan.

2009 Author, *Understanding the Yamasee Indians at Altamaha Town.* Presentation at the Society of American Archaeology Conference, Atlanta, Georgia.

2009 Author, *The Archaeology of Indian Slavers and Colonial Allies: Excavations at the Yamasee Capital of Altamaha Town.* Presentation at the Society of Historic Archaeology, Toronto, Canada.

2008 Project Manager, *Cultural Resources Survey of the Concrete Sand Mine Tract, Evans County, Georgia.* Prepared for Sligh Environmental.

2008 Project Manager, *Cultural Resources Survey of the Jekyll Island Development Tracts A and B, Glynn County, Georgia.* Prepared for the Jekyll Island Authority.

2008 Project Manager, *Cultural Resources Survey of the Oak Grove Tract, Chatham County, Georgia.* Prepared for Resource and Land Consultants.

2008 Project Manager, *Cultural Resources Survey of the Military Utilities Consolidation Corridor, Beaufort County, South Carolina.* Prepared for the Beaufort-Jasper Water & Sewer Authority, Okatie, South Carolina.

2008 Project Manager, *Cultural Resources Survey and Testing of the Camak Prospect Tract, Warren County, Georgia.* Prepared for APAC Mid-South, Inc.

2007 Project Manager, *North Marco Sewer Monitoring and Testing, Marco Island, Florida.* Prepared for the City of Marco, Florida.

2007 Project Manager, *Cultural Resources Survey and Evaluating Testing of the Fellsmere Farms Tract, Indian River County, Florida.* Prepared for the St. Johns River Water Management District in Palm Bay, Florida

2007 Project Manager, *Cultural Resources Survey and Evaluative Testing of the West Point Economic Development Tract, Troup County, Georgia.* Prepared for the Georgia Department of Economic Development

2007 Project Manager, *Altamaha Town Data Recovery Excavations (38BU20/1206 and 38BU1605), Bluffton, Beaufort County, South Carolina.* Prepared for Heyward Point, Okatie, South Carolina.

ACCEPTED FOR PROCESSING - 2020 February 15 12:36 PM SCDPS 2020-03-B-Page 21 of 39

2006 Principal Investigator, *Intensive Cultural Resources Survey for the Proposed U.S. Army Reserve Center, Sioux Falls, Minnehaha County, South Dakota.* Report Prepared for USACE-Mobile District.

2006 Principal Investigator, *Archaeological Sensitivity Assessment and Phase I Archaeological Survey of the Charles J. Milbrandt (Aberdeen) AFRC, 88th Readiness Division, Brown County, South Dakota.* Report Prepared for USAR, 88th RD and USACE-Louisville District.

2006 Project Manager, *Cultural Resources Survey and Evaluative Testing of the Bridge Replacement along Road S-19 over the Little River, McCormick County, South Carolina.* Prepared for the South Carolina Department of Transportation

2006 Project Manager, *Cultural Resources Survey of the I-85 and I-985 HOV and SOV Expansion, Gwinnett and Barrow Counties, Georgia.* Prepared for the Georgia Department of Transportation

2006 Project Manager, *Evaluative Testing of Five Archaeological Sites at Heyward Point, Beaufort County, South Carolina.* Prepared for Heyward Point LLC, Bluffton, South Carolina

2006 Project Manager, *Archaeological Resources Survey at James J. O'Rourke Memorial U.S. Army Reserve Center, Bay County, Michigan.* Prepared for the 88th Regional Readiness Command and the U.S. Army Corps of Engineers, Mobile District.

2006 Project Manager, *Cultural Resources Survey of 23 Bridge Replacements in South Carolina.* Prepared for the South Carolina Department of Transportation

2005 Project Manager, *Cultural Resources Survey at Camp Blanding Joint Training Facility, Starke, Florida.* Prepared for the US Army Corps of Engineers, Mobile District.

2005 Project Manager, *Cultural Resources Survey at Sandford-R.L. Evans Florida Army National Guard Armory, Seminole County, Florida.* Prepared for the U.S. Army Corps of Engineers, Mobile District.

2005 Project Manager, *Cultural Resources Survey at Tampa-Ft. Homer W. Hesterly Florida Army National Guard Armory, Hillsborough County, Florida.* Prepared for the U.S. Army Corps of Engineers, Mobile District.

2005 Project Manager, *Cultural Resources Survey at Eustis Florida Army National Guard Armory, Lake County, Florida.* Prepared for the U.S. Army Corps of Engineers, Mobile District.

2005 Project Manager, *Cultural Resources Survey at Clearwater-James Fred Campbell Jr. Florida Army National Guard Armory, Pinellas County, Florida.* Prepared for the U.S. Army Corps of Engineers, Mobile District.

2005 Project Manager, *Cultural Resources Survey at Leesburg Florida Army National Guard Armory, Lake County, Florida.* Prepared for the U.S. Army Corps of Engineers, Mobile District.

2005 Project Manager, *Cultural Resources Survey at Crestview Florida Army National Guard Armory, Okaloosa County, Florida.* Prepared for the U.S. Army Corps of Engineers, Mobile District.

2005 Project Manager, *Cultural Resources Survey at Winter Haven Florida Army National Guard Armory, Polk County, Florida.* Prepared for the U.S. Army Corps of Engineers, Mobile District.

2005 Author, *Identifying Pocataligo, an Upper Yamasee Town in Jasper County, South Carolina.* Presentation at the Southeastern Archaeological Conference, Columbia, South Carolina.

2004 Project Manager, *Cultural Resources Survey of the Proposed Expansion at the Mohawk Industrial Site, Gordon County, Georgia.* Prepared for the City of Calhoun, Georgia.

2003 Project Manager, *Palmetto Bluff Data Recovery (38BU1768), Bluffton, Beaufort County, South Carolina.* Prepared for Palmetto Bluff LLC, Bluffton, South Carolina.

2003 Author, *Investigating Yamasee Identity: Archaeological Research at Pocotaligo.* Masters Thesis, University of South Carolina, Department of Anthropology.

Appendix C
Approximate Location of Shovel Test Excavations

ACCEPTED FOR PROCESSING - 2020 February 15 12:36 PM SCPS 2020-03-EB-Page 23 of 39

Figure C. 1 Approximate location of 30-meter interval shovel tests (1 of 15).

ACCEPTED FOR PROCESSING - 2020 February 13 12:34PM CSCPS C20203-F Page 25 of 39

Figure C.2 Approximate location of 30- meter interval shovel tests (2 of 15)

ACCEPTED FOR PROCESSING - 2020 February 13 52:30 PM ECSCS 2020-43-Page 26 of 39

Figure C.3 Approximate location of 30-meter interval shovel tests (3 of 15)

ACCEPTED FOR PROCESSING - 2020 February 13 5:34 PM SCS 2020-43 Page 27 of 39

Figure C.4 Approximate location of 30-meter interval shovel tests (4 of 15)

ACCEPTED FOR PROCESSING - 2020 February 13 12:34 PM SCS 2020-43-Page 28 of 39

Figure C.5 Approximate location of 30-meter interval shovel tests (5 of 15).

ACCEPTED FOR PROCESSING - 2020 February 15 12:34 PM CSCPS C20200423-Page 29 of 39

Figure C.6 Approximate location of 30-meter interval shovel tests (6 of 15).

ACCEPTED FOR PROCESSING - 2020 February 15 12:34 PM SCSCPS 2020-43 - Page 30 of 39

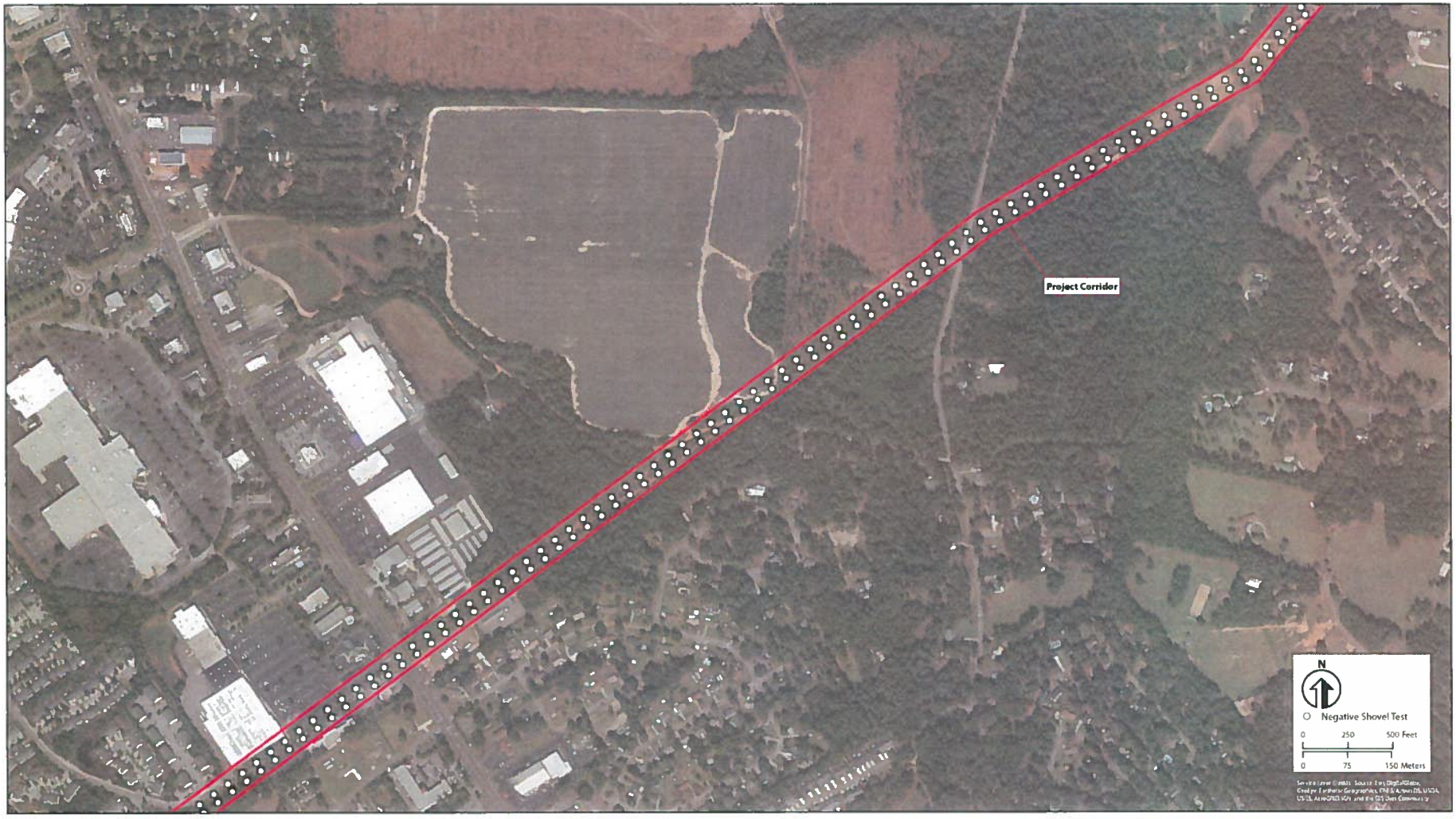

Figure C.7 Approximate location of 30-meter interval shovel tests (7 of 15).

ACCEPTED FOR PROCESSING - 2020 February 13 12:34 PM SCS Project 2020-43 - Page 31 of 39

Figure C.8 Approximate location of 30-meter interval shovel tests (8 of 15)

ACCEPTED FOR PROCESSING - 2020 February 13 52:34PM ECSCPS C2020-45-Page 32 of 39

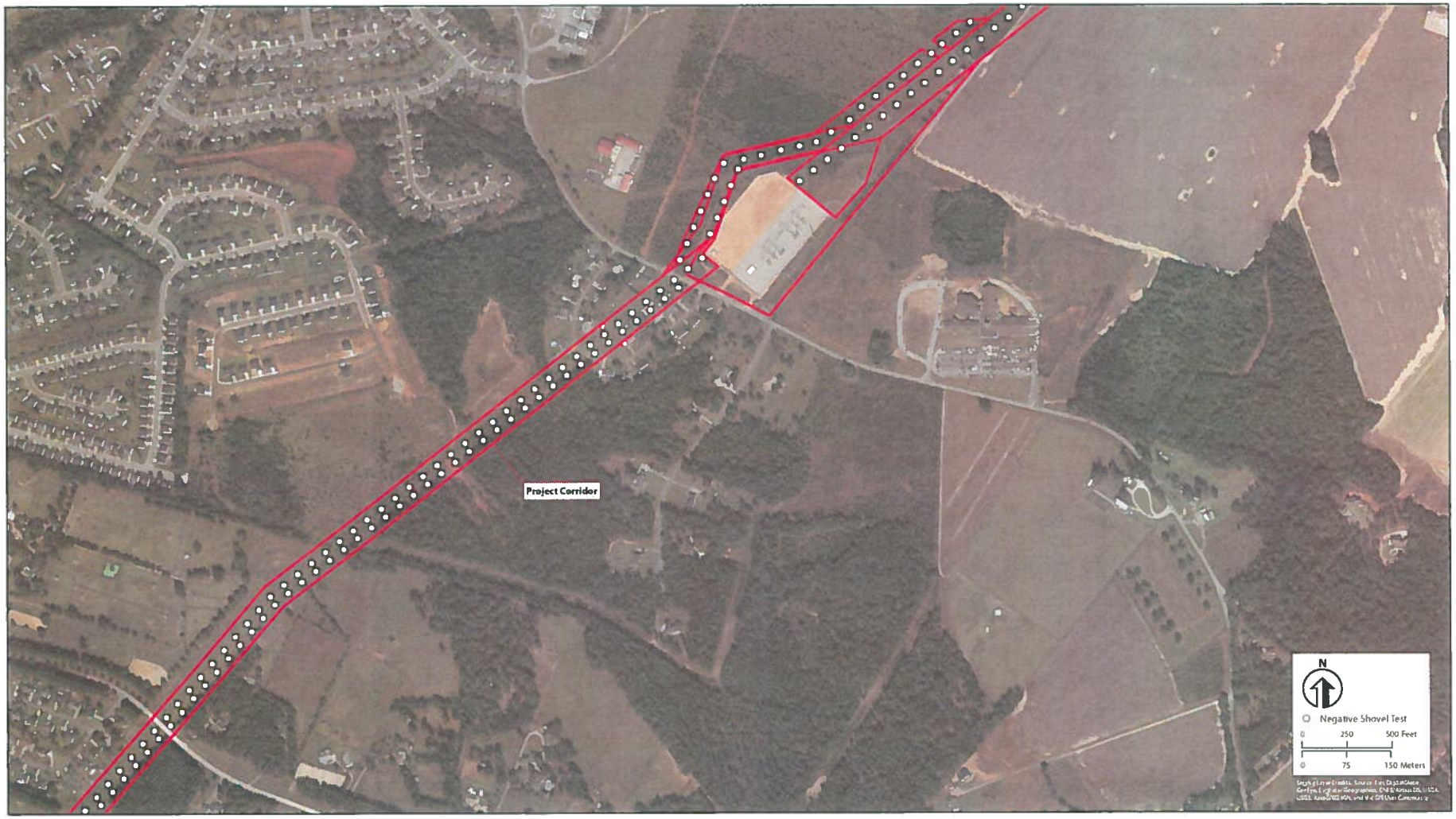

Figure C.9 Approximate location of 30-meter interval shovel tests (9 of 15)

ACCEPTED FOR PROCESSING - 2020 February 13 5:34PM ECSCPS C2020-45-Page 31 of 39

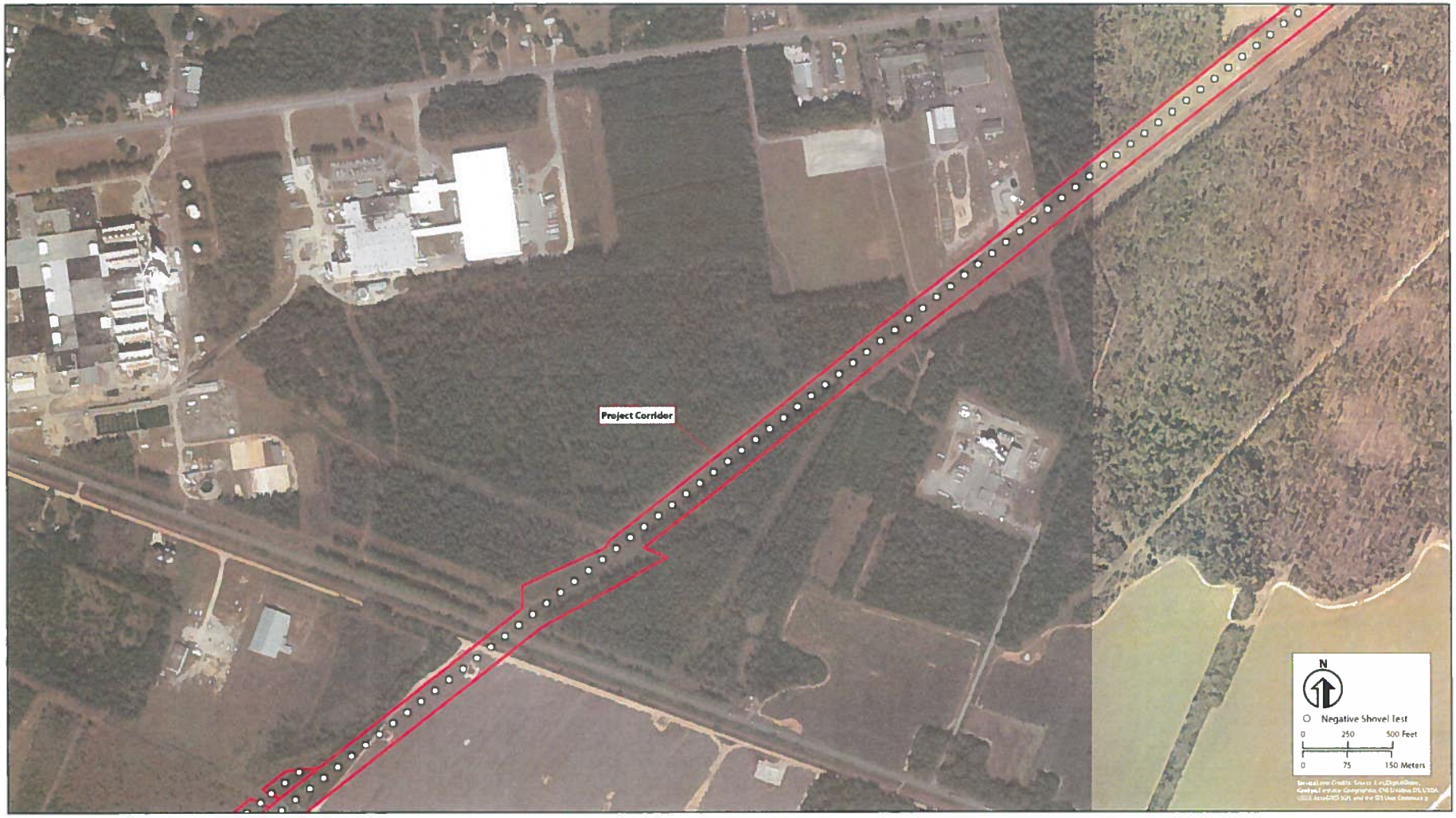

Figure C.10 Approximate location of 30-meter interval shovel tests (10 of 15).

ACCEPTED FOR PROCESSING - 2020 February 15 52:30PM SCSC 2020-43-Page 34 of 39

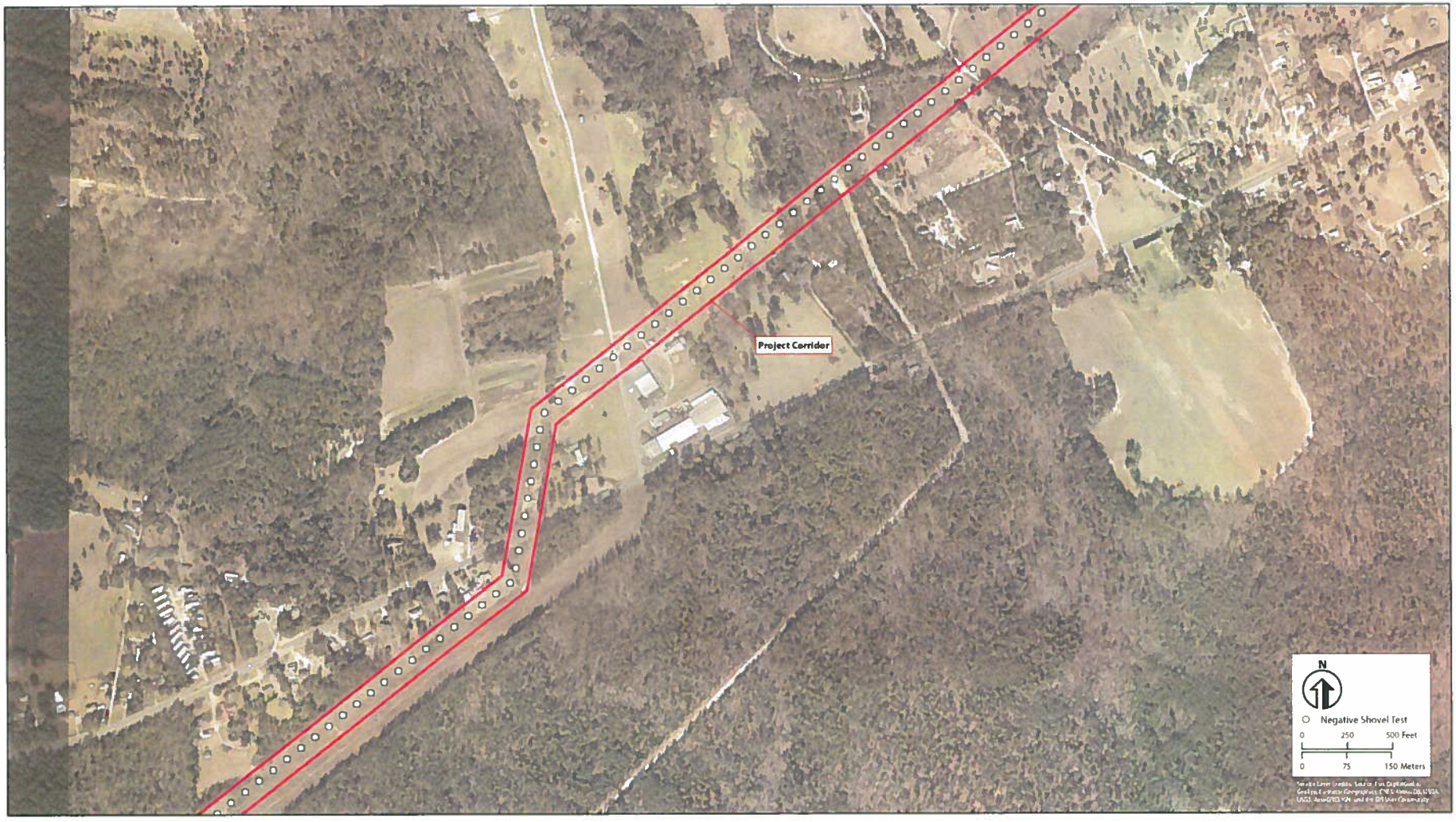

Figure C.11 Approximate location of 30-meter interval shovel tests (11 of 15).

ACCEPTED FOR PROCESSING - 2020 February 13 12:30 PM SCSCPS 2020-43 - Page 36 of 39

Figure C.12 Approximate location of 30-meter interval shovel tests (12 of 15)

ACCEPTED FOR PROCESSING - 2020 February 13 5:34PM SCS 2020-43-Page 36 of 39

Figure C.13 Approximate location of 30-meter interval shovel tests (13 of 15).

ACCEPTED FOR PROCESSING - 2020 February 13 12:34 PM SCPS 2020-43 - Page 37 of 39

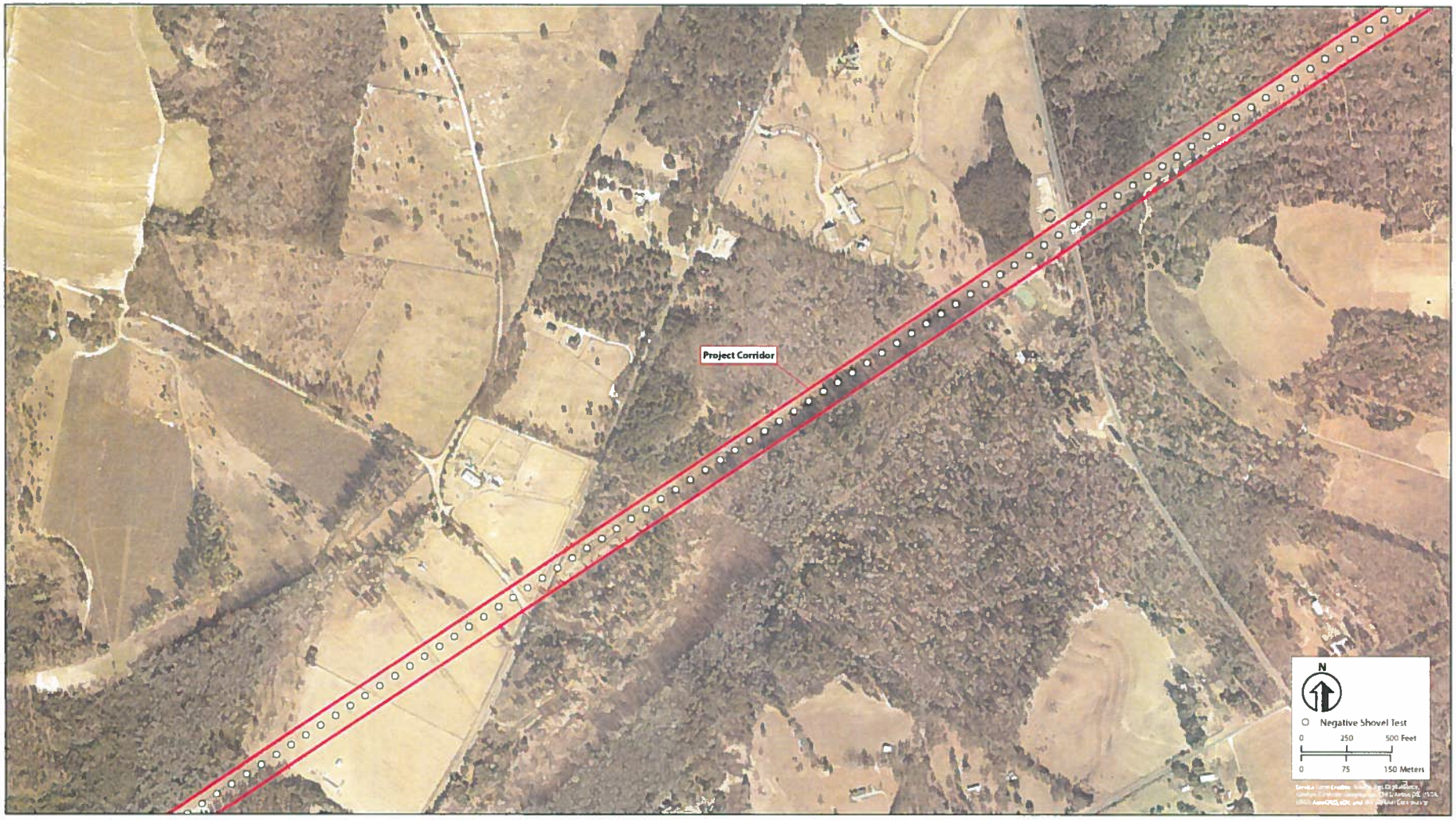

Figure C.14 Approximate location of 30-meter interval shovel tests (14 of 15).

ACCEPTED FOR PROCESSING - 2020 February 13 5:34 PM SCS 2020-E-Page 38 of 39

Figure C.15 Approximate location of 30-meter interval shovel tests (15 of 15).

ACCEPTED FOR PROCESSING - 2020 February 13 12:34PM ECSCS 20203-Page 39 of 39