ACCEPTED FOR PROCESSING - 2020 March 3 10:40 AM - SCPSC - 2020-43-E - Page 1 of 1




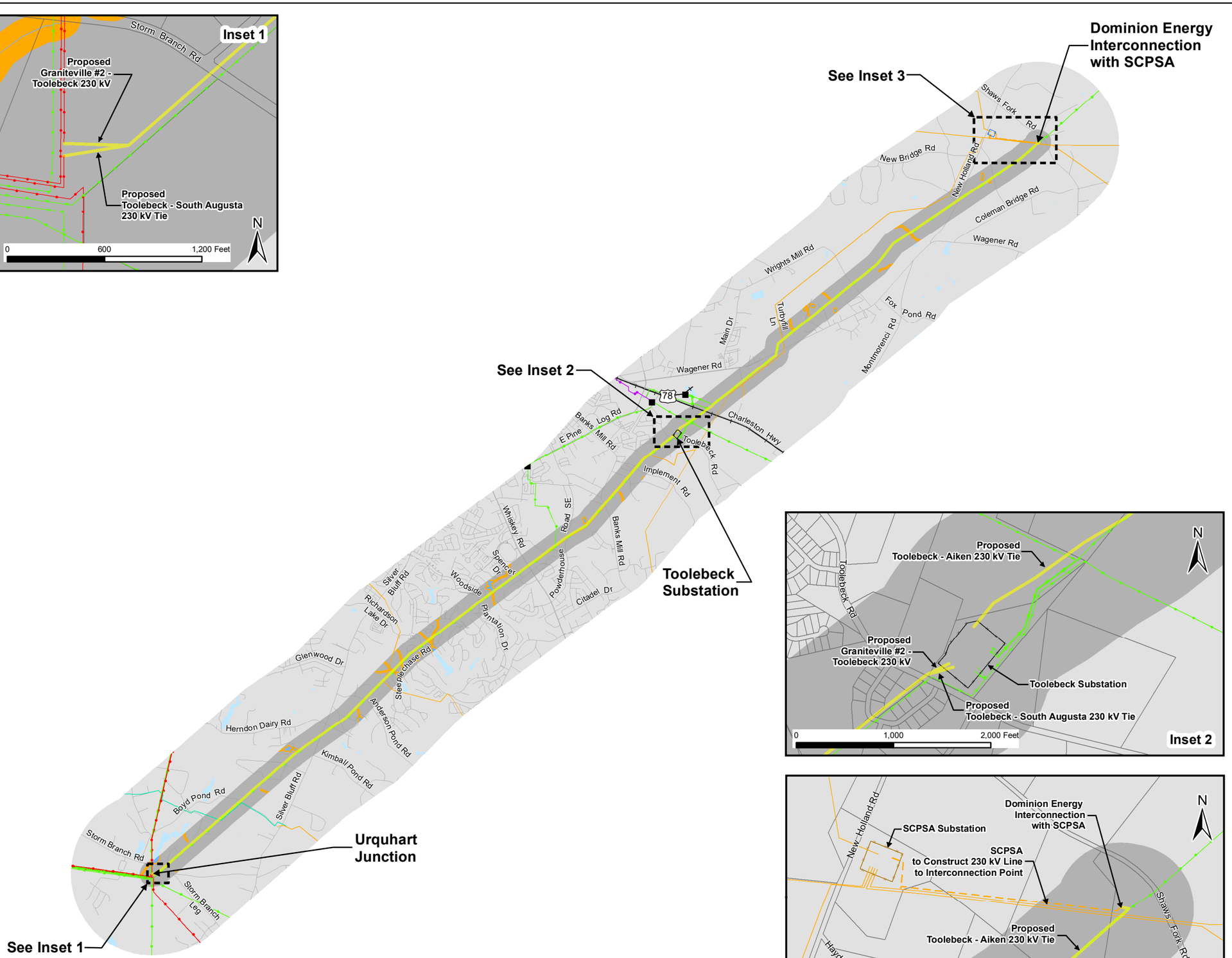





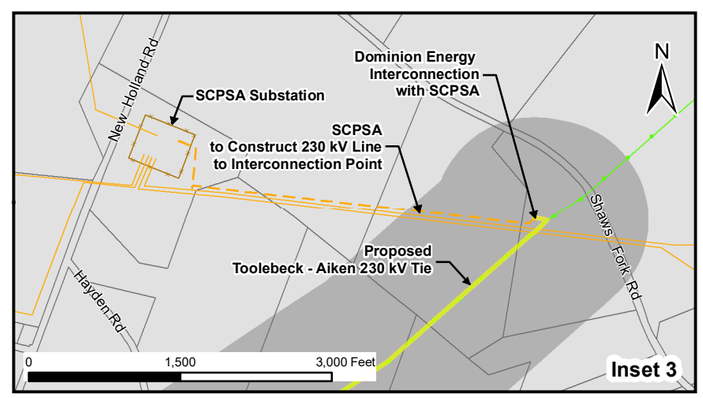


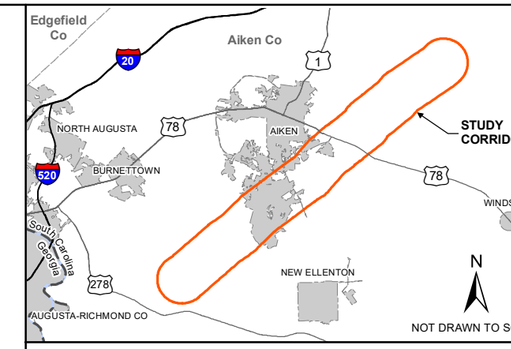


## Legend

- Dominion Energy Substation
- Road
- Railroad
- Proposed Dominion Energy 230 kV Transmission Line
- Dominion Energy 46 kV Transmission Line
- Dominion Energy 115 kV Transmission Line
- Dominion Energy 230 kV Transmission Line
- SCPSA Transmission Line
- Central Electric Transmission Line
- Property Line
- Route Corridor
- Study Corridor
- Water Body (outside route corridor)
- Lake / Pond / Stream
- Lake / Pond / Stream - 100' Buffer

N W E S

0 1.5 3 Miles

Source: USGS Digital Line Graphs, USDA 2017 Aerial Photography, and Palmetto Environmental Consulting, Inc.

# Hydrography

**Toolebeck - Aiken 230 kV Tie, Graniteville #2 - Toolebeck 230 kV, Toolebeck - South Augusta 230 kV Tie, and Associated Facilities**

Aiken County, SC

Dominion Energy

**FIGURE 5.4-B**