Territory Changes Between Horry Electric Cooperative and Santee Cooper

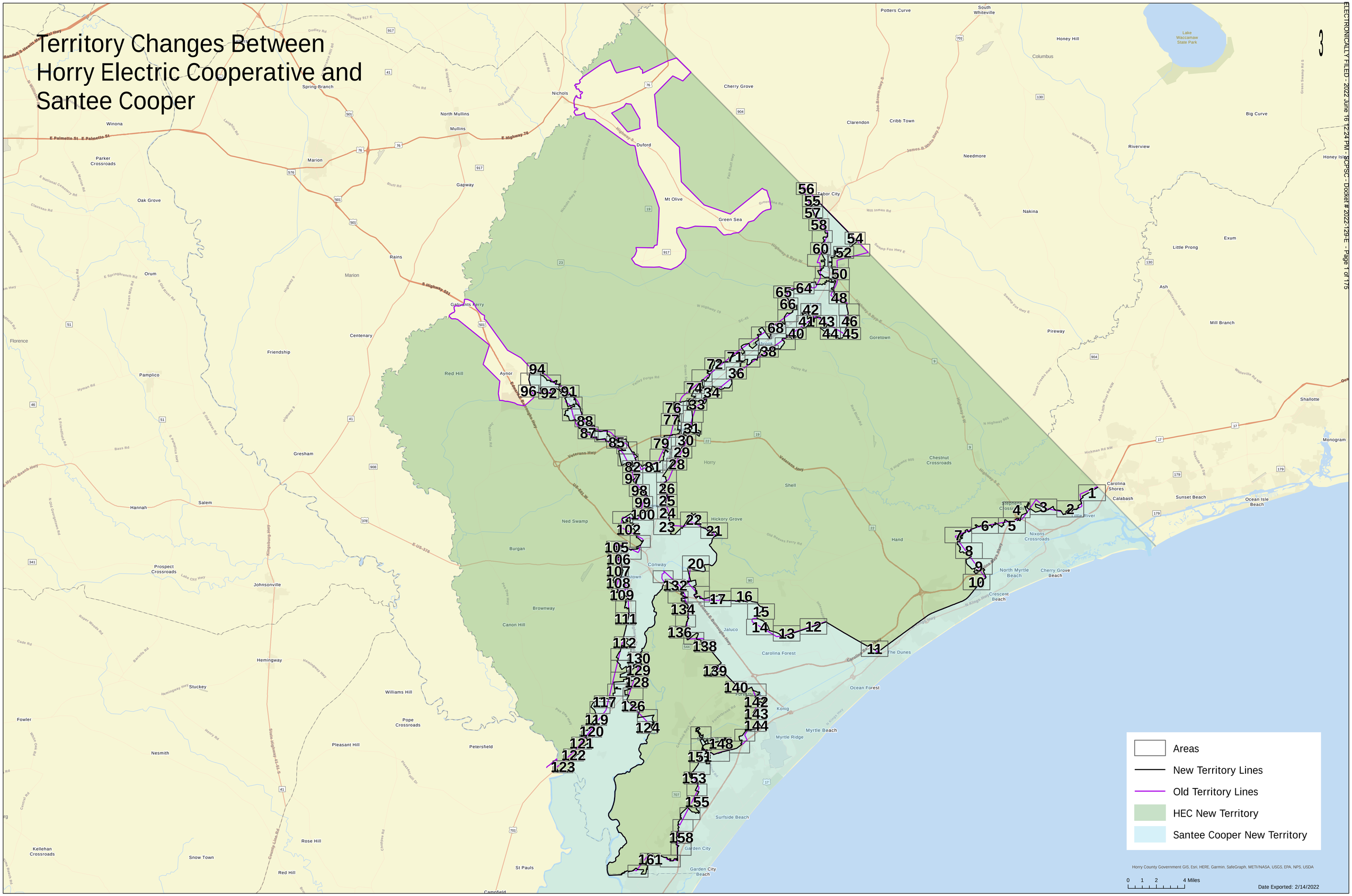

ELECTRONICALLY FILED - 2022 June 16 12:24 PM - SCPSC - Docket # 2022-129-E - Page 1 of 175

Section 1

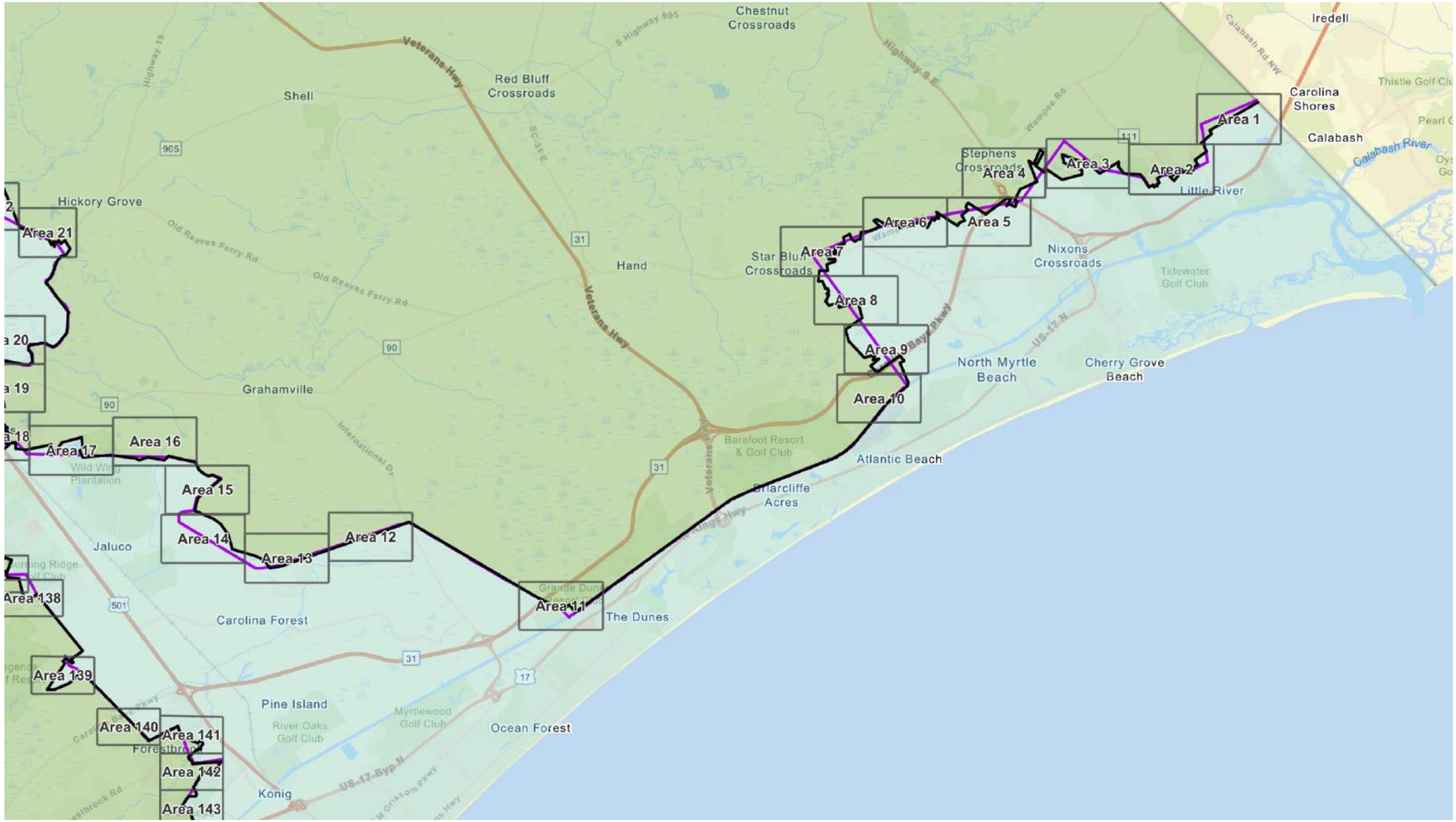

ELECTRONICALLY FILED - 2022 June 16 12:24 PM - SCPSC - Docket # 2022-129-E - Page 2 of 175

Section 2

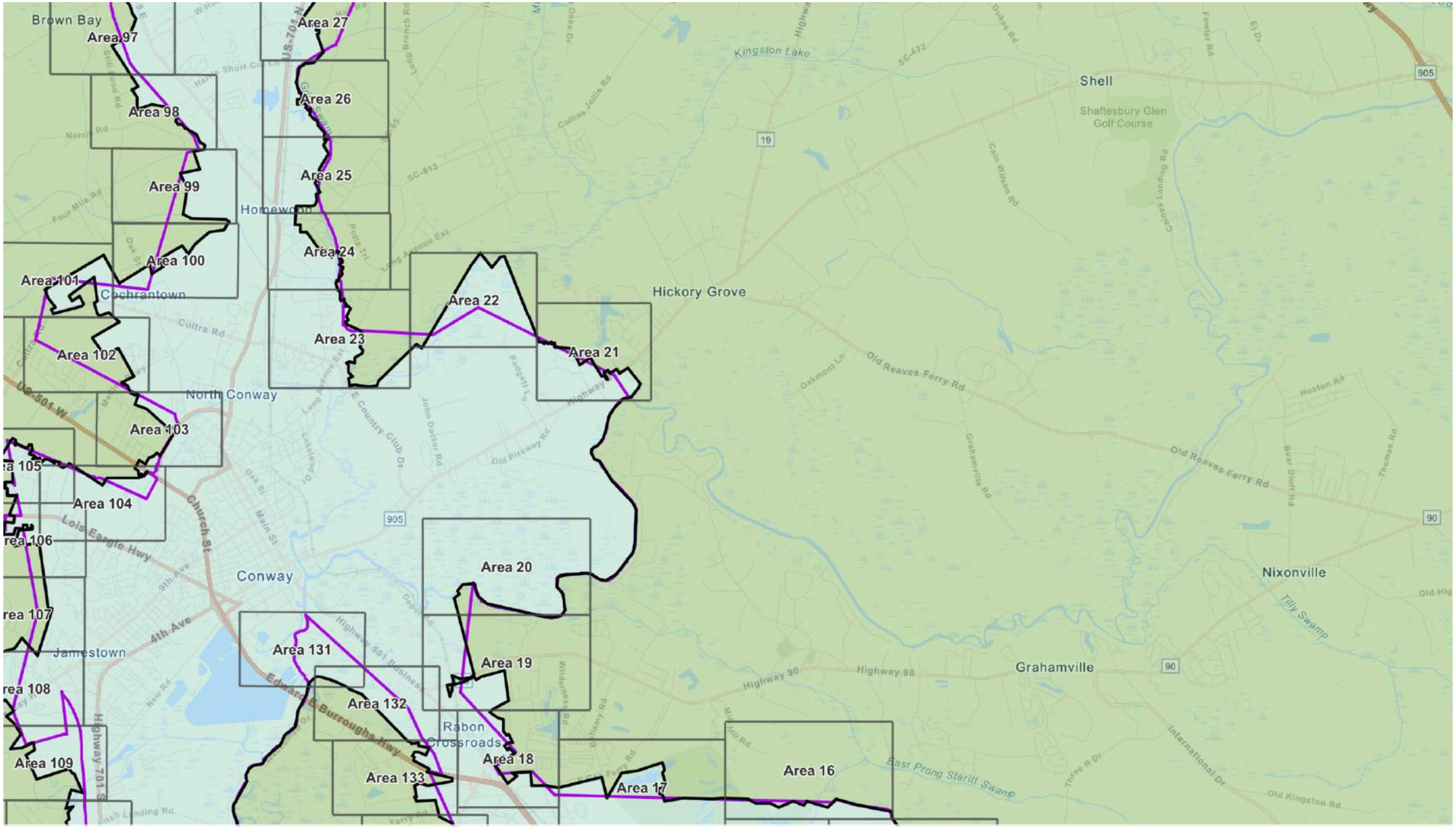
Brown Bay
Area 97
Area 98
Area 99
Area 100
Area 101
Area 102
Area 103
Area 104
Area 105
Area 106
Area 107
Area 108
Area 109
Area 27
Area 26
Area 25
Area 24
Area 23
Area 22
Area 21
Area 20
Area 19
Area 18
Area 17
Area 16
Area 131
Area 132
Area 133
Homewood
Cochrantown
North Conway
Conway
Jamestown
Hickory Grove
Shell
Shaftesbury Glen Golf Course
Nixonville
Grahamville
Rabon Crossroads
Kingston Lake
Tilly Swamp
East Prong Sterlitt Swamp
Old Reaves Ferry Rd
Lois Eargle Hwy
Edward E. Burroughs Hwy
Highway 90
Highway 701
US-501 W
Church St
4th Ave
Cultra Rd
Four Mile Rd
Colline Jollie Rd
Cain Wilson Rd
Grahamville Rd
Huston Rd
Bear Bluff Rd
Thomas Rd
International Dr
Old Kingston Rd
Three R Dr
Old Pineway Rd
E Country Club Dr
John Doctor Rd
Padgett Ln
Oakmont Ln
Lakeland Dr
Oak St
Main St
9th Ave
New Rd
Ferry Rd
Bellamy Rd
Wildernessa Rd
Mill Rd
Norris Rd
Short Cut Ln
Long Avenue Ext
Branch Rd
Oaks Dr
Duke's Rd
Fowler Rd
El Dr
Caines Landing Rd
Hatch Landing Rd
905
19
90
SC-472
SC-813

Section 3

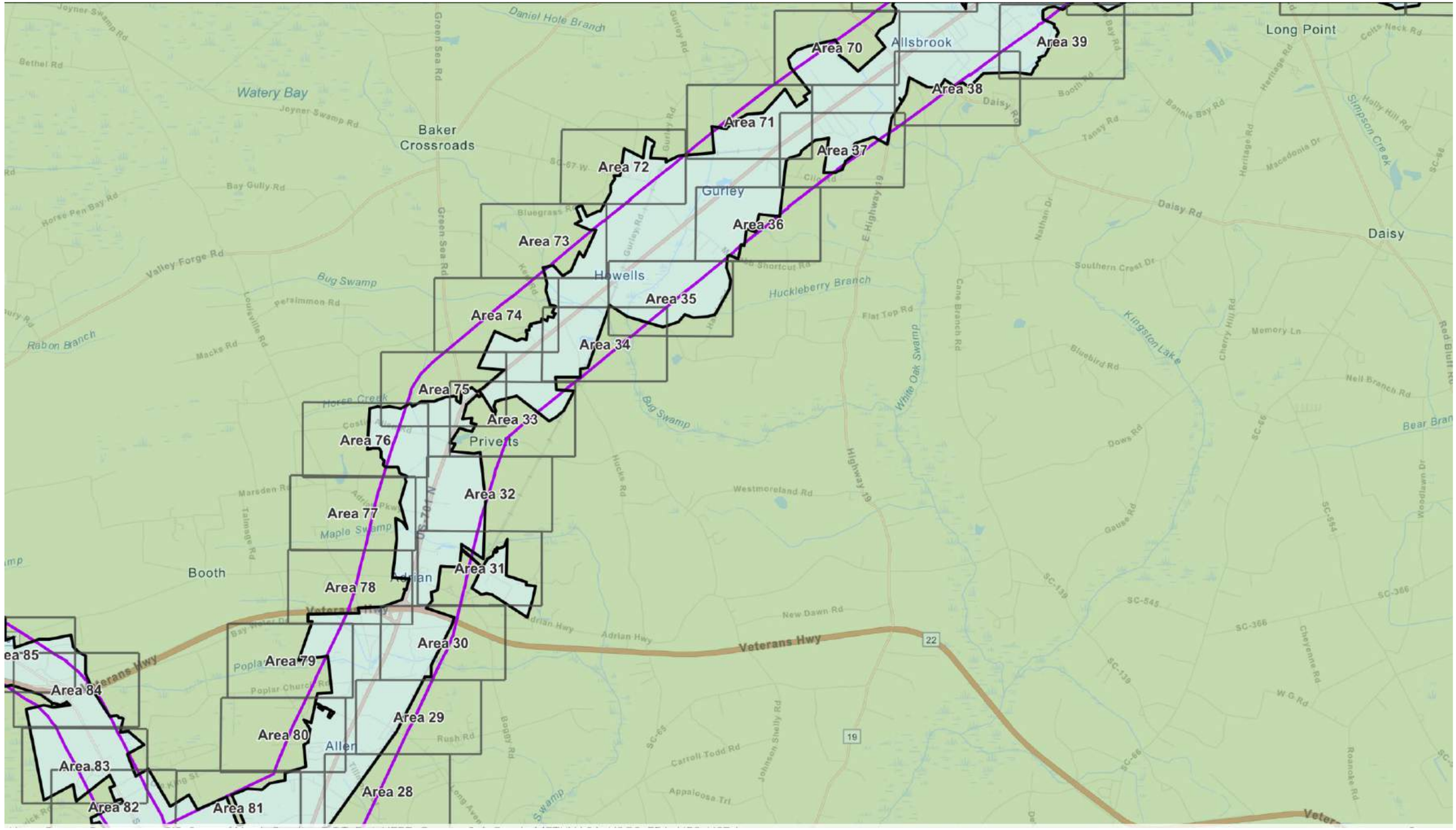

ELECTRONICALLY FILED - 2022 June 16 12:24 PM - SCPSC - Docket # 2022-129-E - Page 4 of 175

Section 4

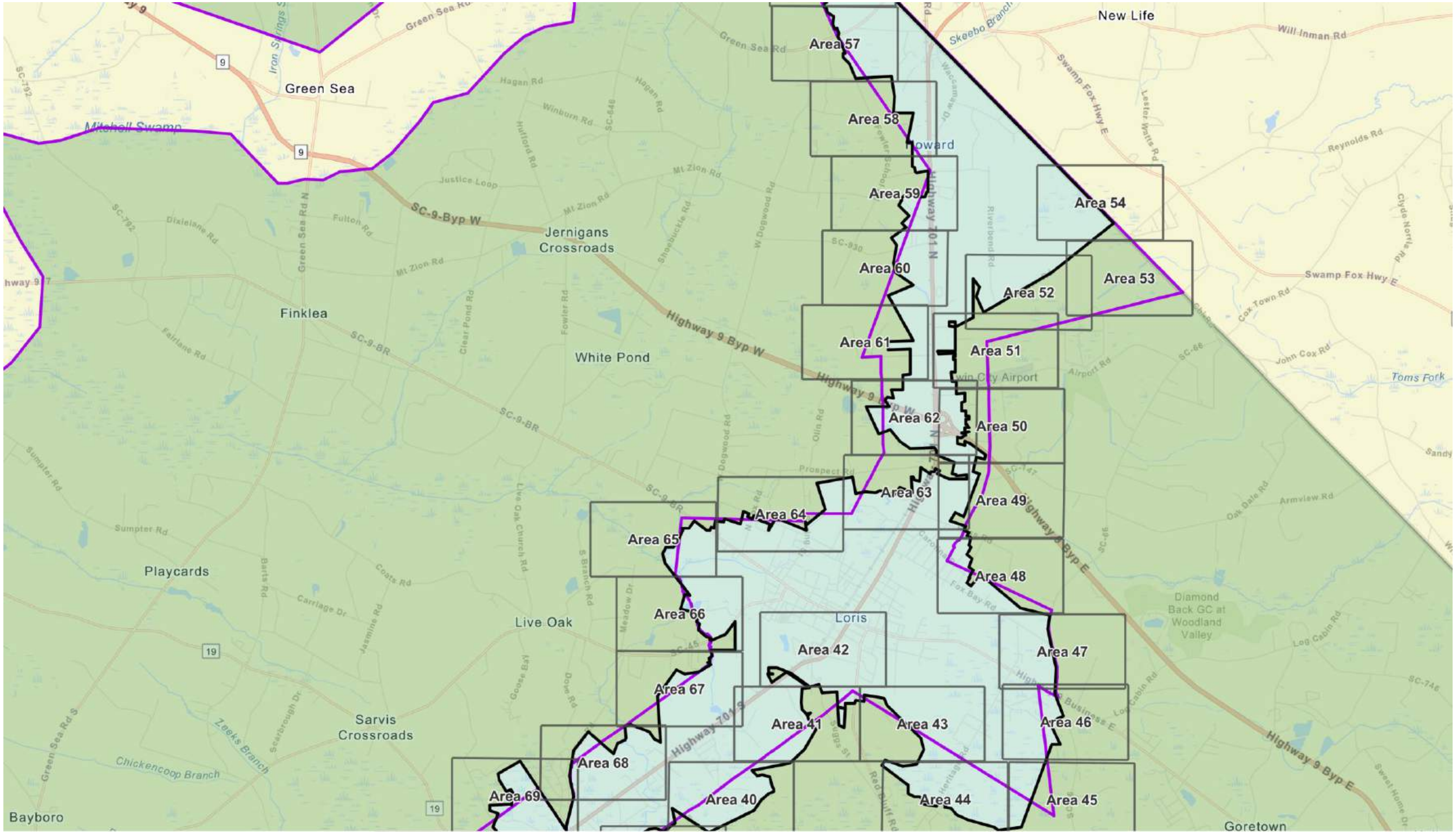

ELECTRONICALLY FILED - 2022 June 16 12:24 PM - SCPSC - Docket # 2022-129-E - Page 5 of 175

Section 5

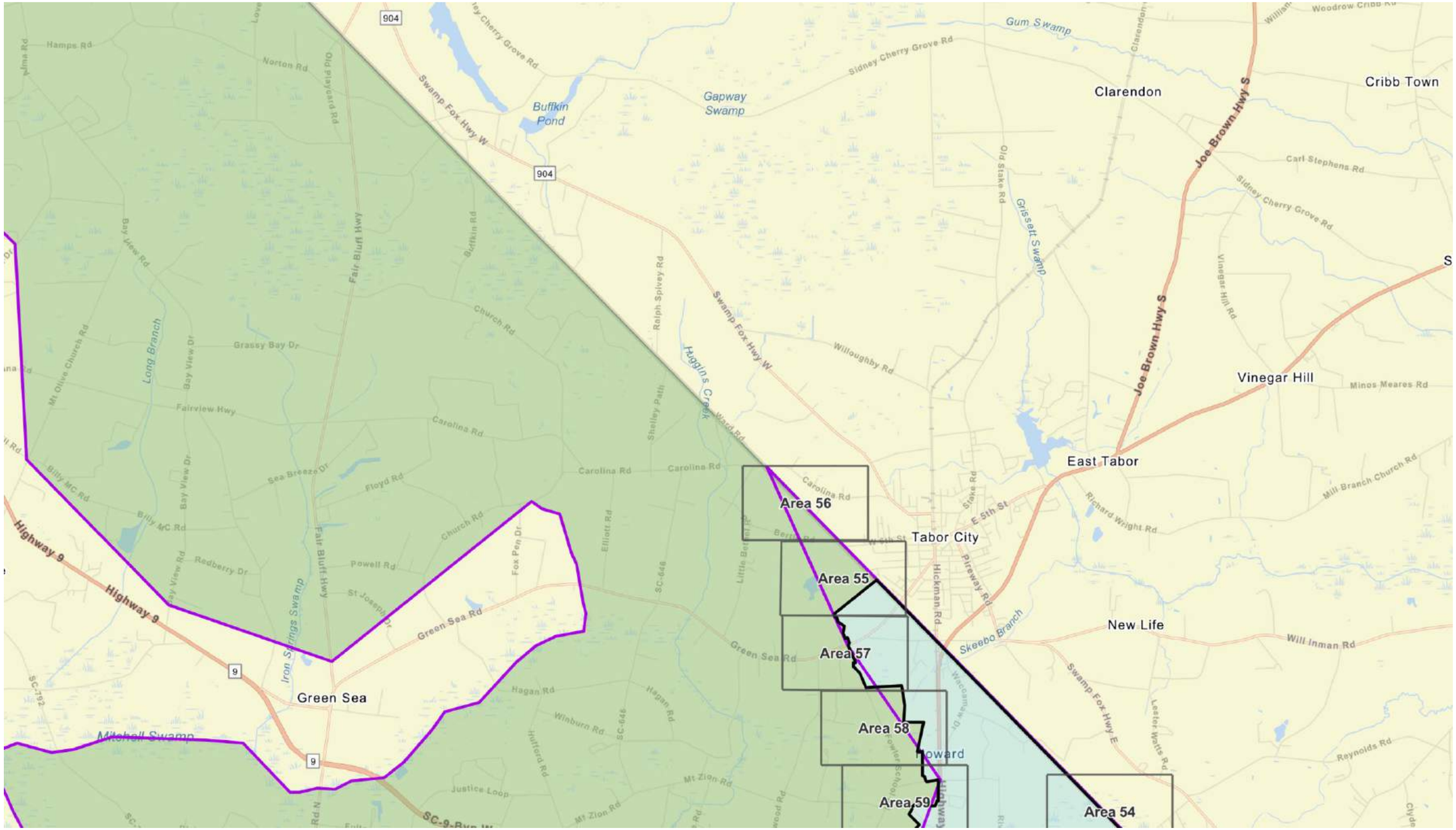

ELECTRONICALLY FILED - 2022 June 16 12:24 PM - SCPSC - Docket # 2022-129-E - Page 6 of 175

Section 6

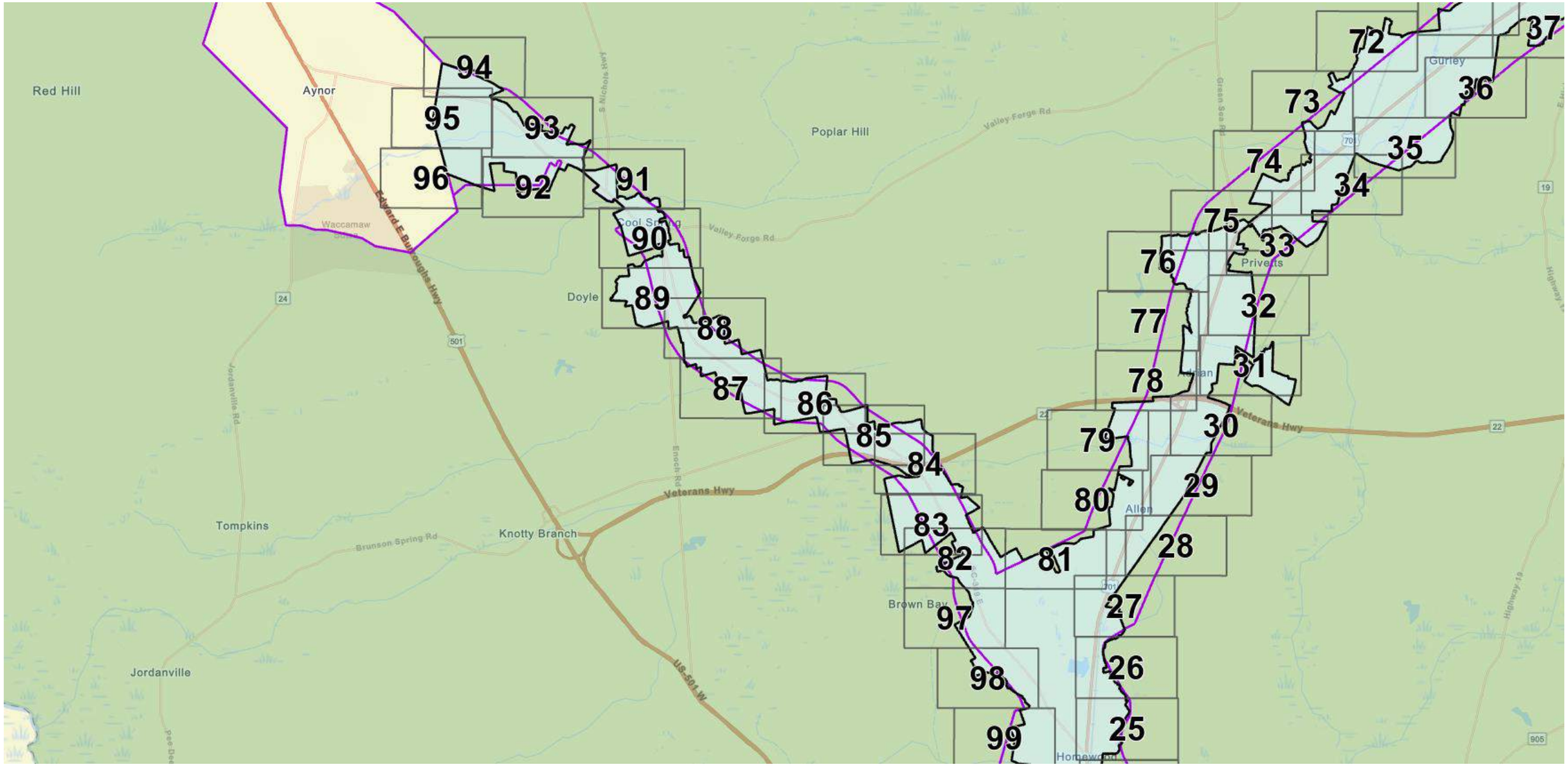

ELECTRONICALLY FILED - 2022 June 16 12:24 PM - SCPSC - Docket # 2022-129-E - Page 7 of 175

Section 7

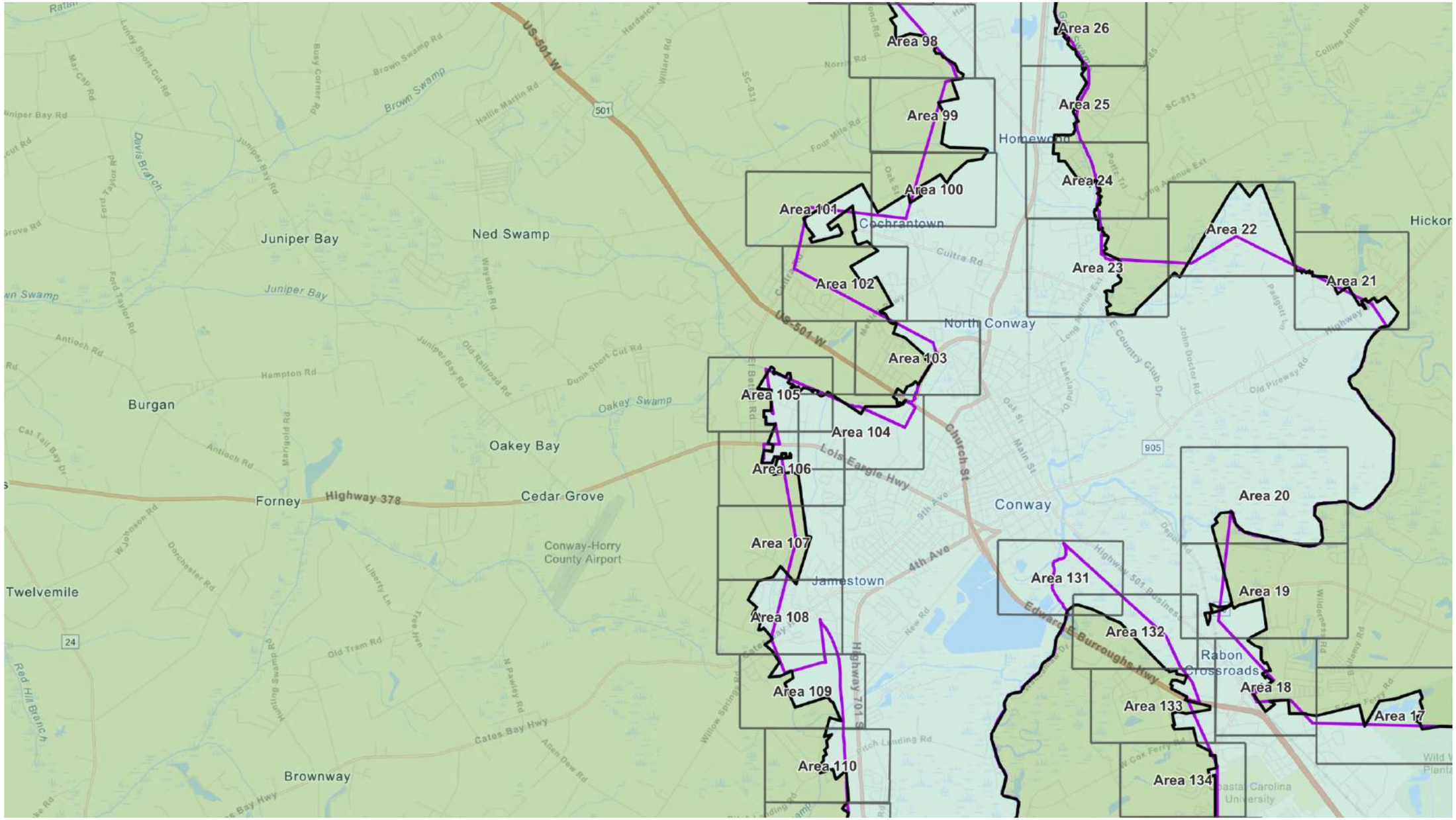
Area 98
Area 99
Area 100
Area 101
Area 102
Area 103
Area 104
Area 105
Area 106
Area 107
Area 108
Area 109
Area 110
Area 17
Area 18
Area 19
Area 20
Area 21
Area 22
Area 23
Area 24
Area 25
Area 26
Area 131
Area 132
Area 133
Area 134
Juniper Bay
Ned Swamp
Burgan
Oakey Bay
Forney
Cedar Grove
Twelvemile
Brownway
Conway-Horry County Airport
Cochrantown
North Conway
Homewood
Conway
Jamestown
Rabon Crossroads
Hickor
US-501 W
Highway 378
Lois Eargle Hwy
Church St
4th Ave
Edward S Burroughs Hwy
Highway 701 S
Cates Bay Hwy
Brown Swamp
Oakey Swamp
Juniper Bay
Davis Branch
Red Hill Branch

ELECTRONICALLY FILED - 2022 June 16 12:24 PM - SCPSC - Docket # 2022-129-E - Page 9 of 175

Section 8

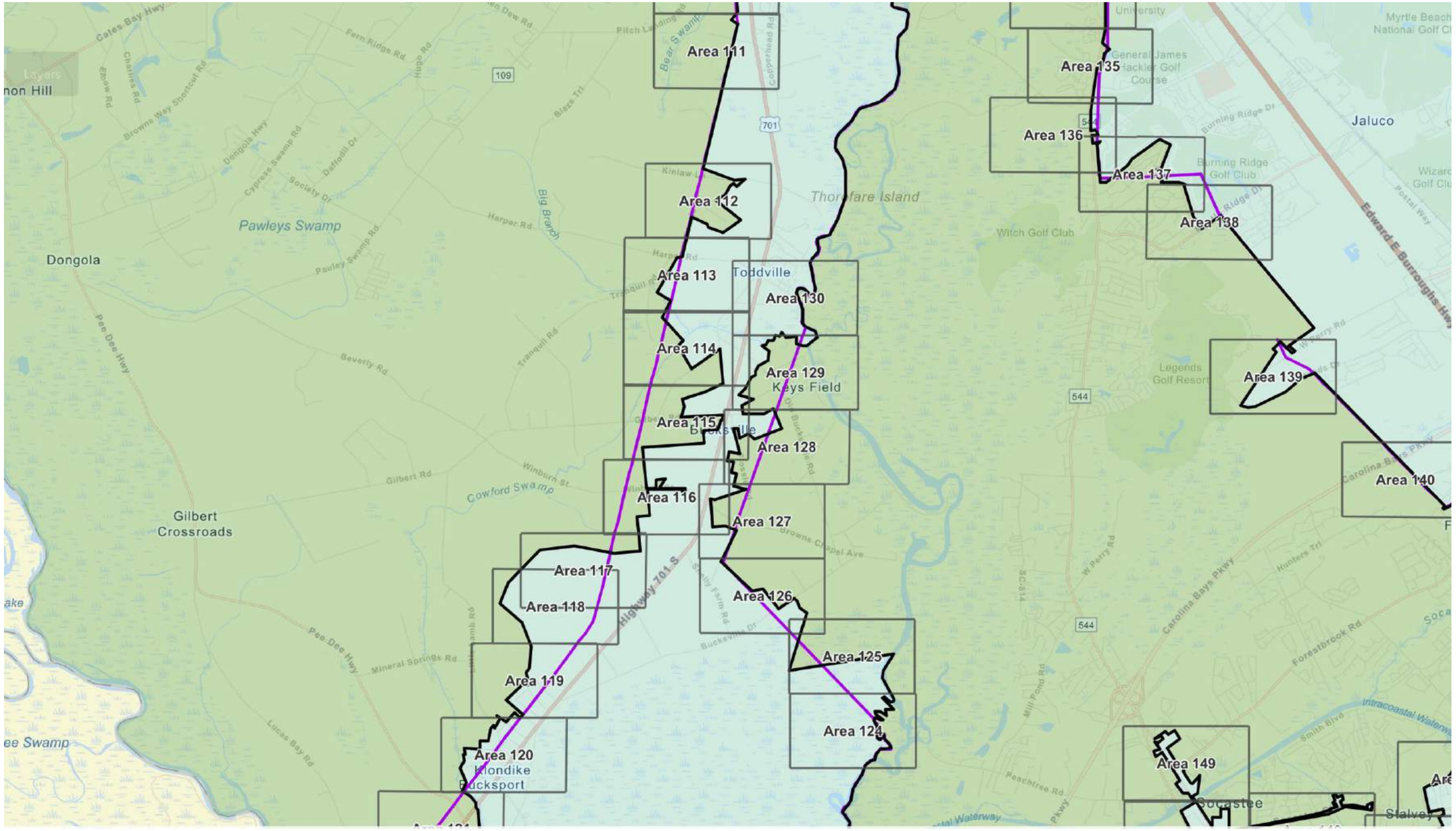

Section 9

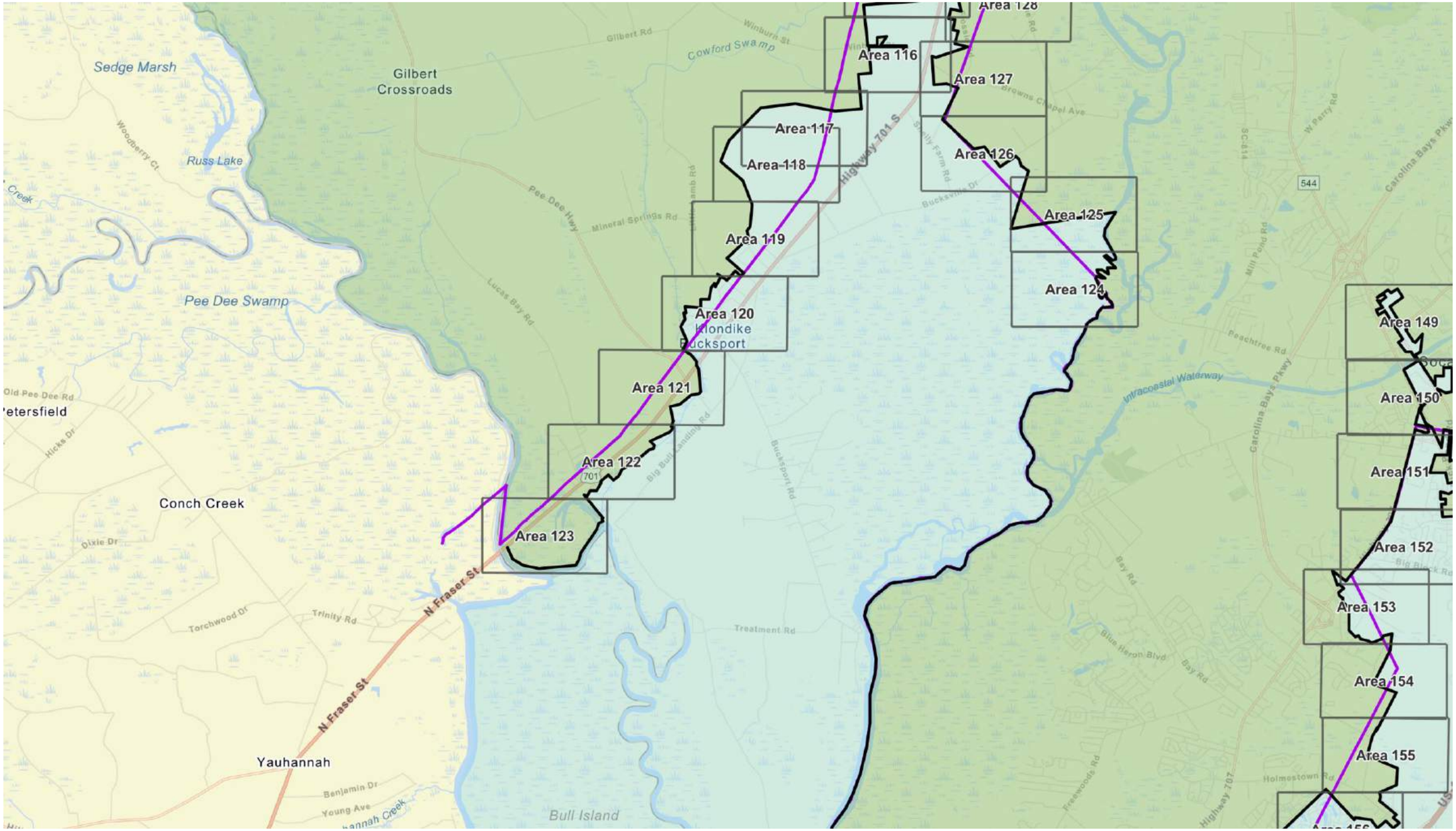
Area 128
Area 116
Area 127
Area 117
Area 118
Area 126
Area 125
Area 119
Area 124
Area 120
Klondike
Bucksport
Area 121
Area 122
Area 123
Area 149
Area 150
Area 151
Area 152
Area 153
Area 154
Area 155
Sedge Marsh
Gilbert
Crossroads
Russ Lake
Pee Dee Swamp
Conch Creek
Yauhannah
Bull Island
Cowford Swamp
Highway 701 S
N Fraser St
Intracoastal Waterway
Carolina Bays Pkwy
544

ELECTRONICALLY FILED - 2022 June 16 12:24 PM - SCPSC - Docket # 2022-129-E - Page 11 of 175

Section 10

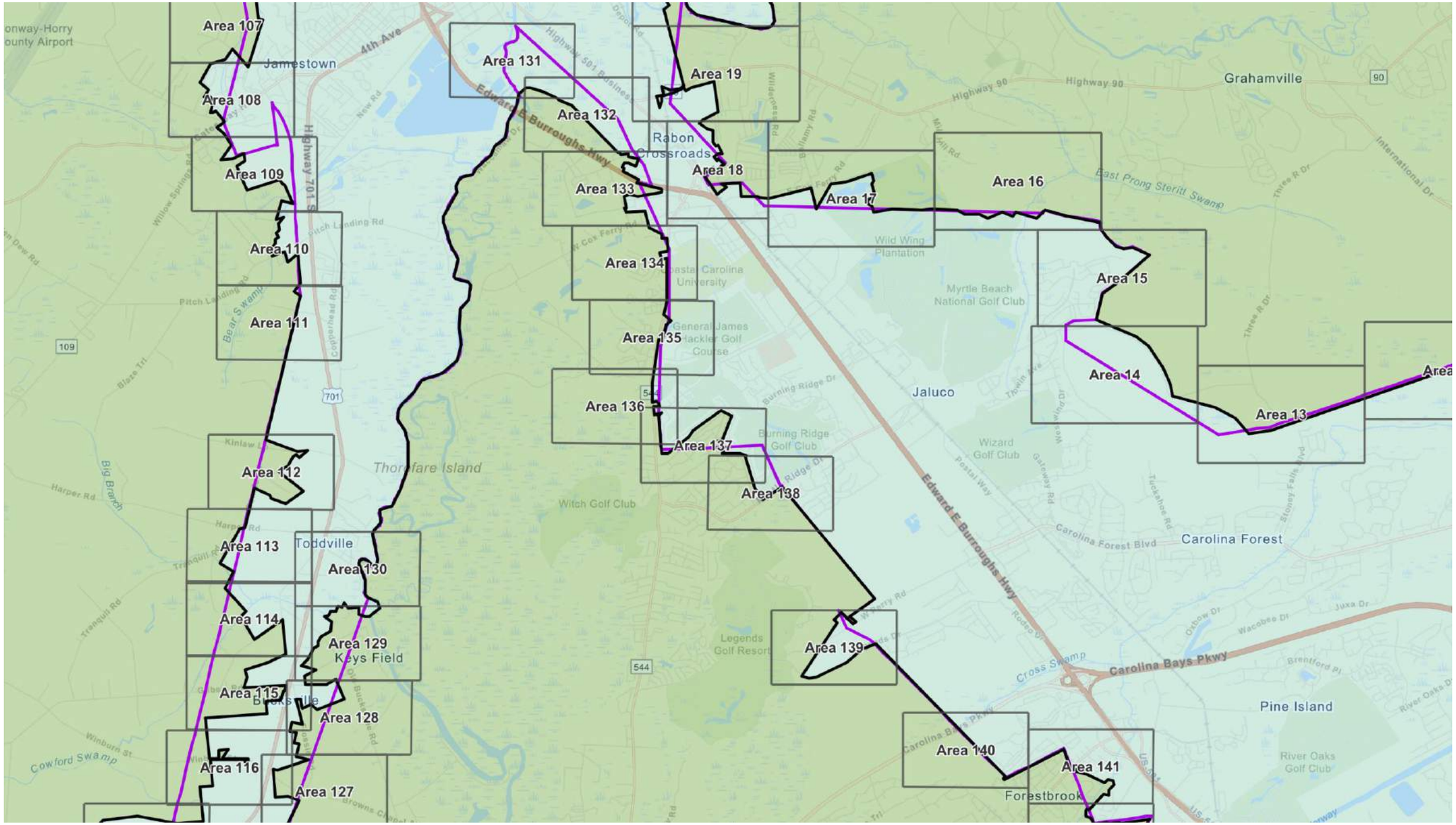

Section 11

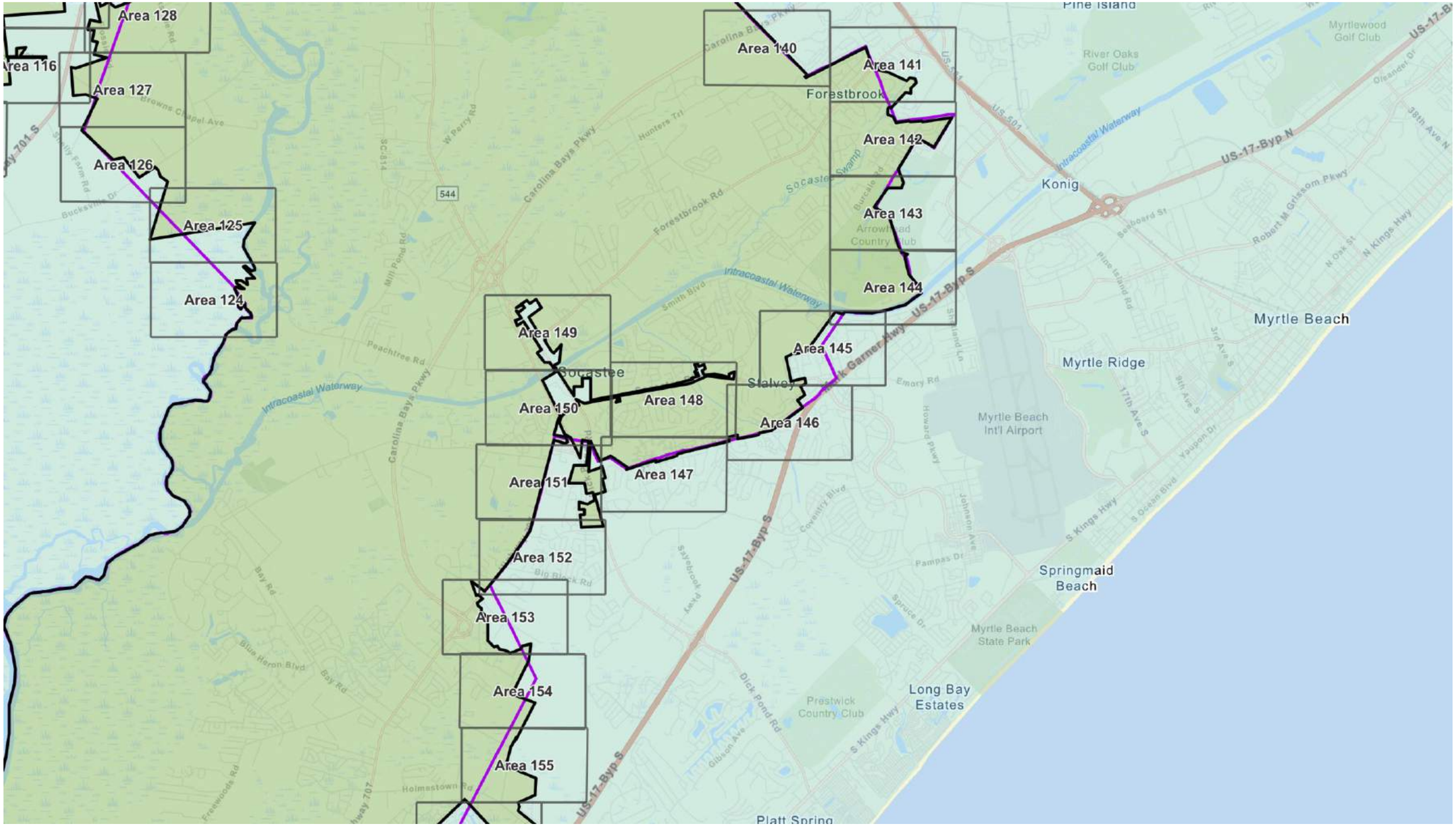
Area 116
Area 124
Area 125
Area 126
Area 127
Area 128
Area 140
Area 141
Area 142
Area 143
Area 144
Area 145
Area 146
Area 147
Area 148
Area 149
Area 150
Area 151
Area 152
Area 153
Area 154
Area 155
Forestbrook
Socastee
Stalvey
Konig
Myrtle Beach
Myrtle Ridge
Myrtle Beach Int'l Airport
Springmaid Beach
Myrtle Beach State Park
Long Bay Estates
Prestwick Country Club
River Oaks Golf Club
Myrtlewood Golf Club
Pine Island
Platt Spring
Intracoastal Waterway
US-17-Byp S
US-17-Byp N
Carolina Bays Pkwy
Forestbrook Rd
Peachtree Rd
Dick Pond Rd
Coventry Blvd
Savebrook Pkwy
Emory Rd
Howard Pkwy
Johnson Ave
Pampas Dr
Spruce Dr
S Kings Hwy
S Ocean Blvd
Yaupon Dr
Seaboard St
Robert M Grissom Pkwy
N Oak St
N Kings Hwy
Oleander Dr
38th Ave N
3rd Ave S
8th Ave S
17th Ave S
Pine Island Rd
Smith Blvd
Hunters Trl
W Percy Rd
Mill Pond Rd
Bay Rd
Blue Heron Blvd
Holmestown Rd
Freewoods Rd
Browns Chapel Ave
Bucksville Dr
Sally Farm Rd
544
SC-814
US-501
US-701 S
Highway 707

Section 12

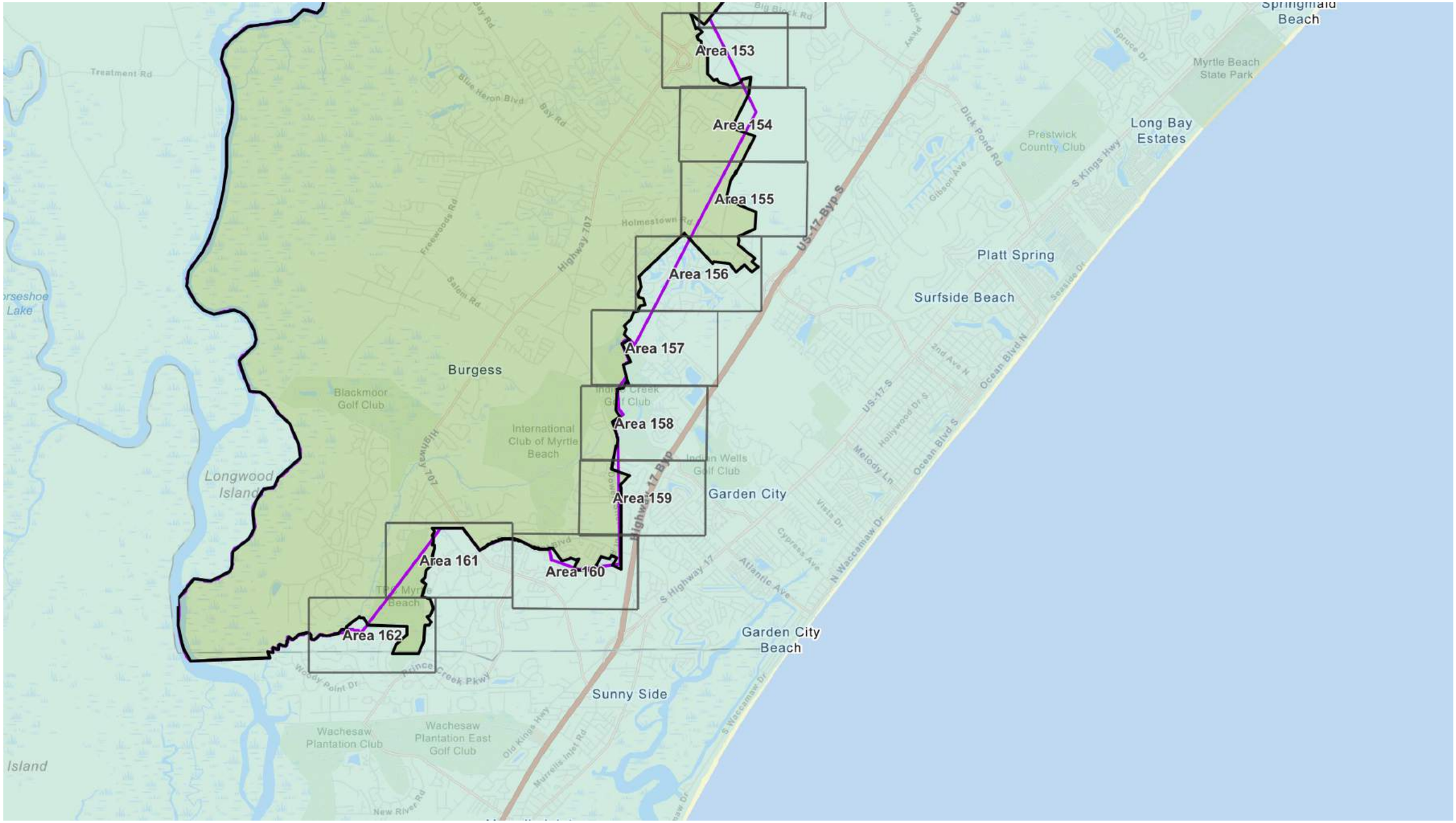
Area 153
Area 154
Area 155
Area 156
Area 157
Area 158
Area 159
Area 160
Area 161
Area 162
Burgess
Longwood Island
Blackmoor Golf Club
International Club of Myrtle Beach
Indian Wells Golf Club
Garden City
Garden City Beach
Sunny Side
Surfside Beach
Platt Spring
Long Bay Estates
Prestwick Country Club
Myrtle Beach State Park
Springfield Beach
Wachesaw Plantation Club
Wachesaw Plantation East Golf Club
Horseshoe Lake
Island
Treatment Rd
Blue Heron Blvd
Bay Rd
Freewoods Rd
Salem Rd
Highway 707
Holmestown Rd
US-17 Byp S
Highway 17 Byp
US-17 S
Dick Pond Rd
Gibson Ave
S Kings Hwy
Spruce Dr
Seaside Dr
2nd Ave N
Ocean Blvd N
Ocean Blvd S
Hollywood Dr S
Melody Ln
Vista Dr
Cypress Ave
Atlantic Ave
N Waccamaw Dr
S Highway 17
Prince Creek Pkwy
Woody Point Dr
Old Kings Hwy
Murrells Inlet Rd
New River Rd
S Waccamaw Dr

ELECTRONICALLY FILED - 2022 June 16 12:24 PM - SCPSC - Docket # 2022-129-E - Page 14 of 175

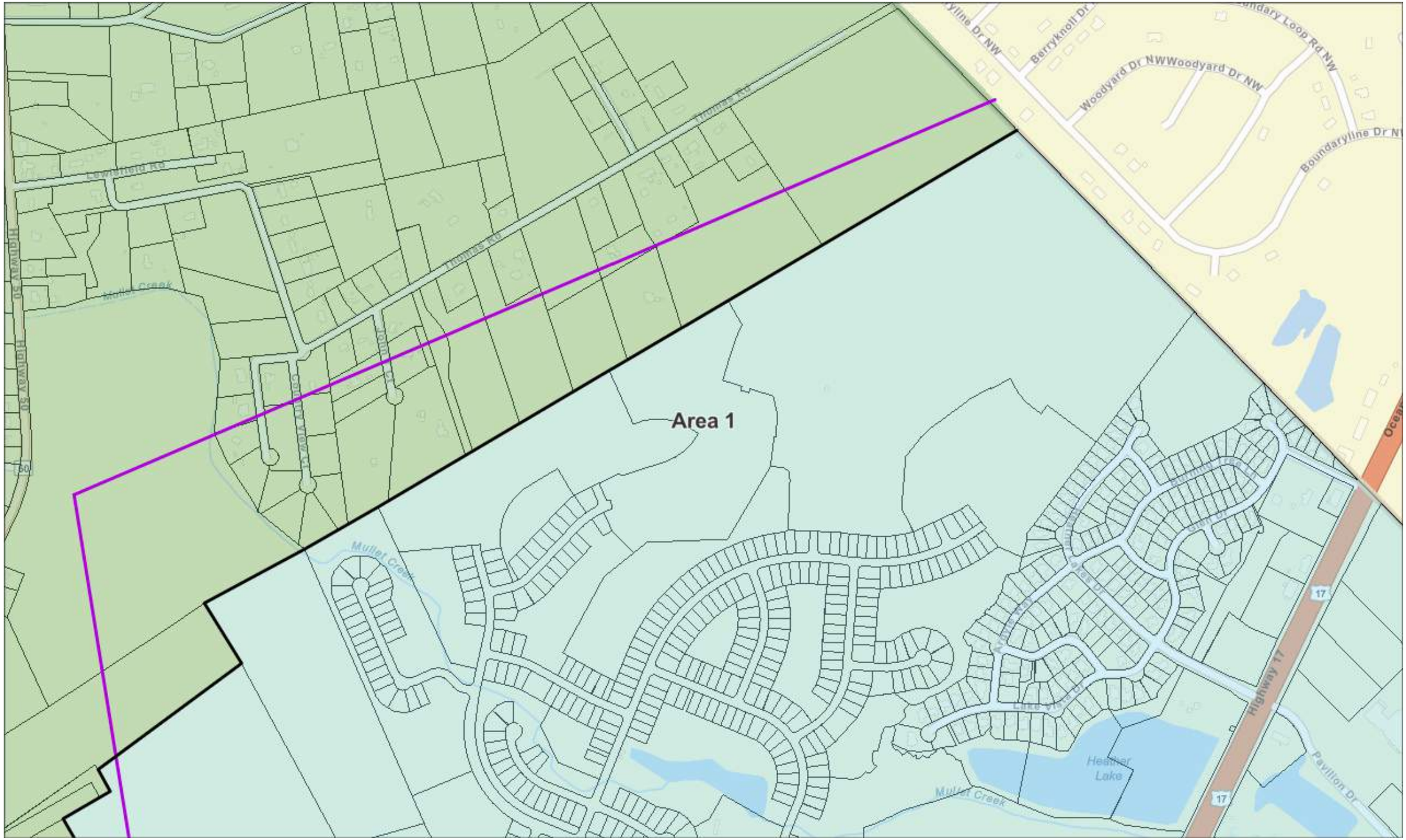

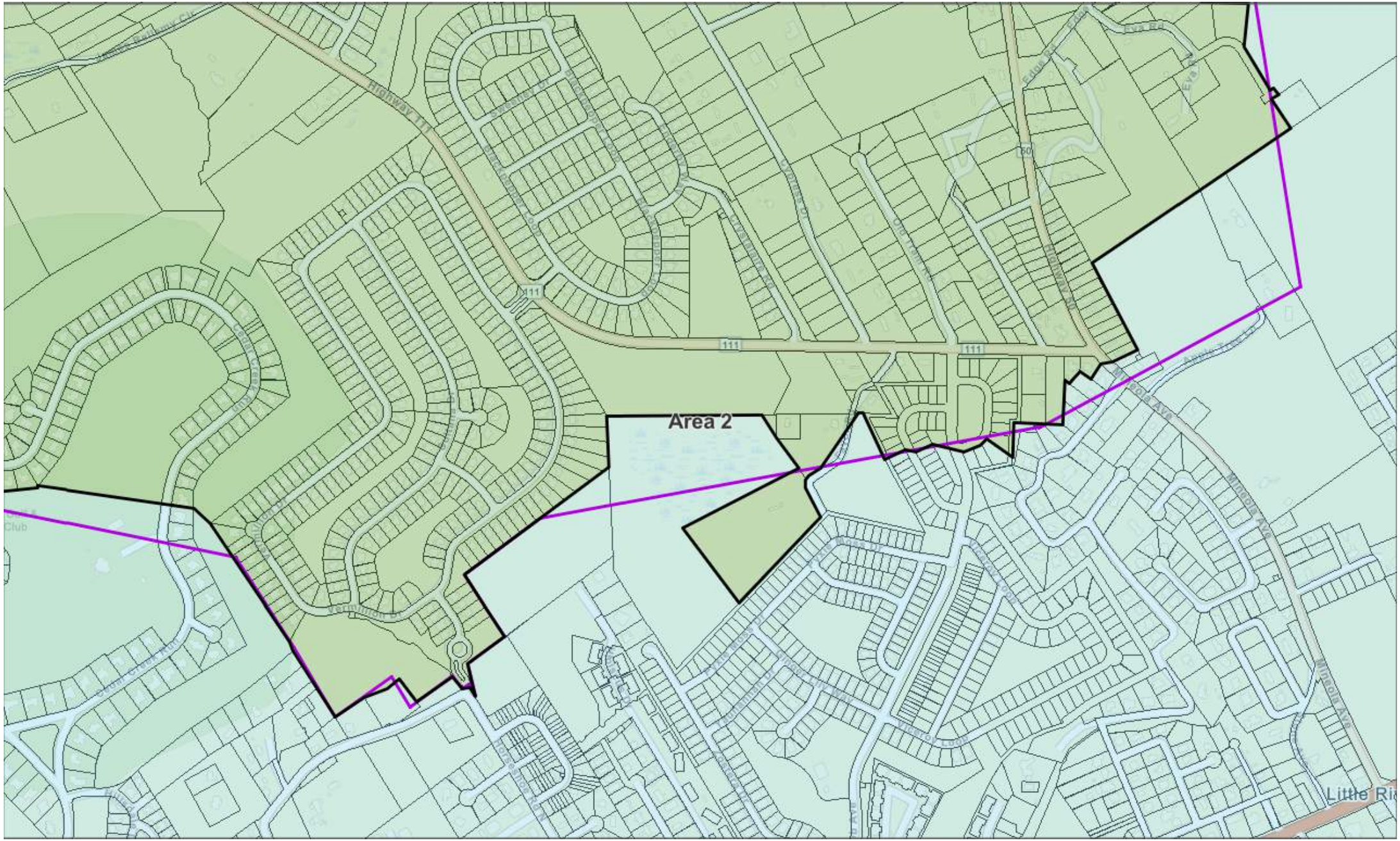

ELECTRONICALLY FILED - 2022 June 16 12:24 PM - SCPSC - Docket # 2022-129-E - Page 15 of 175

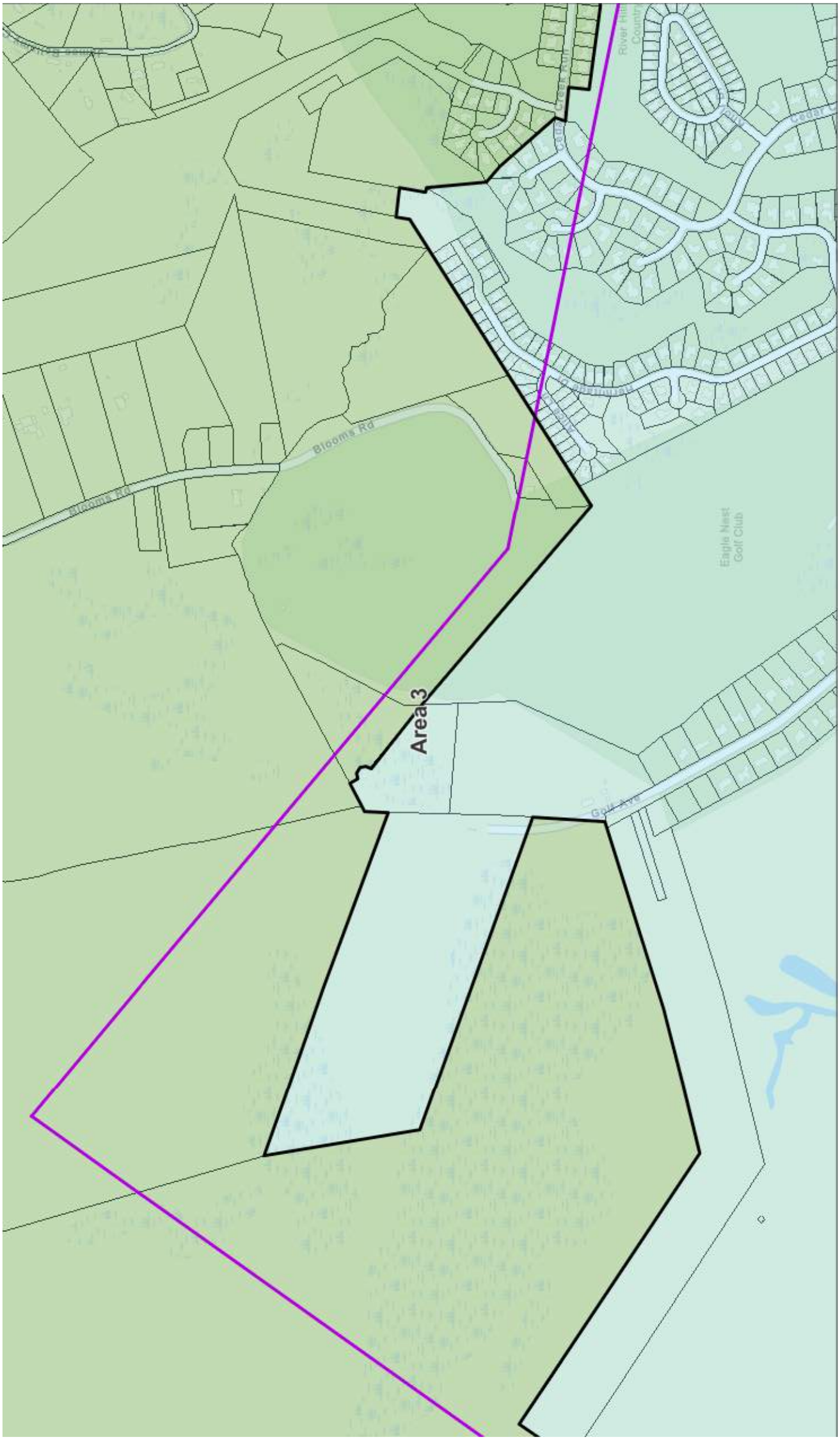
Area 3
Blooms Rd
Blooms Rd
Eagle Nest Golf Club
Golf Ave

ELECTRONICALLY FILED - 2022 June 16 12:24 PM - SCPSC - Docket # 2022-129-E - Page 17 of 175

ELECTRONICALLY FILED - 2022 June 16 12:24 PM - SCPSC - Docket # 2022-129-E - Page 18 of 175

ELECTRONICALLY FILED - 2022 June 16 12:24 PM - SCPSC - Docket # 2022-129-E - Page 19 of 175

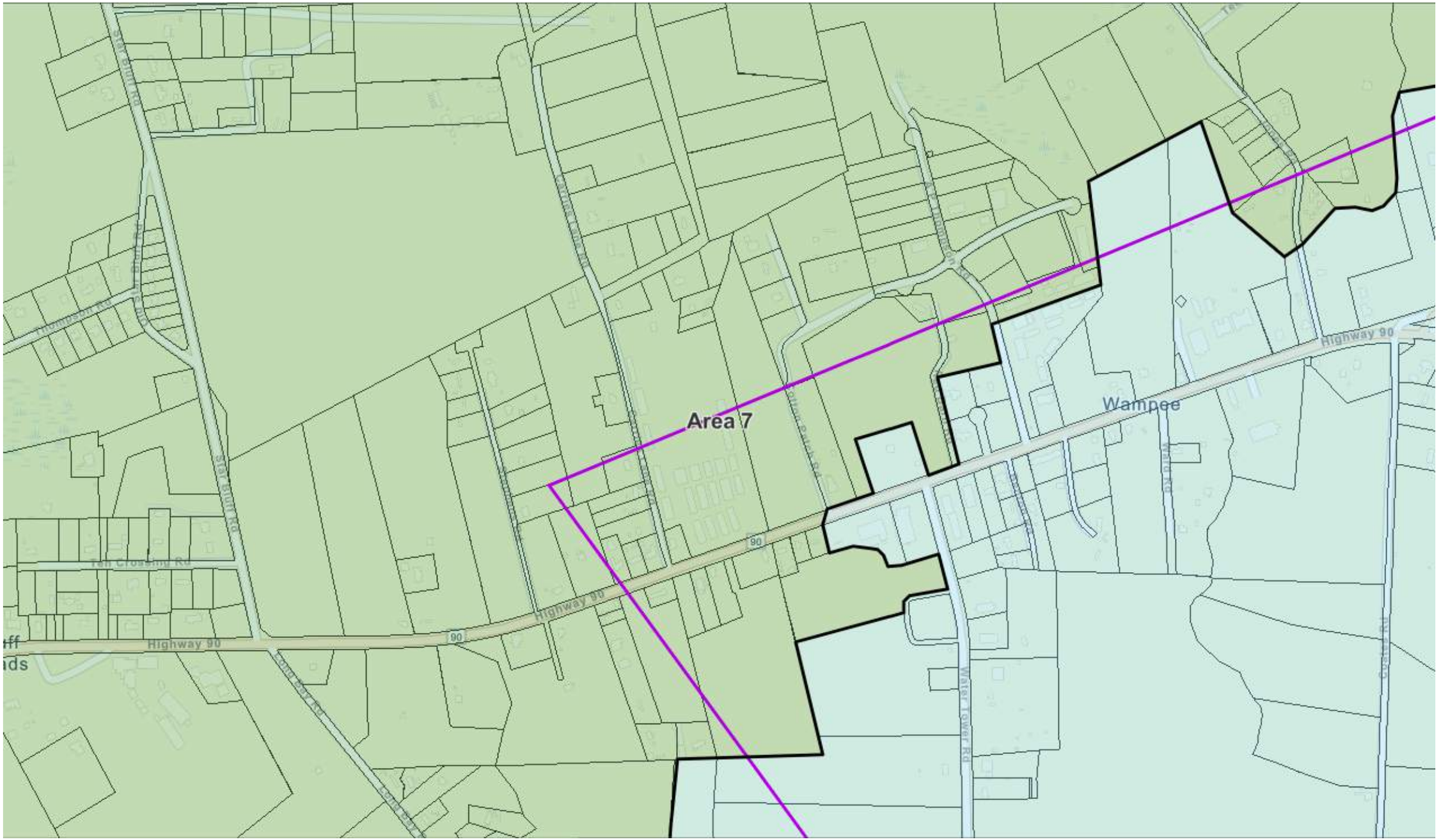

ELECTRONICALLY FILED - 2022 June 16 12:24 PM - SCPSC - Docket # 2022-129-E - Page 20 of 175

ELECTRONICALLY FILED - 2022 June 16 12:24 PM - SCPSC - Docket # 2022-129-E - Page 21 of 175

ELECTRONICALLY FILED - 2022 June 16 12:24 PM - SCPSC - Docket # 2022-129-E - Page 22 of 175

ELECTRONICALLY FILED - 2022 June 16 12:24 PM - SCPSC - Docket # 2022-129-E - Page 23 of 175

ELECTRONICALLY FILED - 2022 June 16 12:24 PM - SCPSC - Docket # 2022-129-E - Page 24 of 175

Area 12

ELECTRONICALLY FILED - 2022 June 16 12:24 PM - SCPSC - Docket # 2022-129-E - Page 26 of 175

ELECTRONICALLY FILED - 2022 June 16 12:24 PM - SCPSC - Docket # 2022-129-E - Page 27 of 175

ELECTRONICALLY FILED - 2022 June 16 12:24 PM - SCPSC - Docket # 2022-129-E - Page 28 of 175

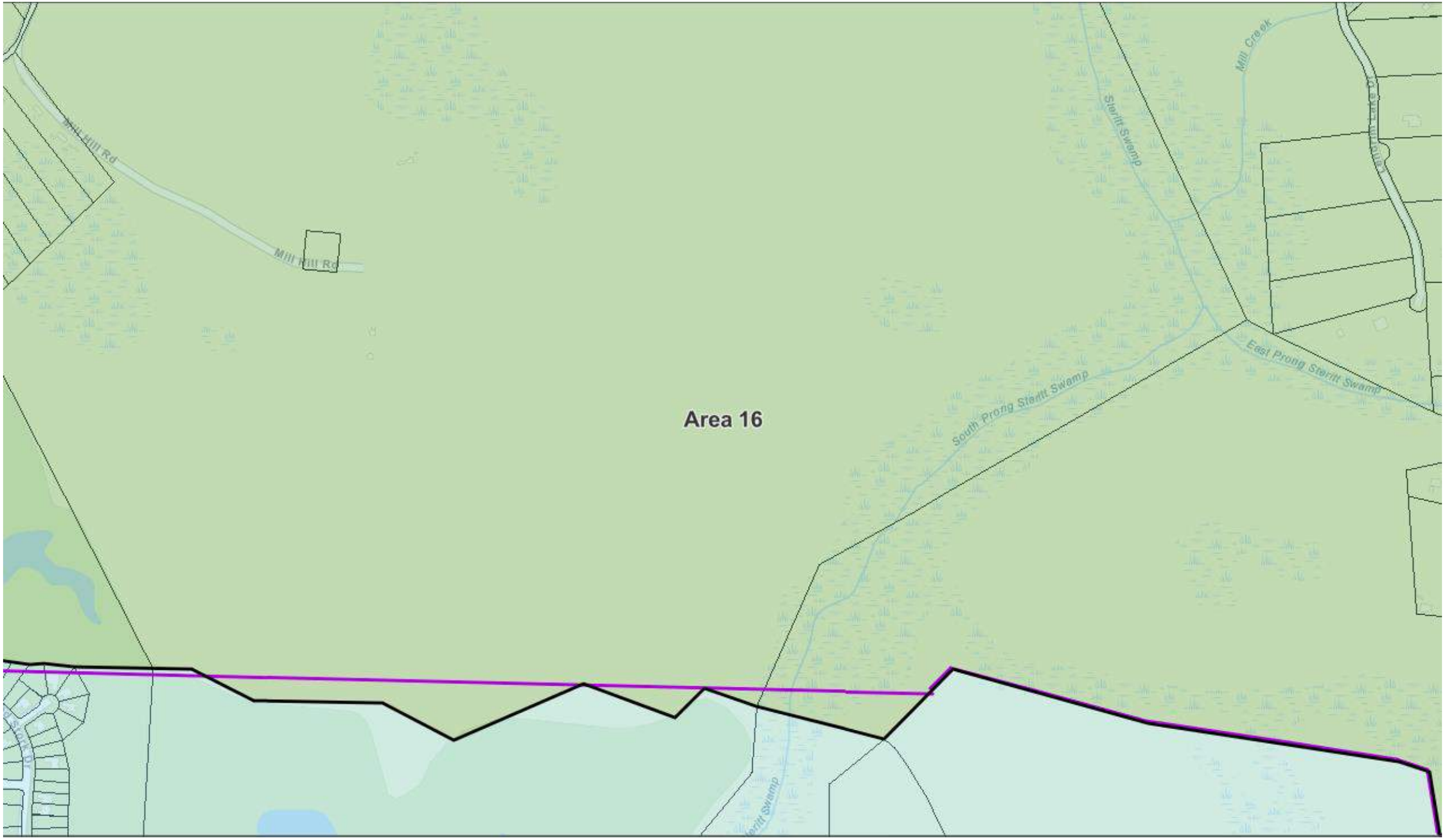

ELECTRONICALLY FILED - 2022 June 16 12:24 PM - SCPSC - Docket # 2022-129-E - Page 29 of 175

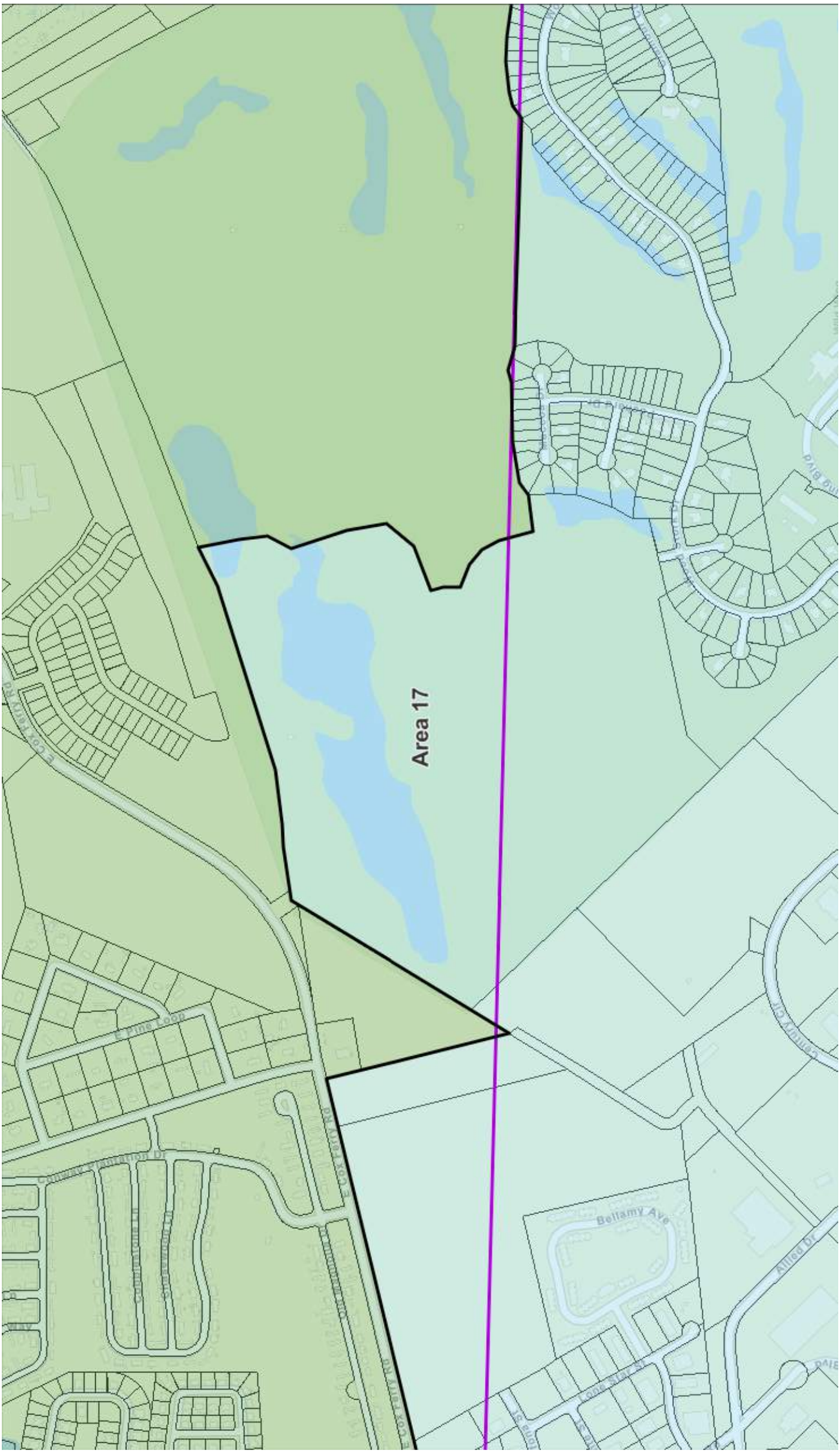
Area 17
Pine Loop
Conway Plantation Dr
Bellamy Ave
Allied Dr

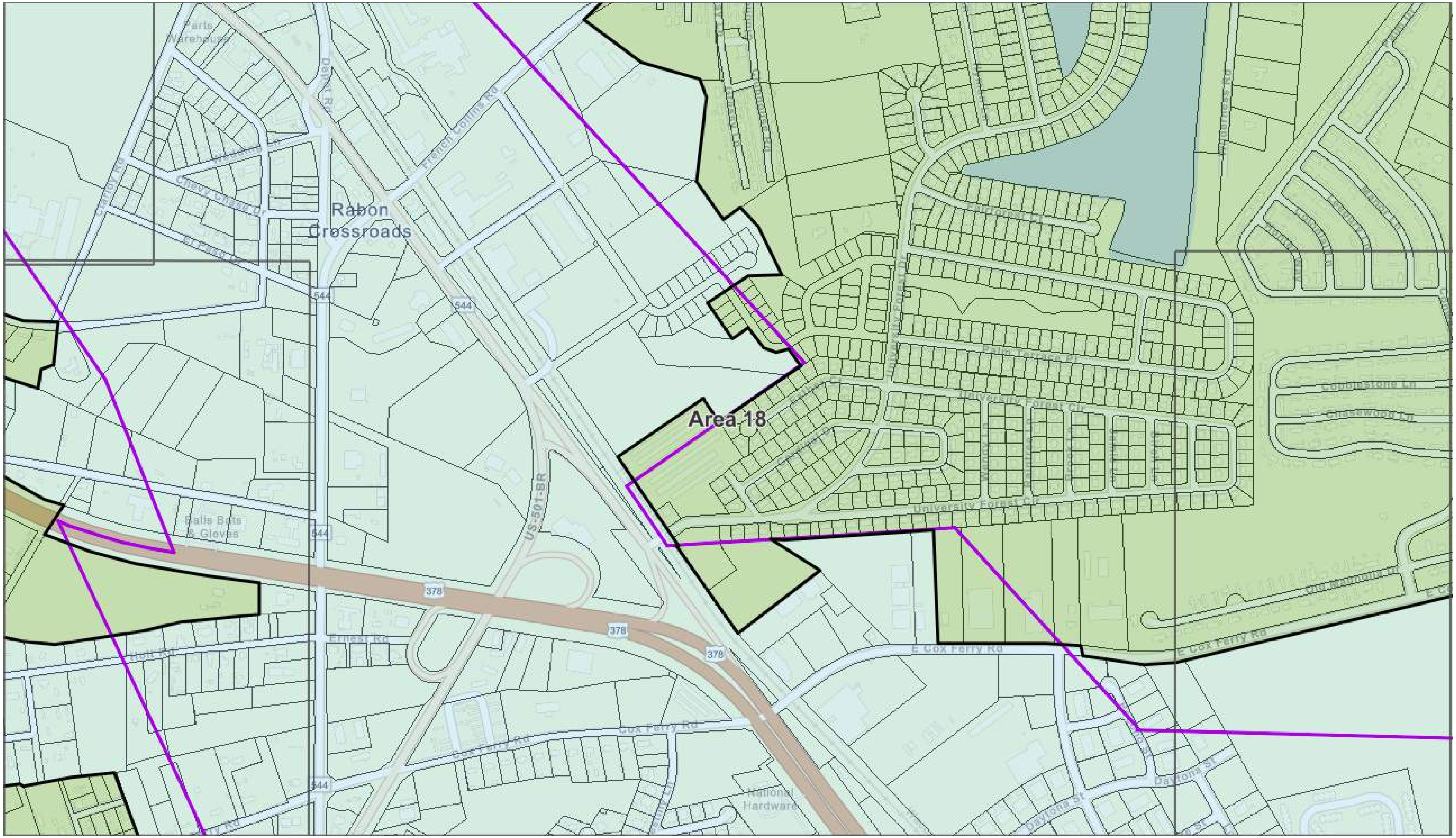

ELECTRONICALLY FILED - 2022 June 16 12:24 PM - SCPSC - Docket # 2022-129-E - Page 31 of 175

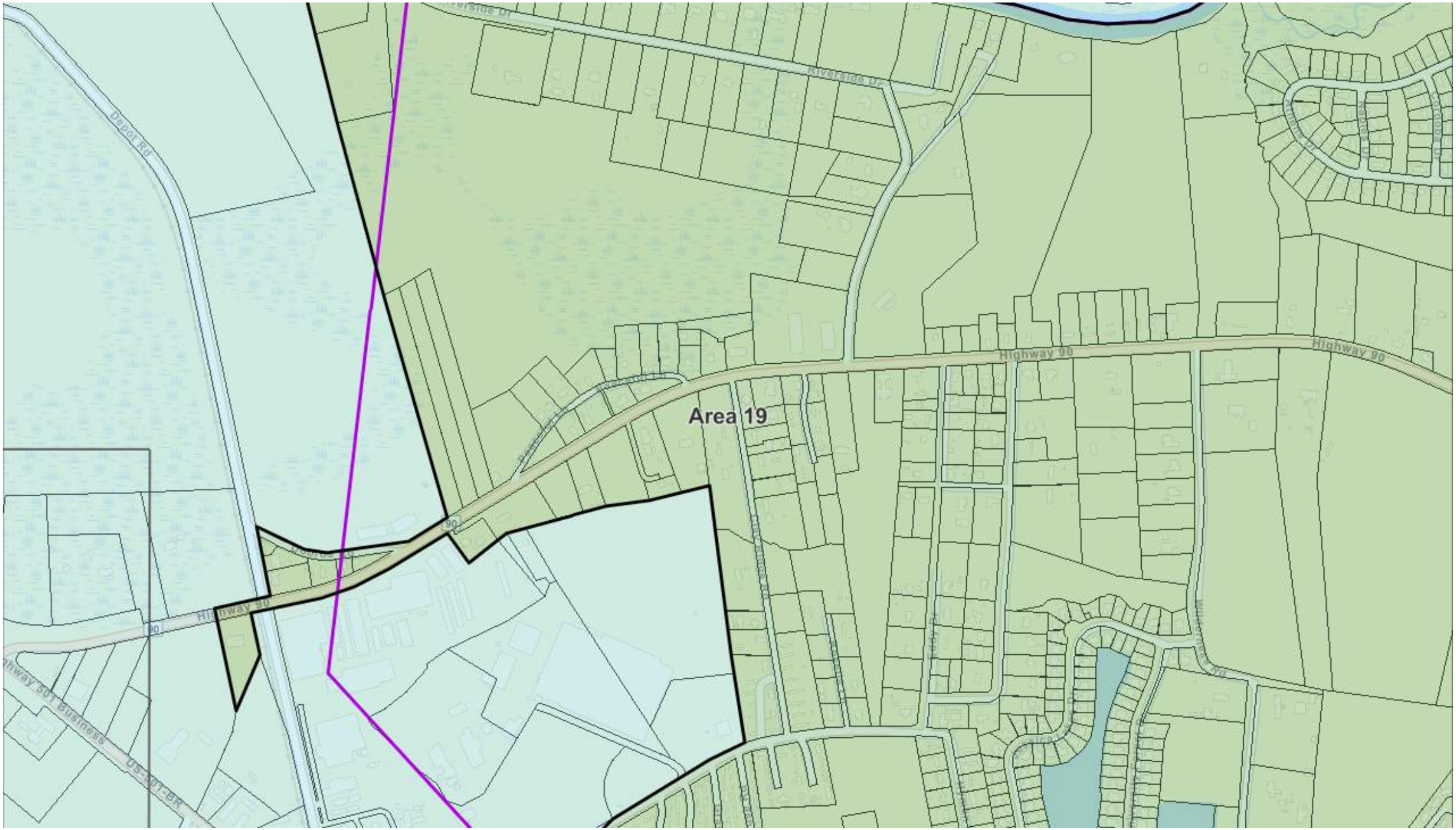

ELECTRONICALLY FILED - 2022 June 16 12:24 PM - SCPSC - Docket # 2022-129-E - Page 32 of 175

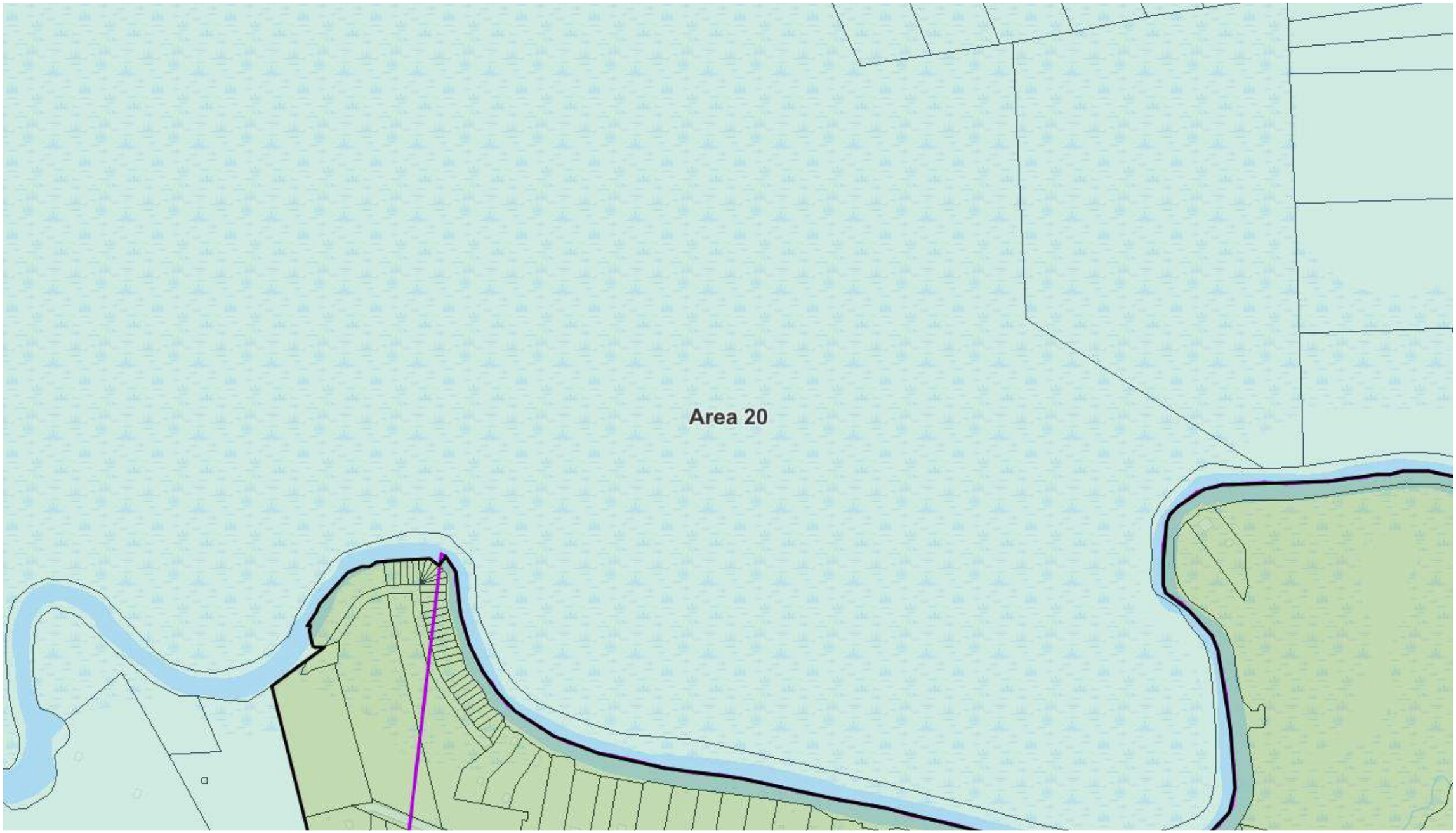

ELECTRONICALLY FILED - 2022 June 16 12:24 PM - SCPSC - Docket # 2022-129-E - Page 33 of 175

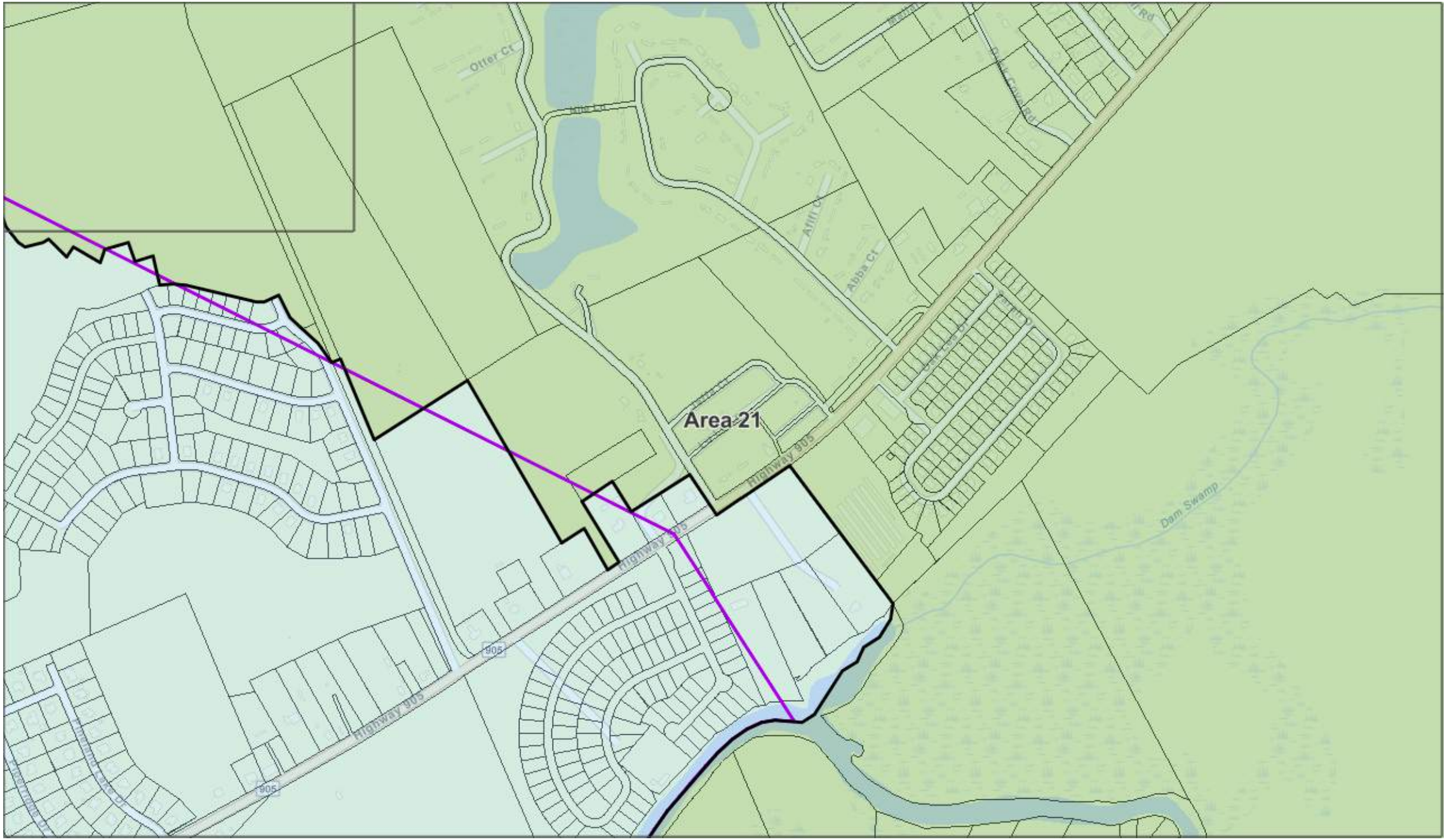

ELECTRONICALLY FILED - 2022 June 16 12:24 PM - SCPSC - Docket # 2022-129-E - Page 34 of 175

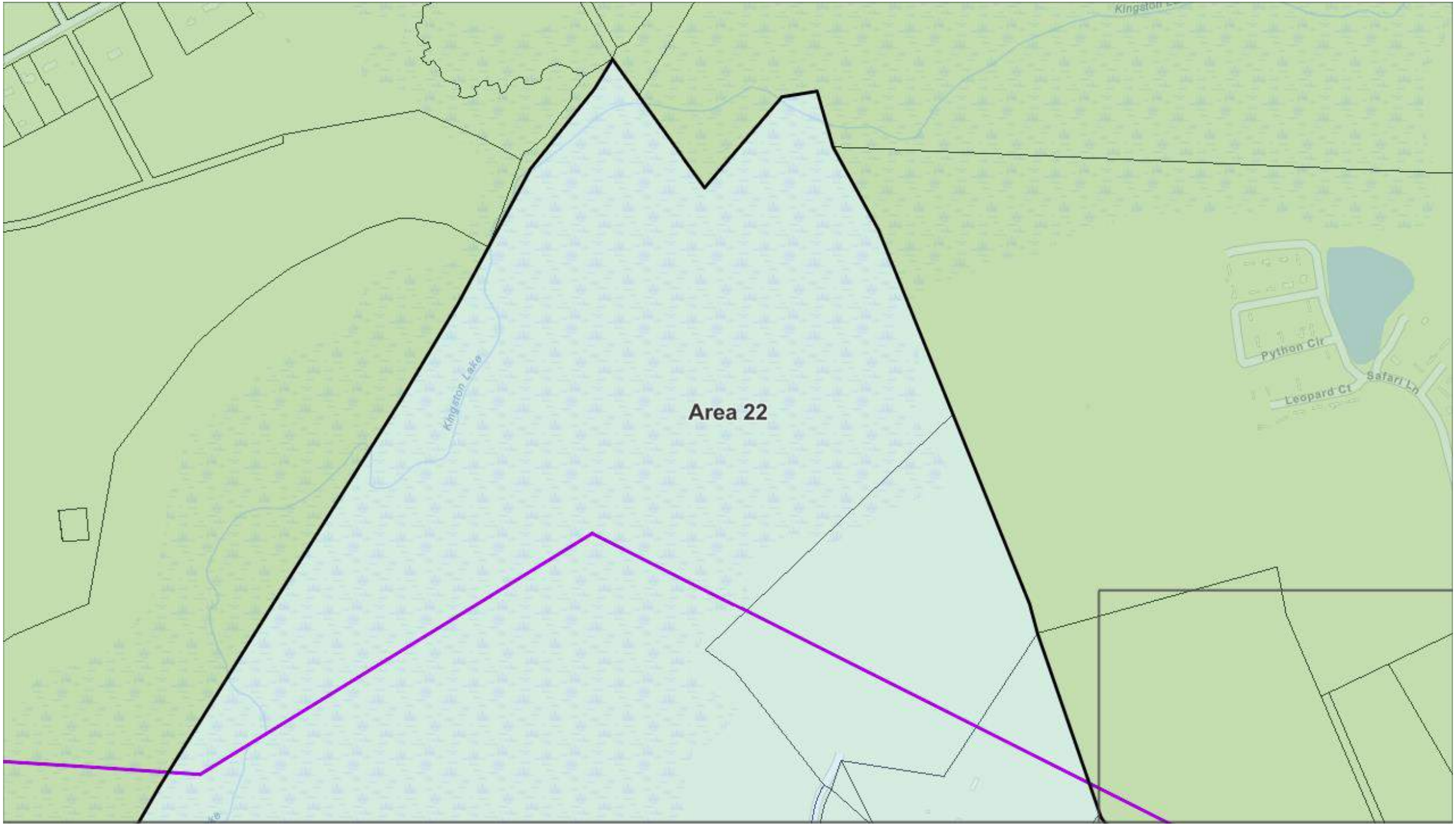

ELECTRONICALLY FILED - 2022 June 16 12:24 PM - SCPSC - Docket # 2022-129-E - Page 35 of 175

ELECTRONICALLY FILED - 2022 June 16 12:24 PM - SCPSC - Docket # 2022-129-E - Page 36 of 175

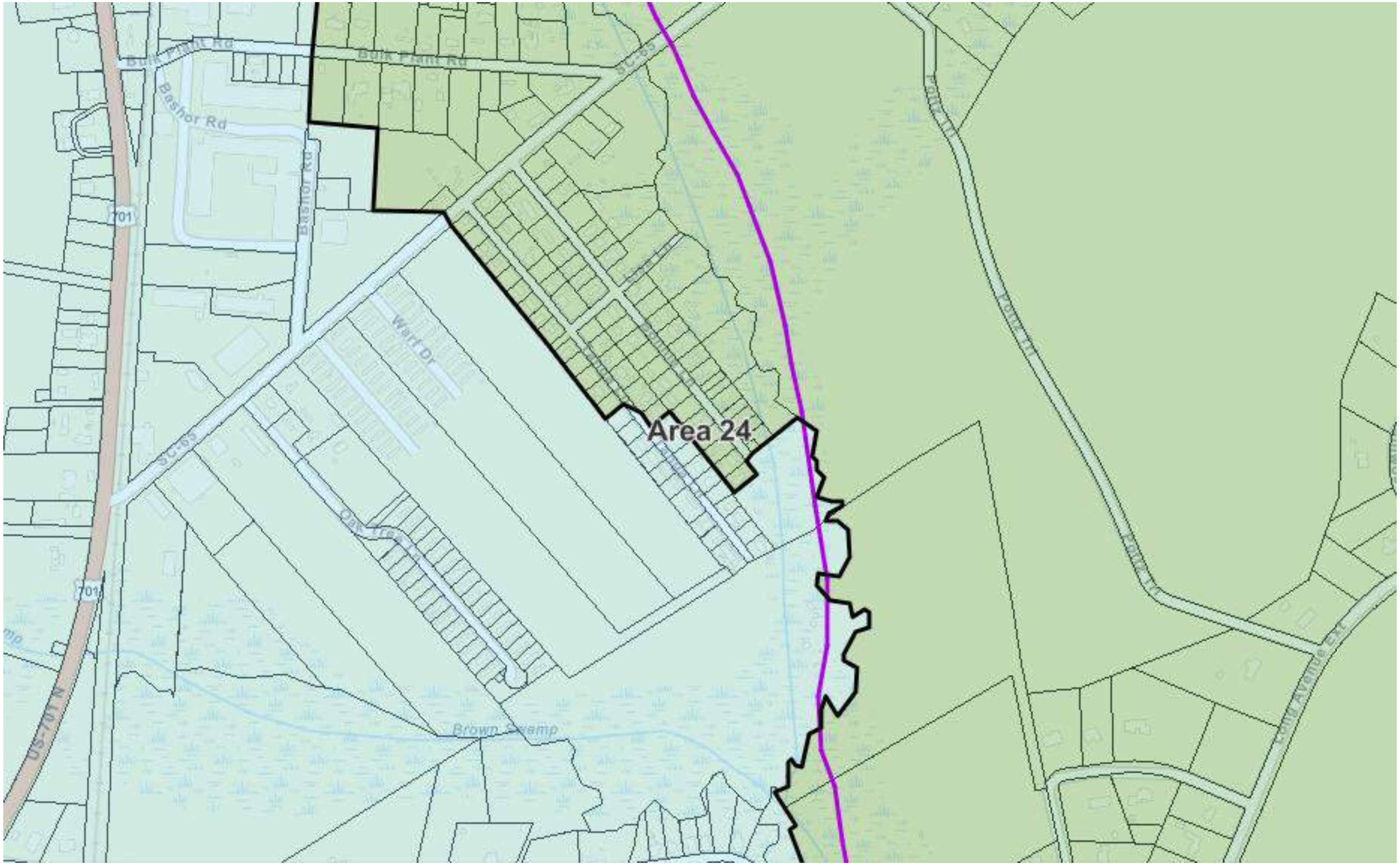

ELECTRONICALLY FILED - 2022 June 16 12:24 PM - SCPSC - Docket # 2022-129-E - Page 37 of 175

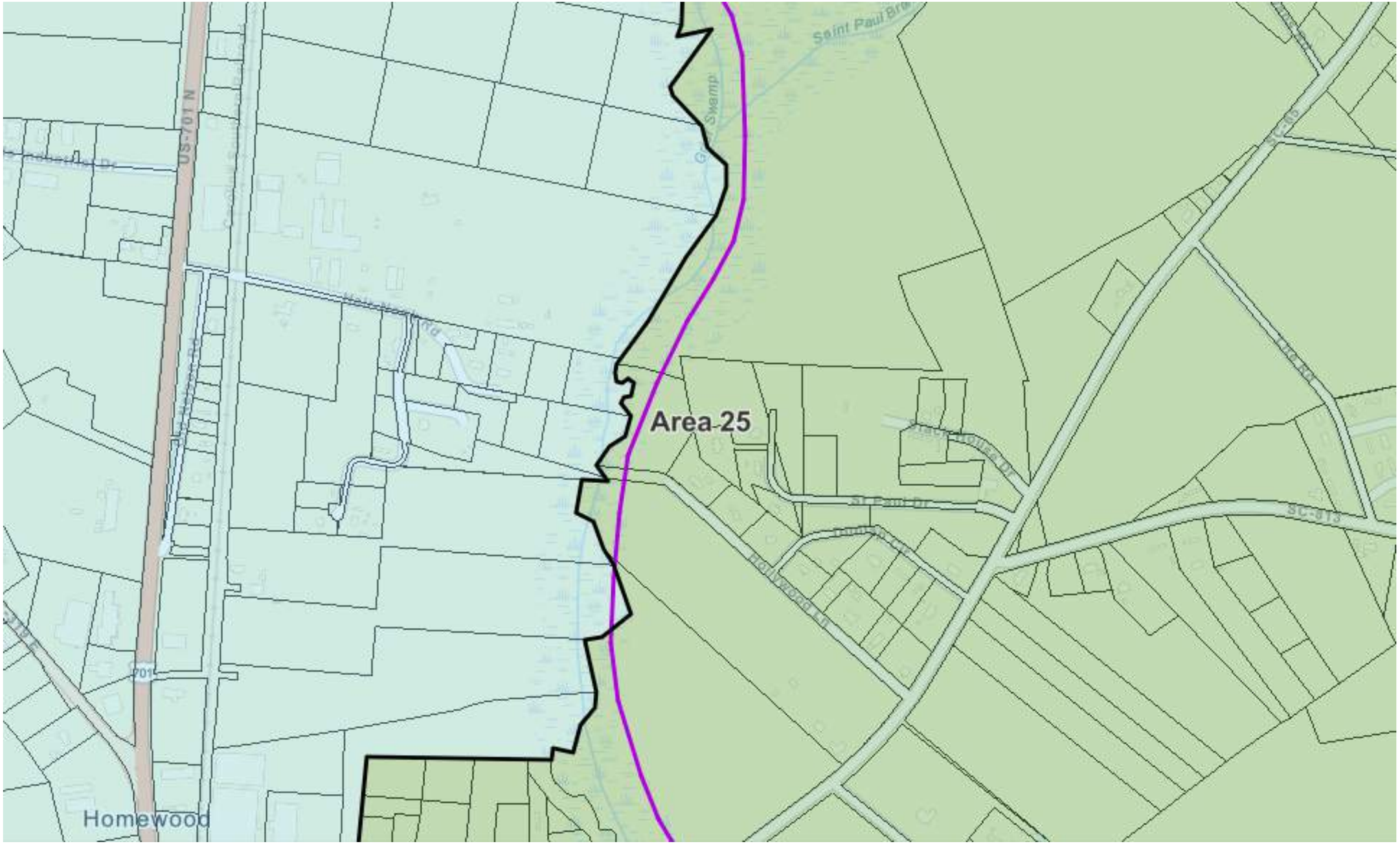

ELECTRONICALLY FILED - 2022 June 16 12:24 PM - SCPSC - Docket # 2022-129-E - Page 38 of 175

Area 26
Saint Paul Branch
Saint Paul Branch
US-701 N
Hoffman Pond Dam

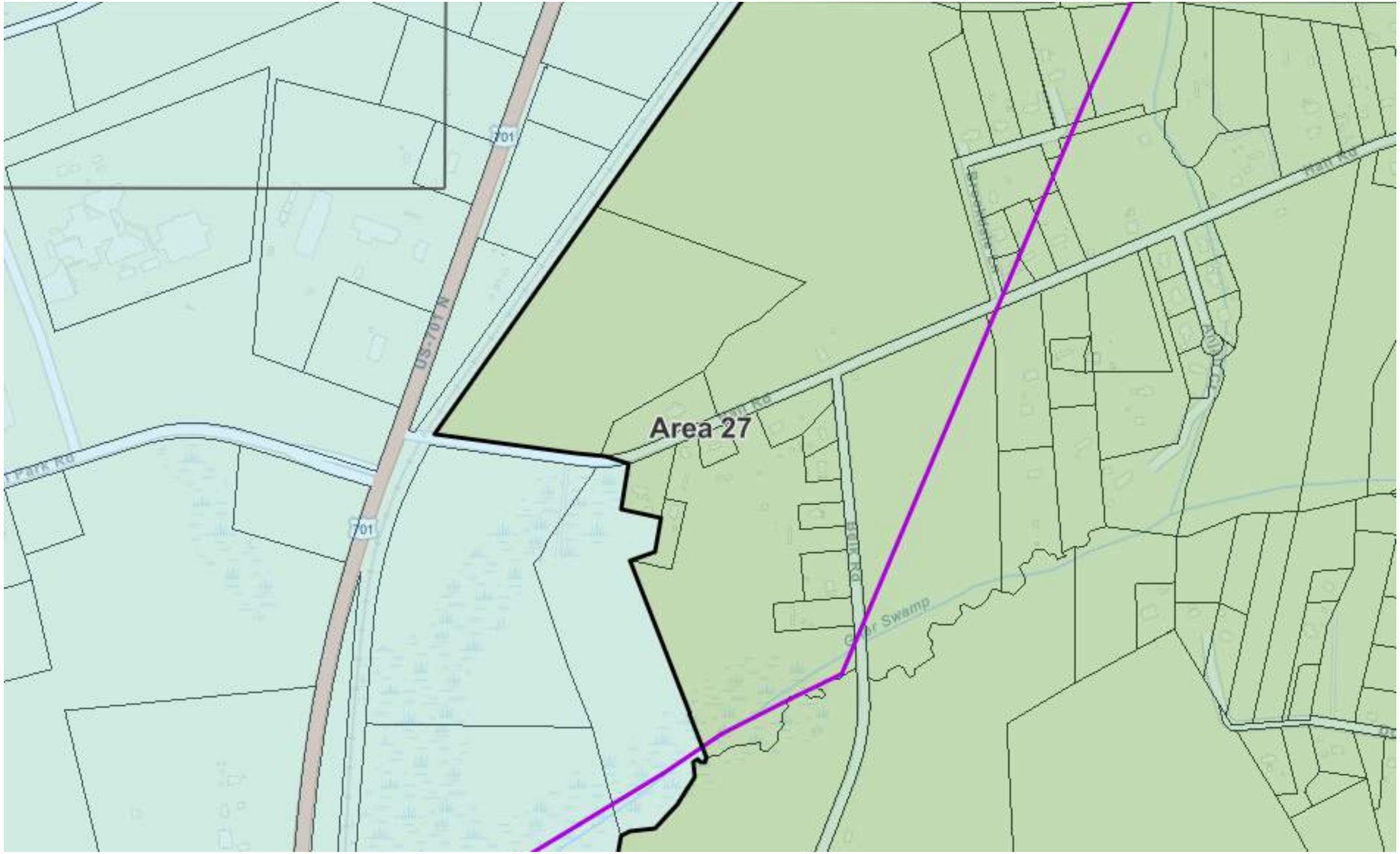

ELECTRONICALLY FILED - 2022 June 16 12:24 PM - SCPSC - Docket # 2022-129-E - Page 40 of 175

Boggy Swamp
Boggy Swamp
Area 28
Cedar Swamp
Cedar Swamp

ELECTRONICALLY FILED - 2022 June 16 12:24 PM - SCPSC - Docket # 2022-129-E - Page 42 of 175

ELECTRONICALLY FILED - 2022 June 16 12:24 PM - SCPSC - Docket # 2022-129-E - Page 43 of 175

ELECTRONICALLY FILED - 2022 June 16 12:24 PM - SCPSC - Docket # 2022-129-E - Page 44 of 175

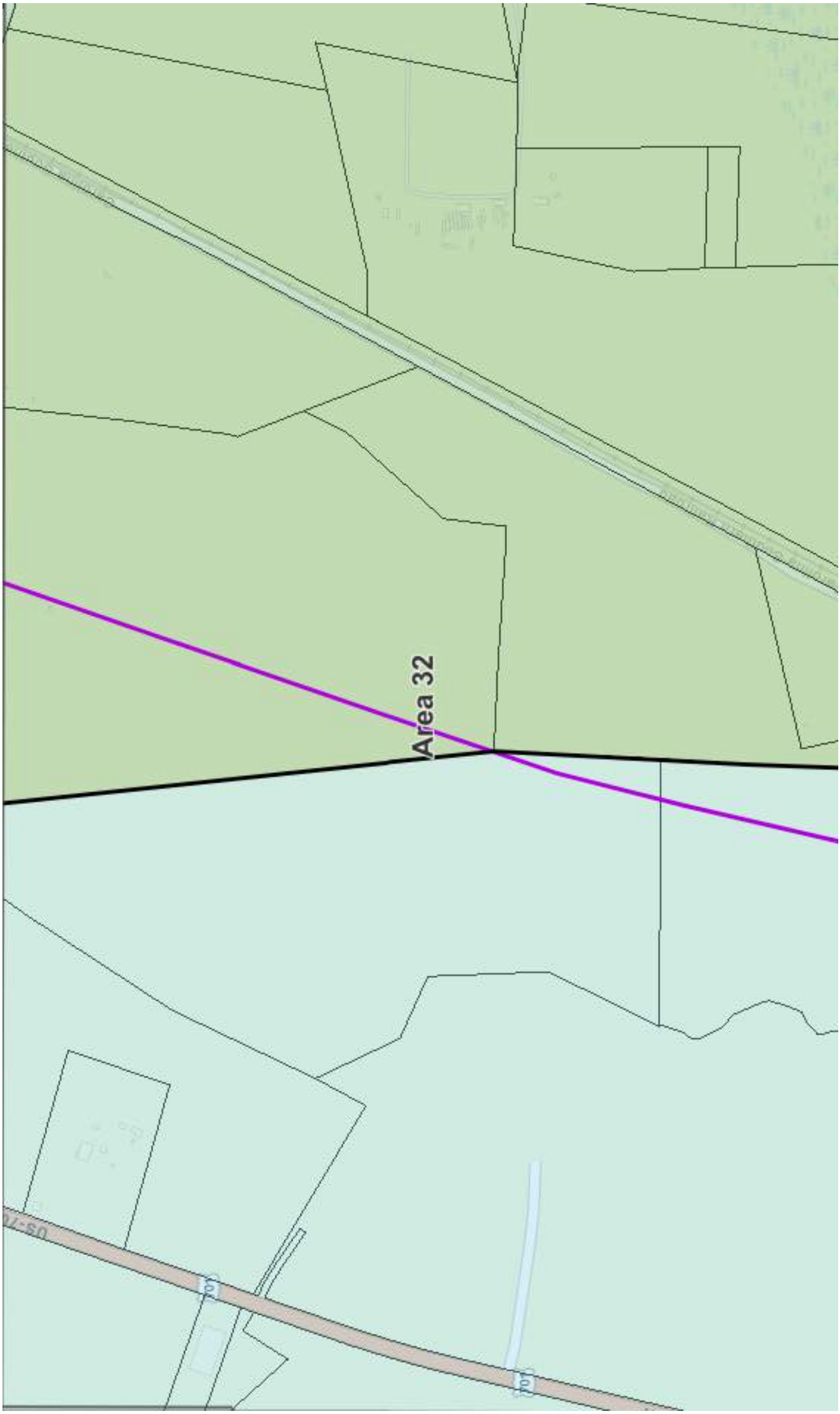
Area 32

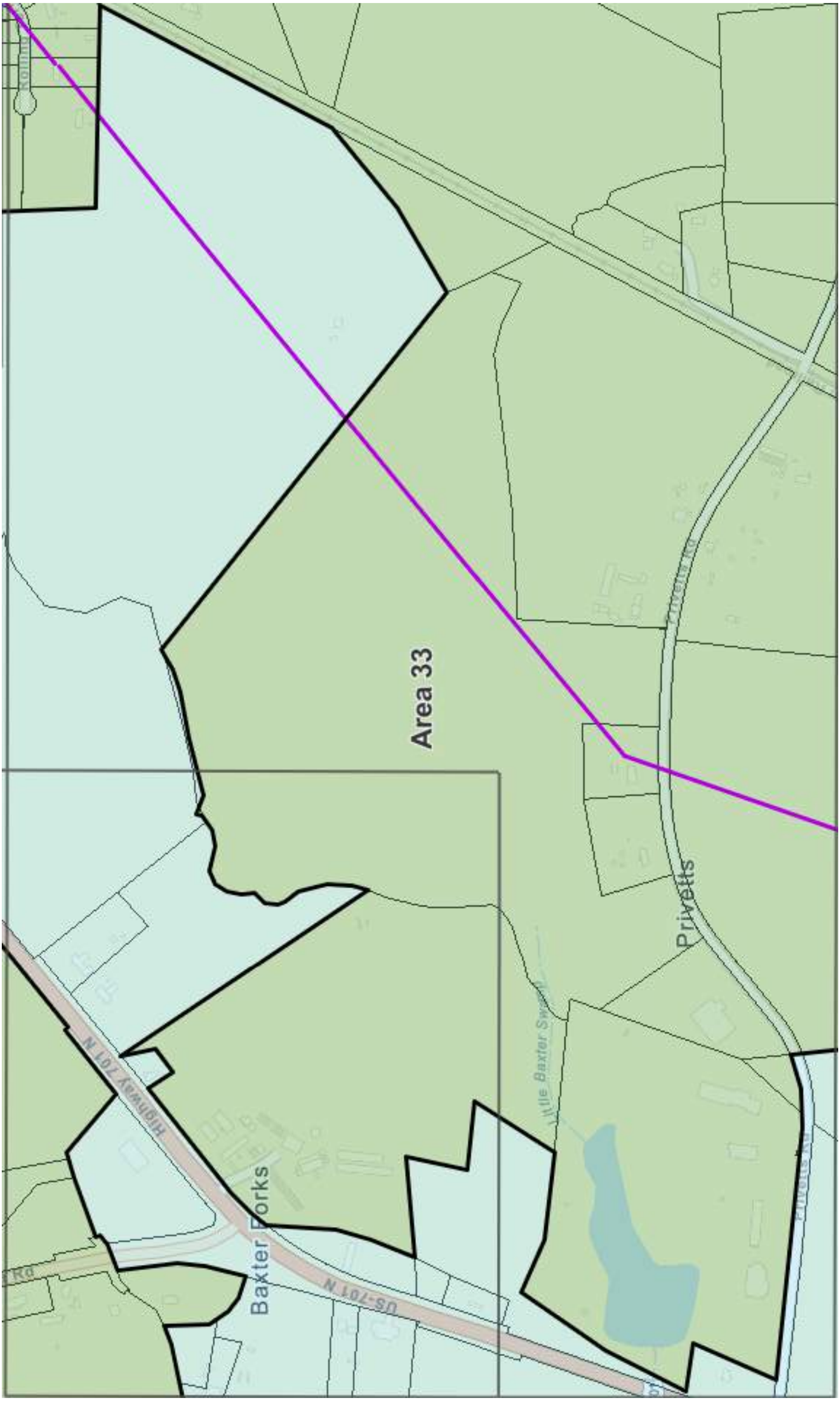
Area 33
Privetts
Baxter Forks
Highway 701 N
US-701 N
Little Baxter Swamp

ELECTRONICALLY FILED - 2022 June 16 12:24 PM - SCPSC - Docket # 2022-129-E - Page 47 of 175

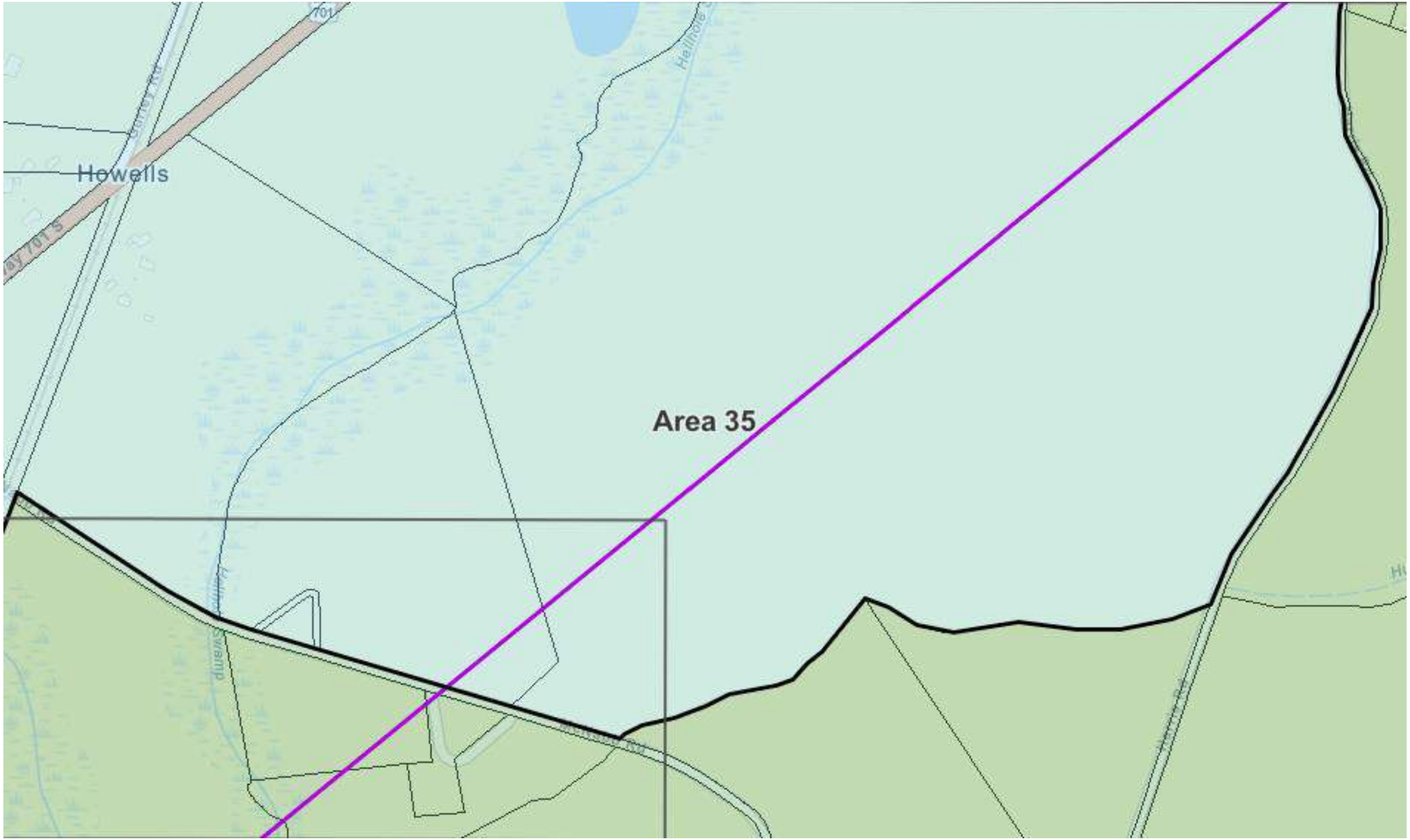

ELECTRONICALLY FILED - 2022 June 16 12:24 PM - SCPSC - Docket # 2022-129-E - Page 48 of 175

ELECTRONICALLY FILED - 2022 June 16 12:24 PM - SCPSC - Docket # 2022-129-E - Page 49 of 175

ELECTRONICALLY FILED - 2022 June 16 12:24 PM - SCPSC - Docket # 2022-129-E - Page 50 of 175

ELECTRONICALLY FILED - 2022 June 16 12:24 PM - SCPSC - Docket # 2022-129-E - Page 51 of 175

Area 39
Little White Oak Swamp

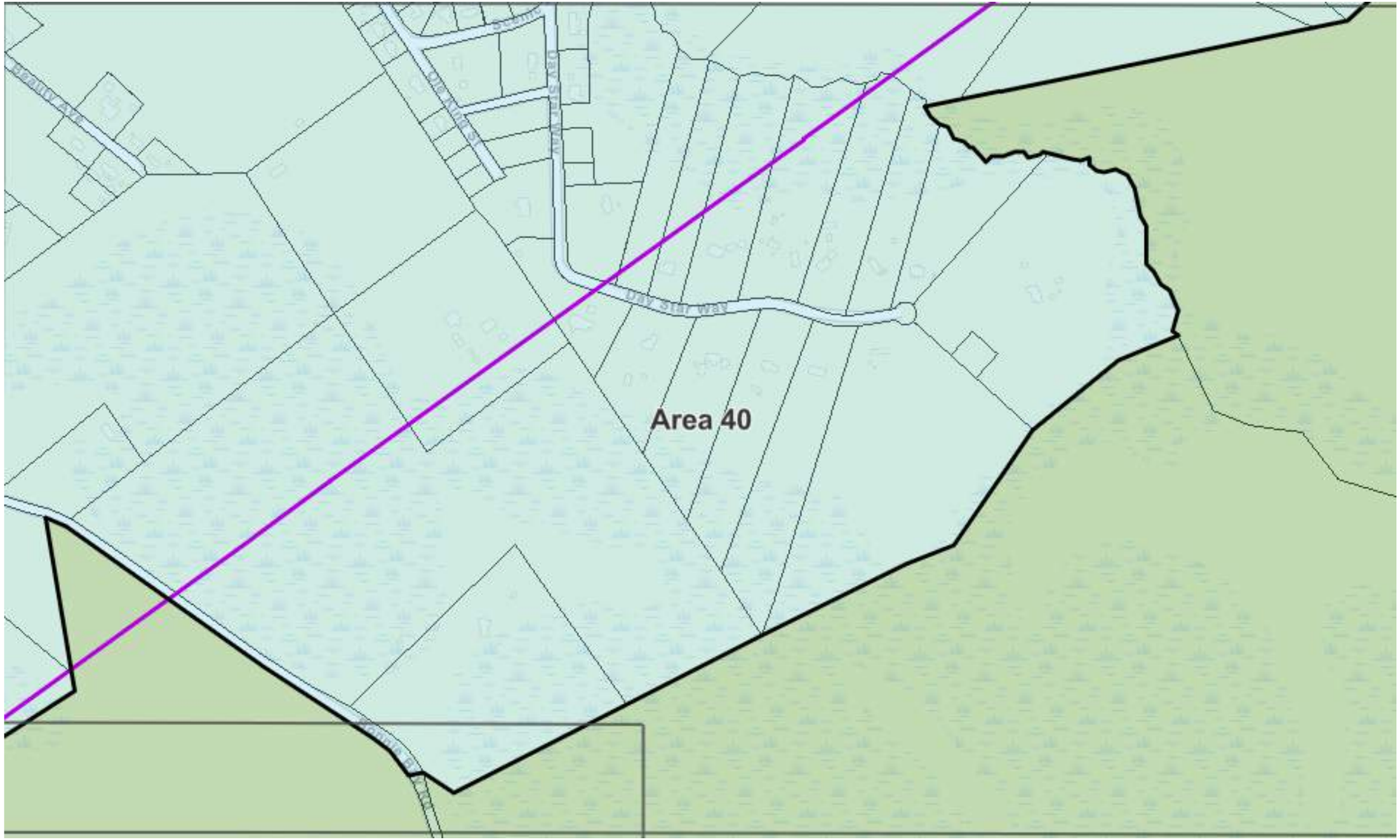

ELECTRONICALLY FILED - 2022 June 16 12:24 PM - SCPSC - Docket # 2022-129-E - Page 53 of 175

ELECTRONICALLY FILED - 2022 June 16 12:24 PM - SCPSC - Docket # 2022-129-E - Page 54 of 175

ELECTRONICALLY FILED - 2022 June 16 12:24 PM - SCPSC - Docket # 2022-129-E - Page 55 of 175

Area 43

ELECTRONICALLY FILED - 2022 June 16 12:24 PM - SCPSC - Docket # 2022-129-E - Page 57 of 175

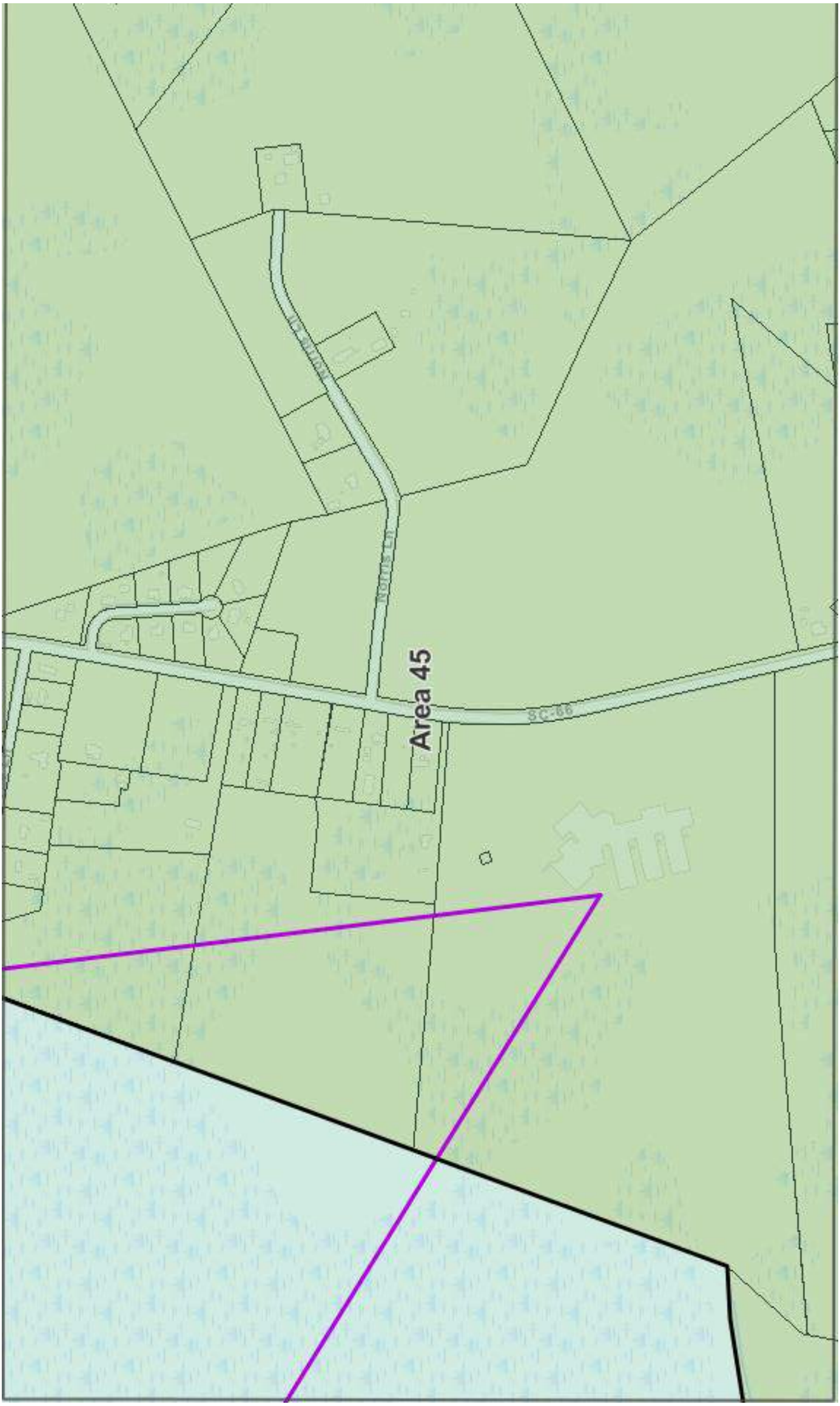
Area 45
Norris Ln
SC-66

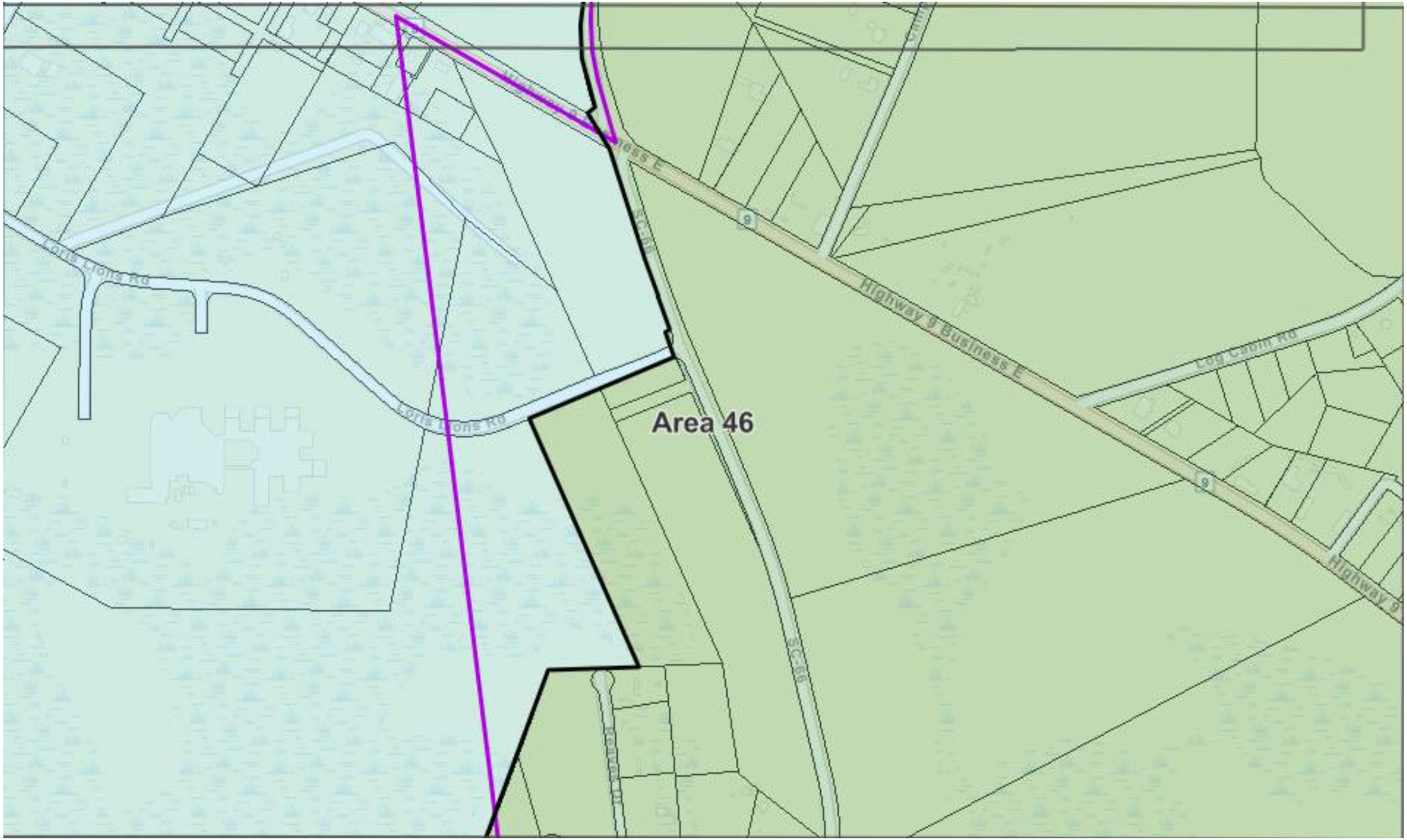

ELECTRONICALLY FILED - 2022 June 16 12:24 PM - SCPSC - Docket # 2022-129-E - Page 59 of 175

ELECTRONICALLY FILED - 2022 June 16 12:24 PM - SCPSC - Docket # 2022-129-E - Page 60 of 175

ELECTRONICALLY FILED - 2022 June 16 12:24 PM - SCPSC - Docket # 2022-129-E - Page 61 of 175

Area 49
Highway 9 Byp E
SC-747
Juniper Swamp
9

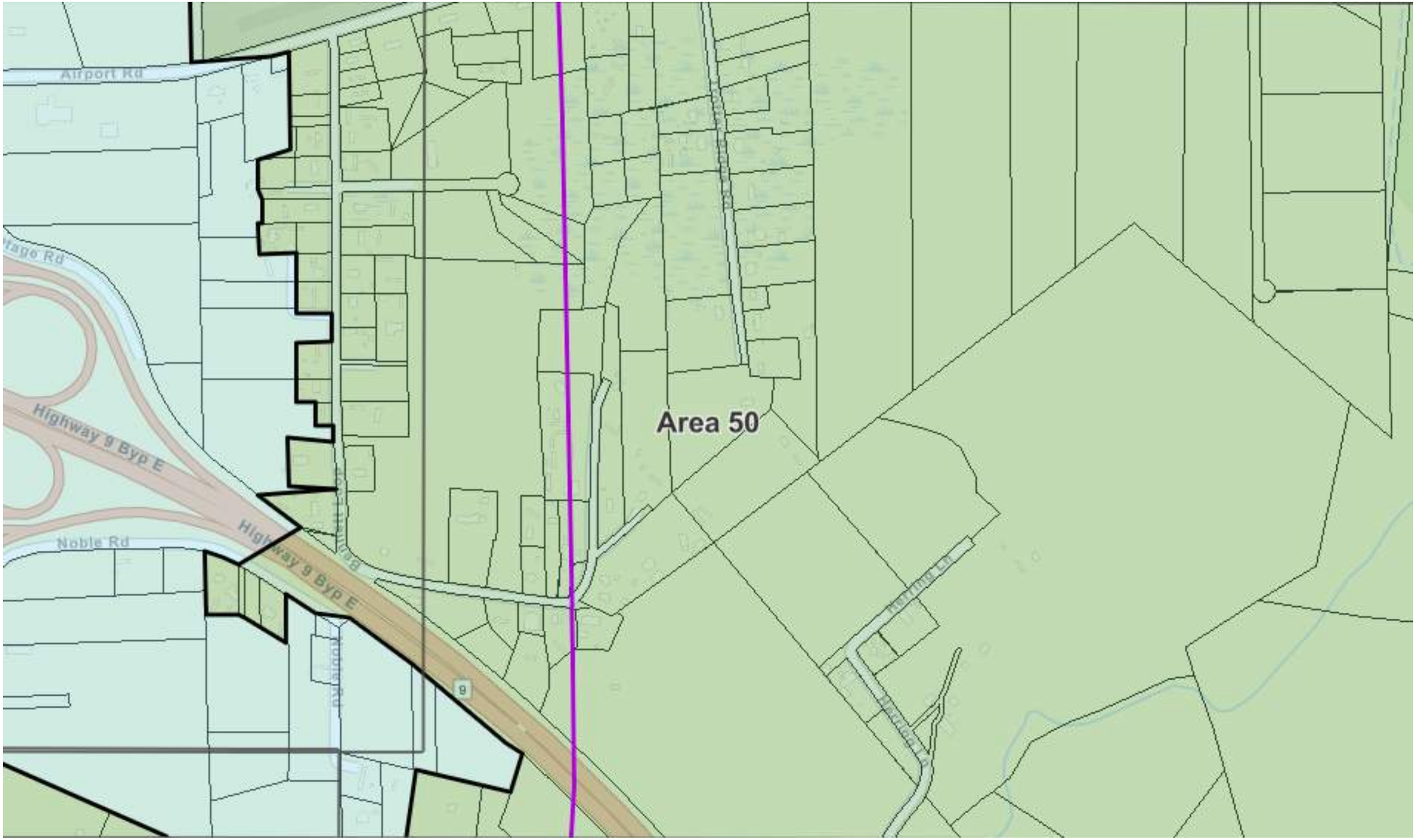

ELECTRONICALLY FILED - 2022 June 16 12:24 PM - SCPSC - Docket # 2022-129-E - Page 63 of 175

Area 51
Twin City Airport
Airport Rd
Tory Hill Rd
Tory Hill Rd
Morgan Rd
Highway 701 N

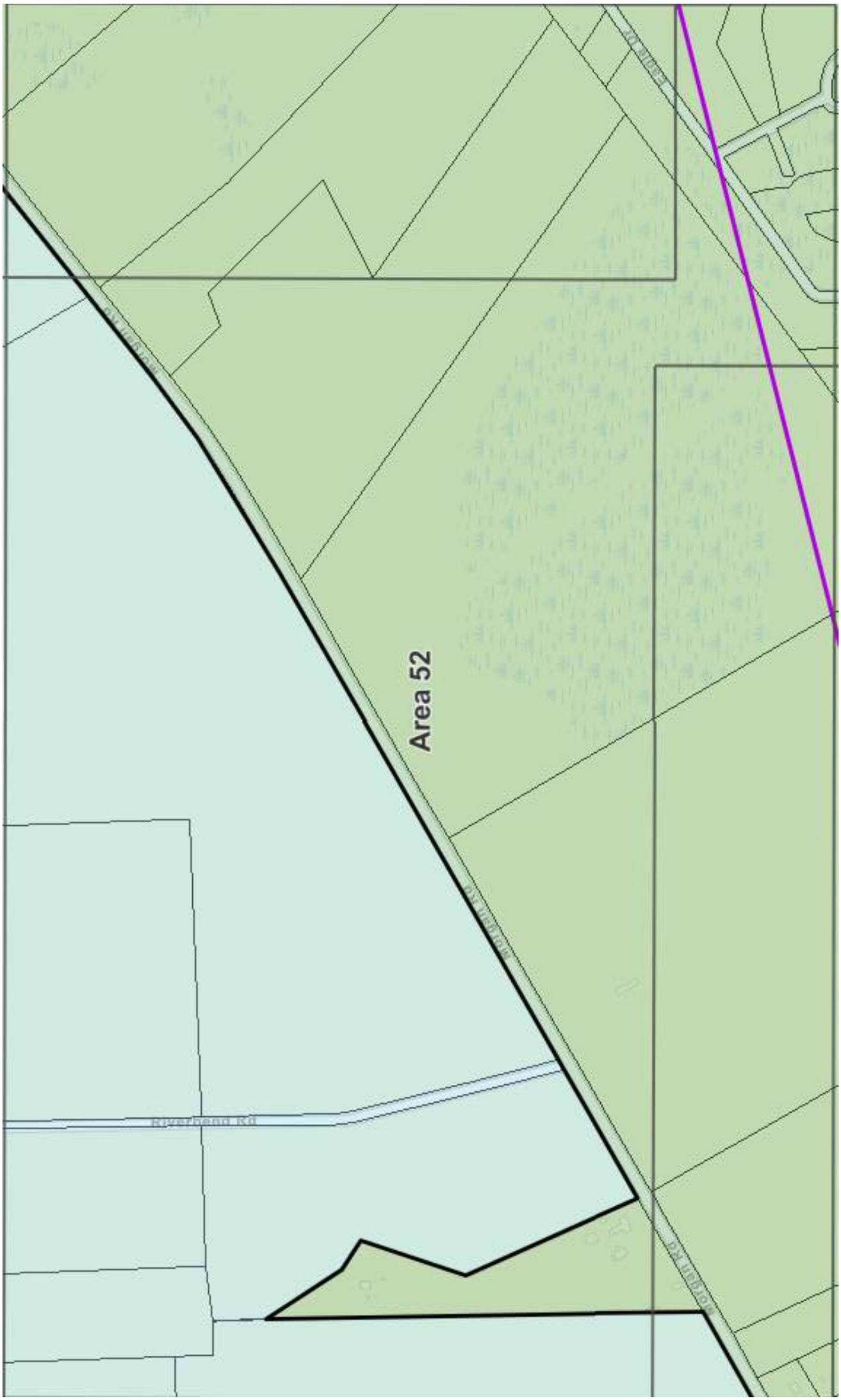
Area 52
Riverbend Rd
Rainbow

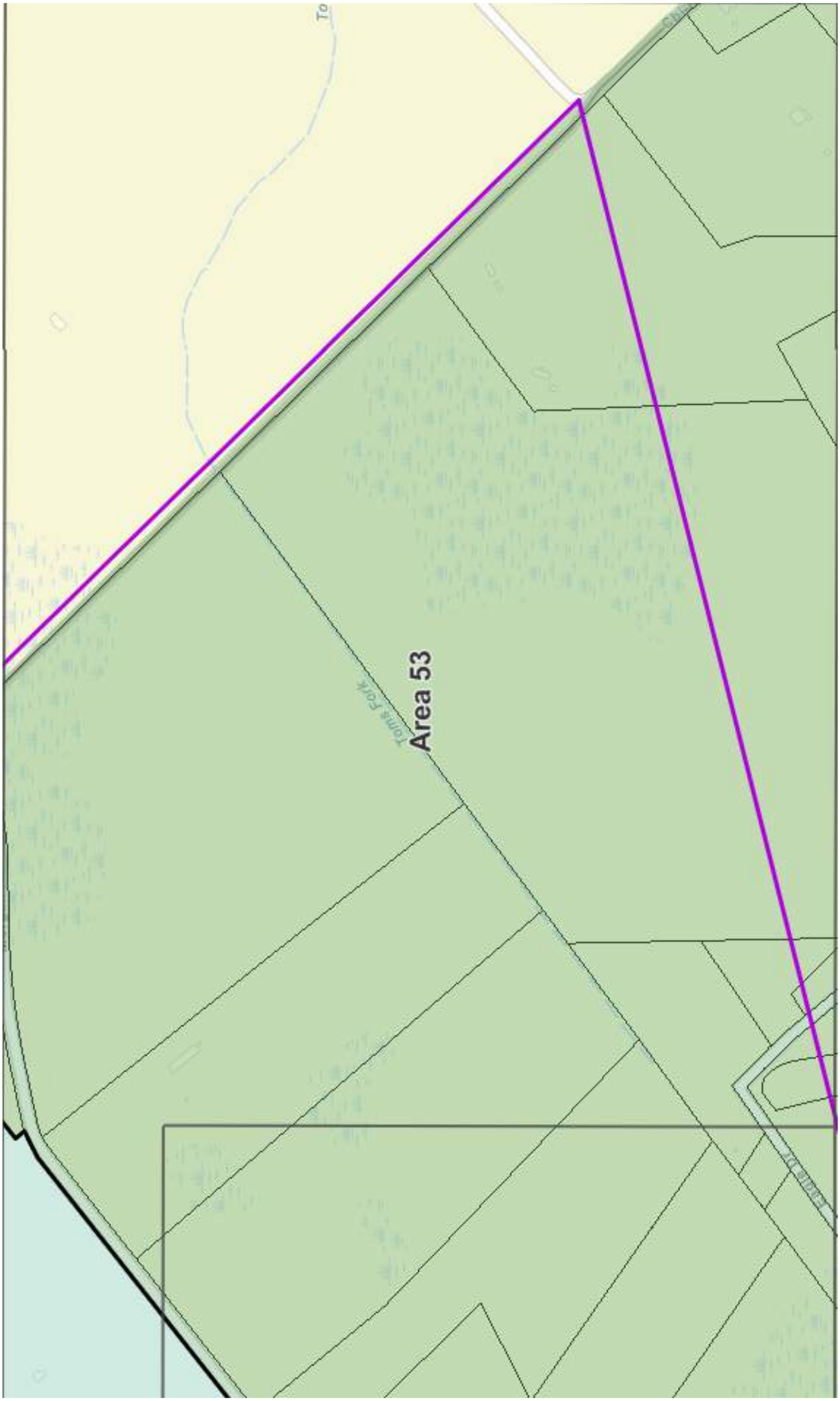
Area 53
Toms Fork

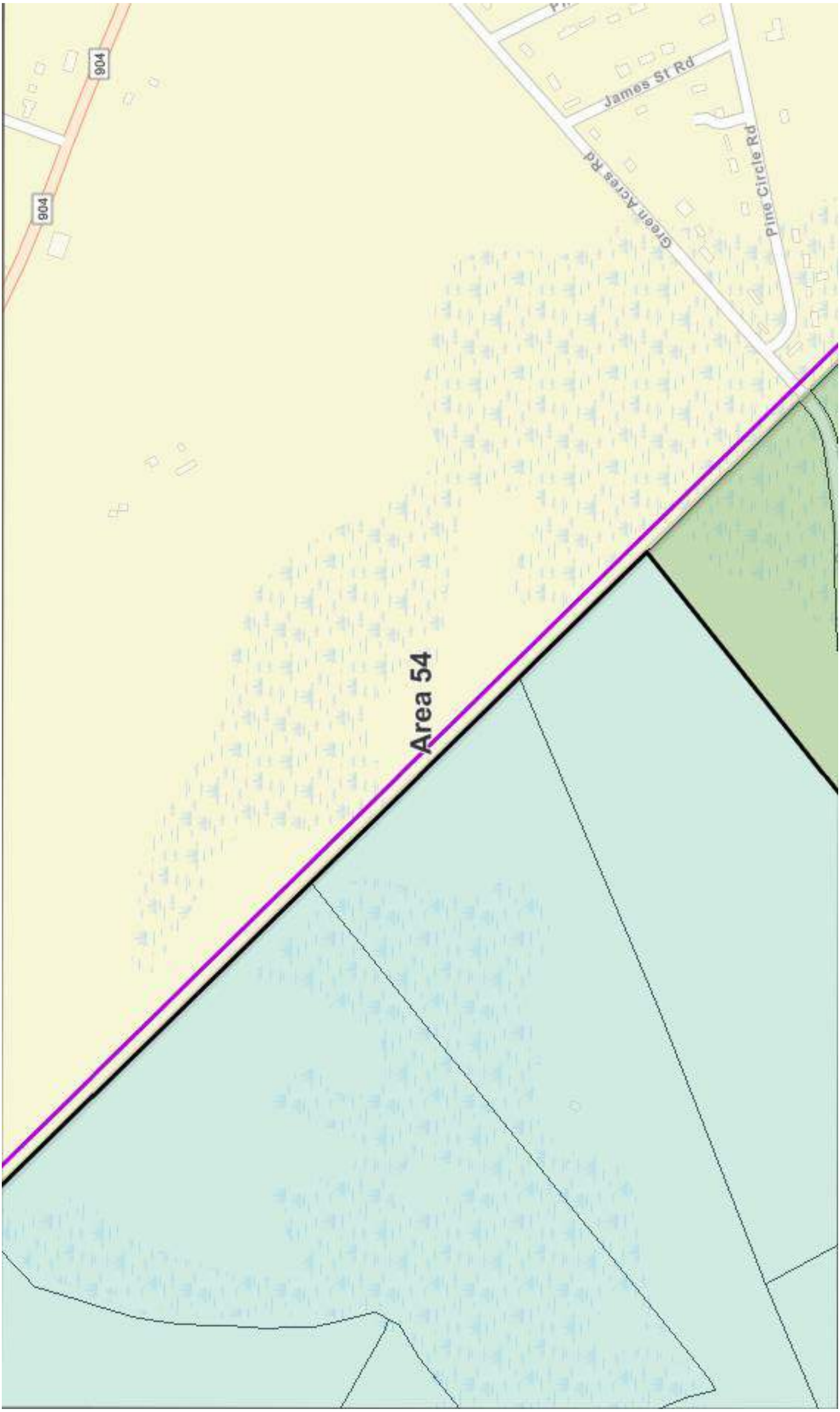
904
904
James St Rd
Green Acres Rd
Pine Circle Rd
Area 54

ELECTRONICALLY FILED - 2022 June 16 12:24 PM - SCPSC - Docket # 2022-129-E - Page 68 of 175

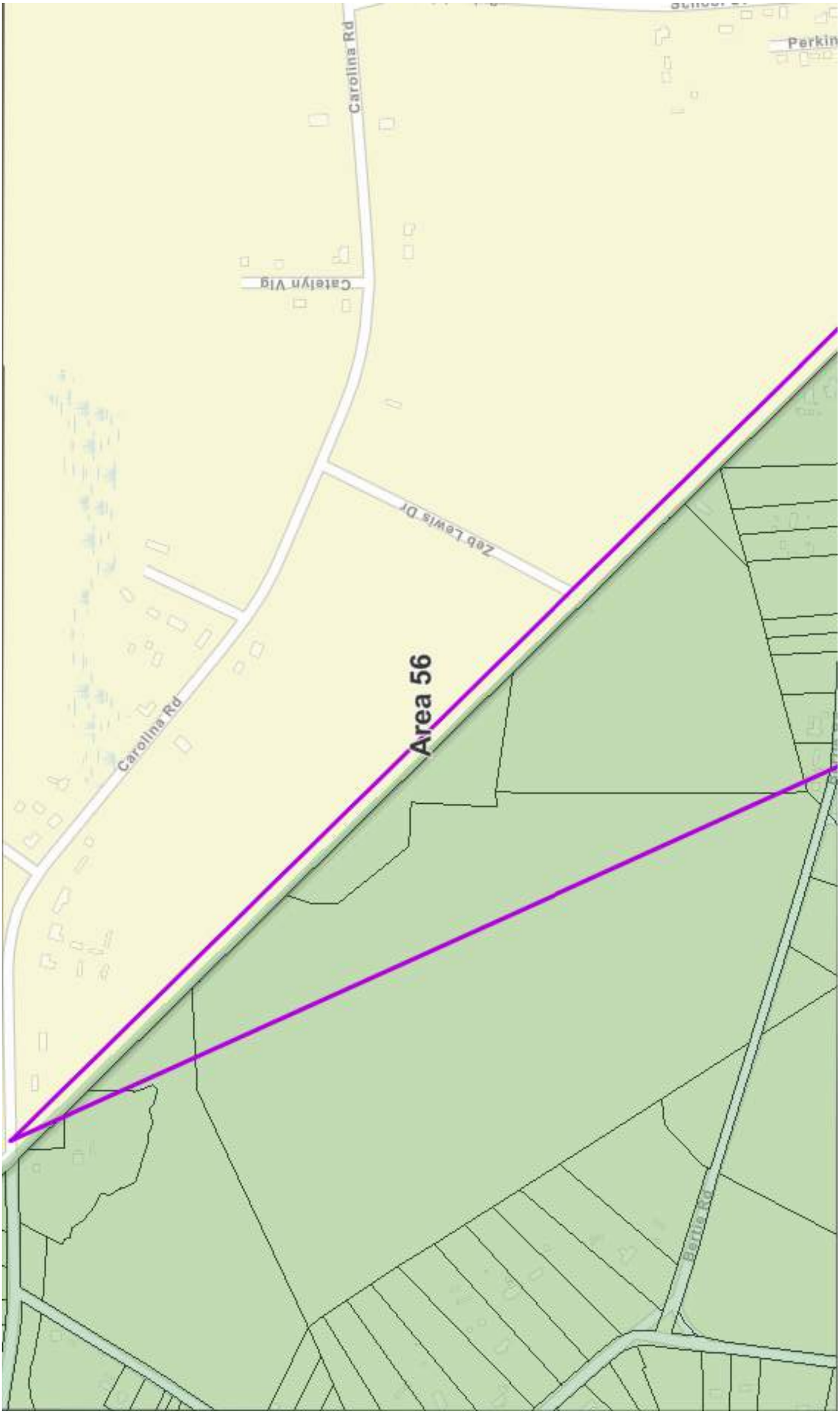
Carolina Rd
Area 56
Carolina Rd
Zeb Lewis Dr
Catalyn Vlg
Perkin

ELECTRONICALLY FILED - 2022 June 16 12:24 PM - SCPSC - Docket # 2022-129-E - Page 70 of 175

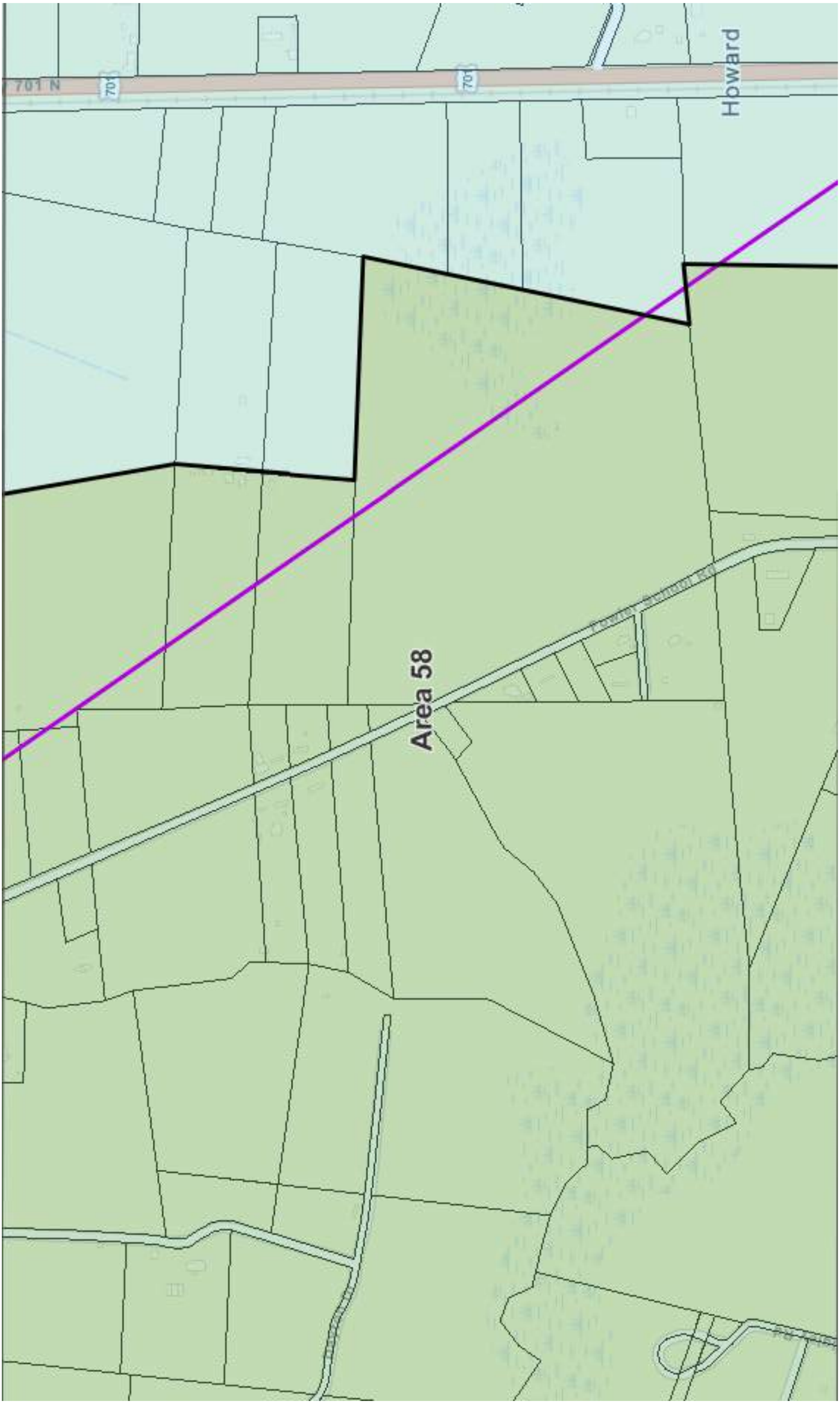
701 N
701
701
Howard
Area 58

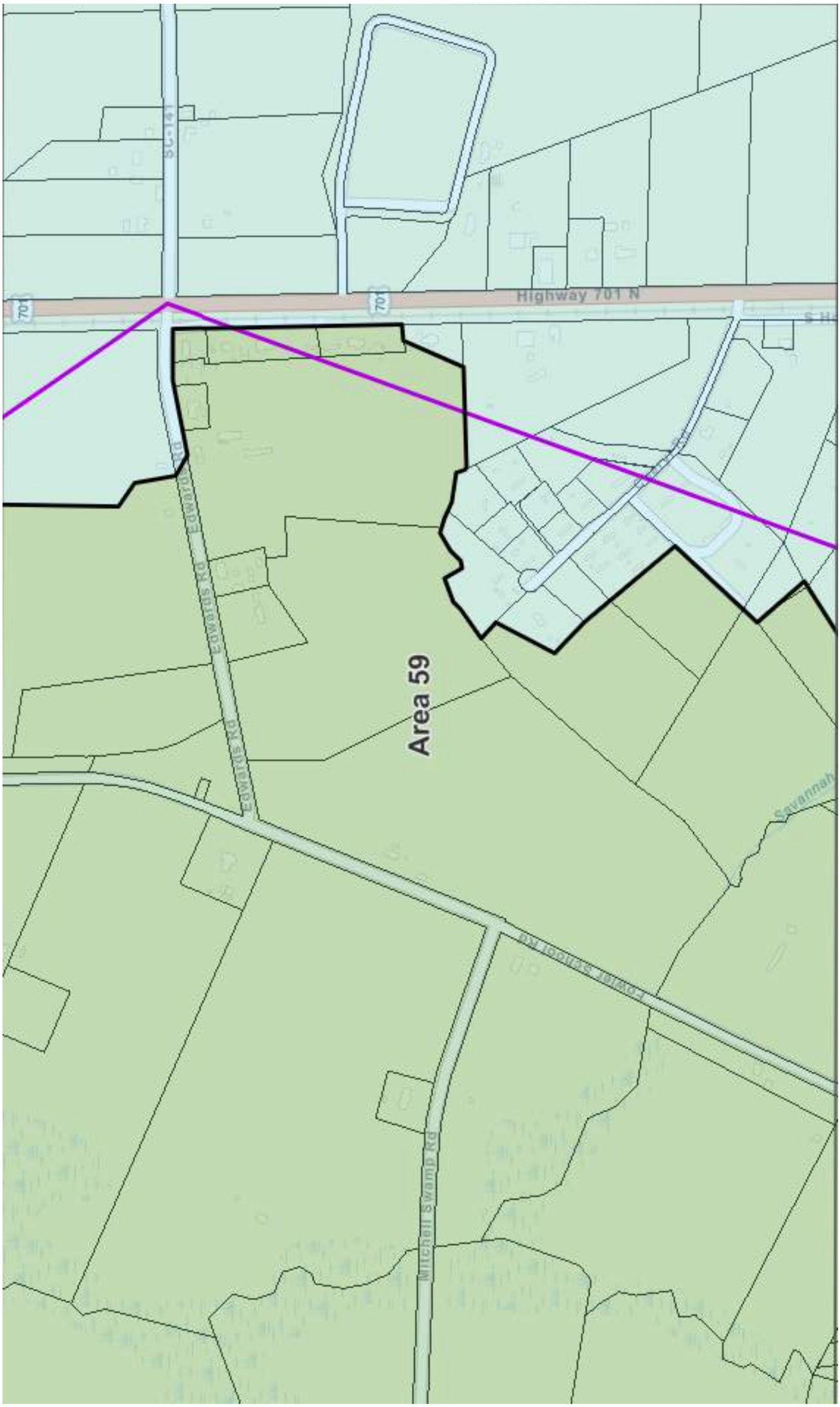
Highway 701 N
Edwards Rd
Edwards Rd
Area 59
Mitchell Swamp Rd
Savannah

ELECTRONICALLY FILED - 2022 June 16 12:24 PM - SCPSC - Docket # 2022-129-E - Page 73 of 175

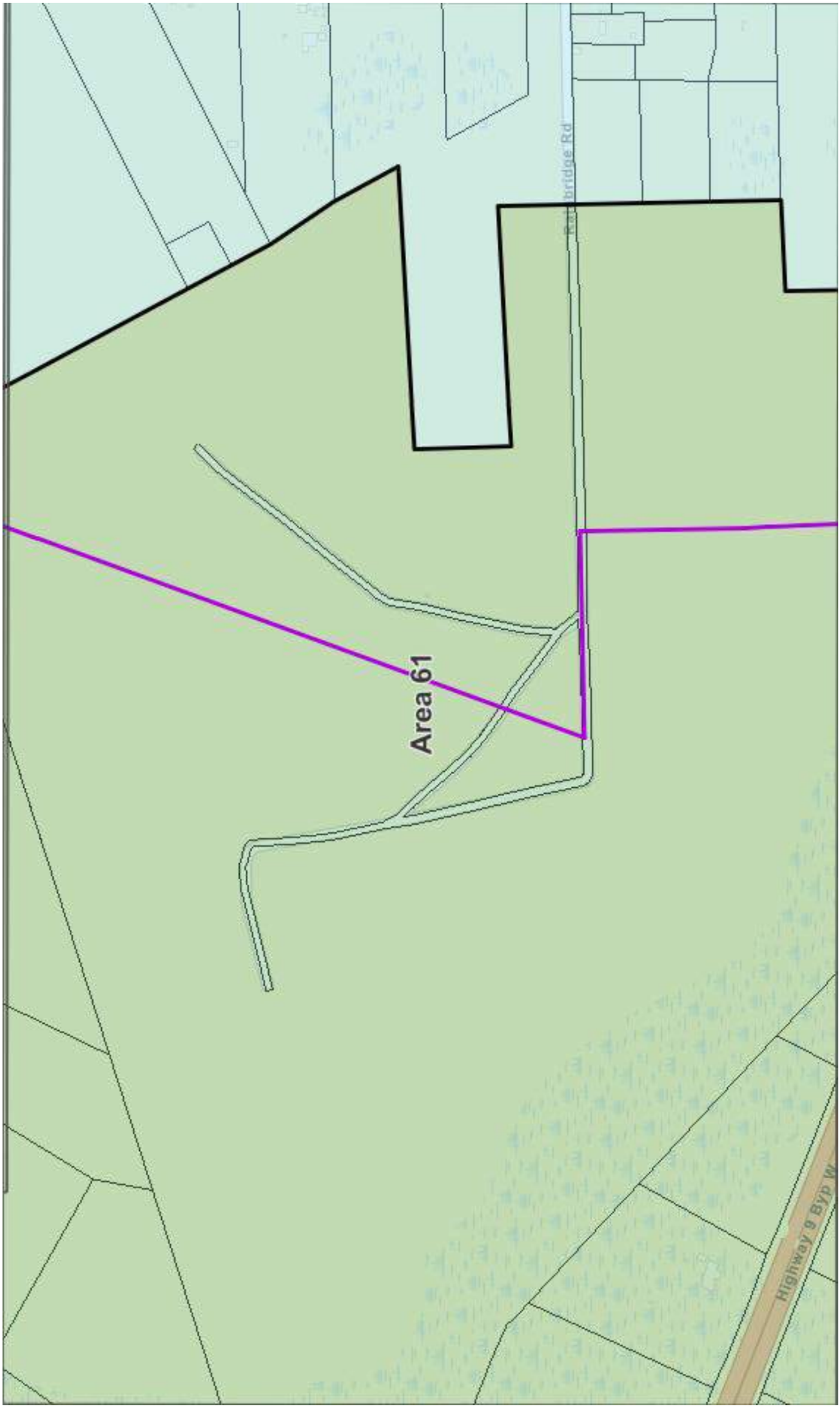
Area 61
Highway 9 Byp W

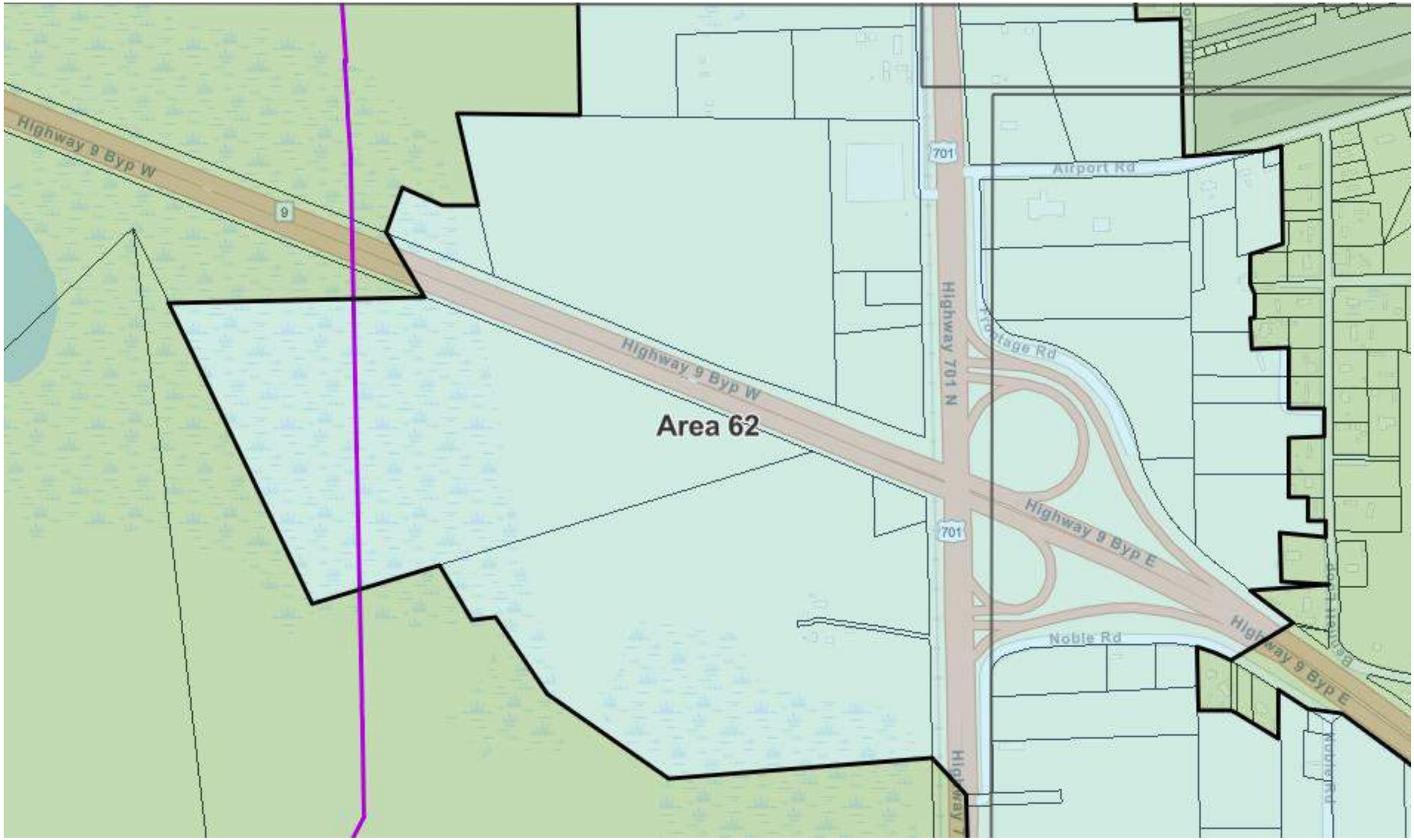

ELECTRONICALLY FILED - 2022 June 16 12:24 PM - SCPSC - Docket # 2022-129-E - Page 75 of 175

Area 63
Highway 701 N
Prospect Rd
Prospect Rd
Garden Dr
Ralph Ellis Blvd
Ralph Ellis Blvd
Ralph Ellis Blvd
Russell Rd

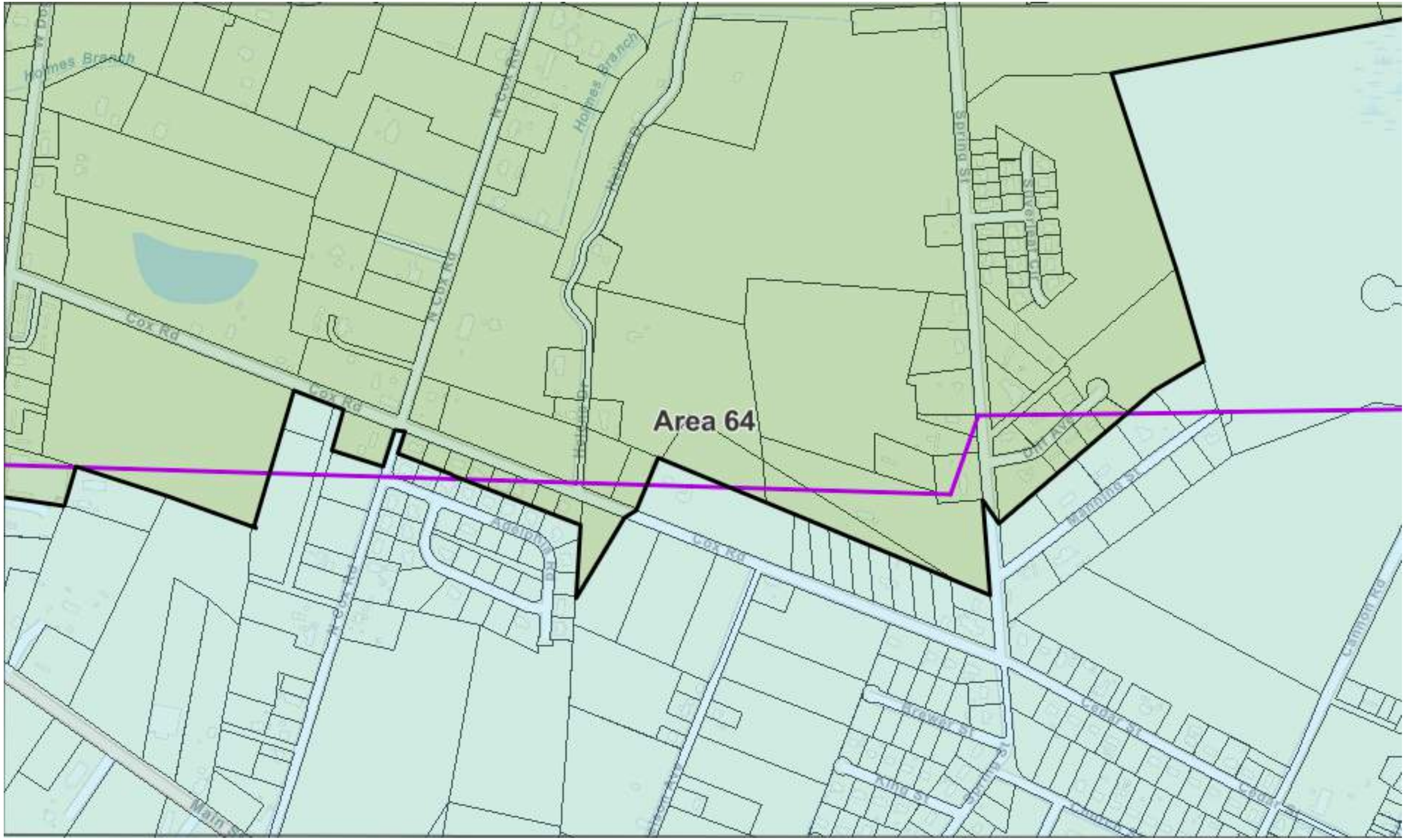

ELECTRONICALLY FILED - 2022 June 16 12:24 PM - SCPSC - Docket # 2022-129-E - Page 77 of 175

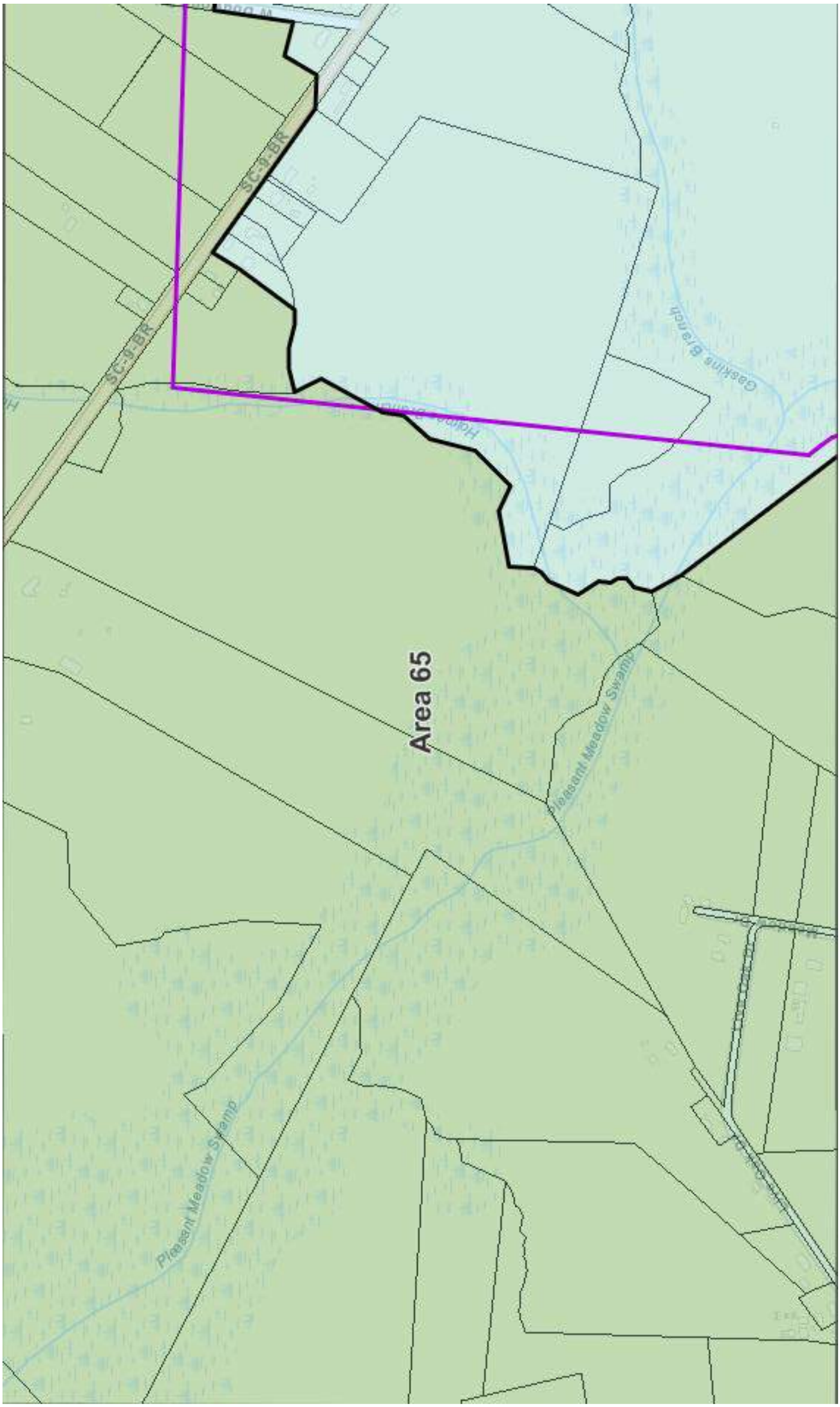
SC-9-BR
SC-9-BR
Gaskins Branch
Pleasant Meadow Swamp
Area 65
Pleasant Meadow Swamp

ELECTRONICALLY FILED - 2022 June 16 12:24 PM - SCPSC - Docket # 2022-129-E - Page 79 of 175

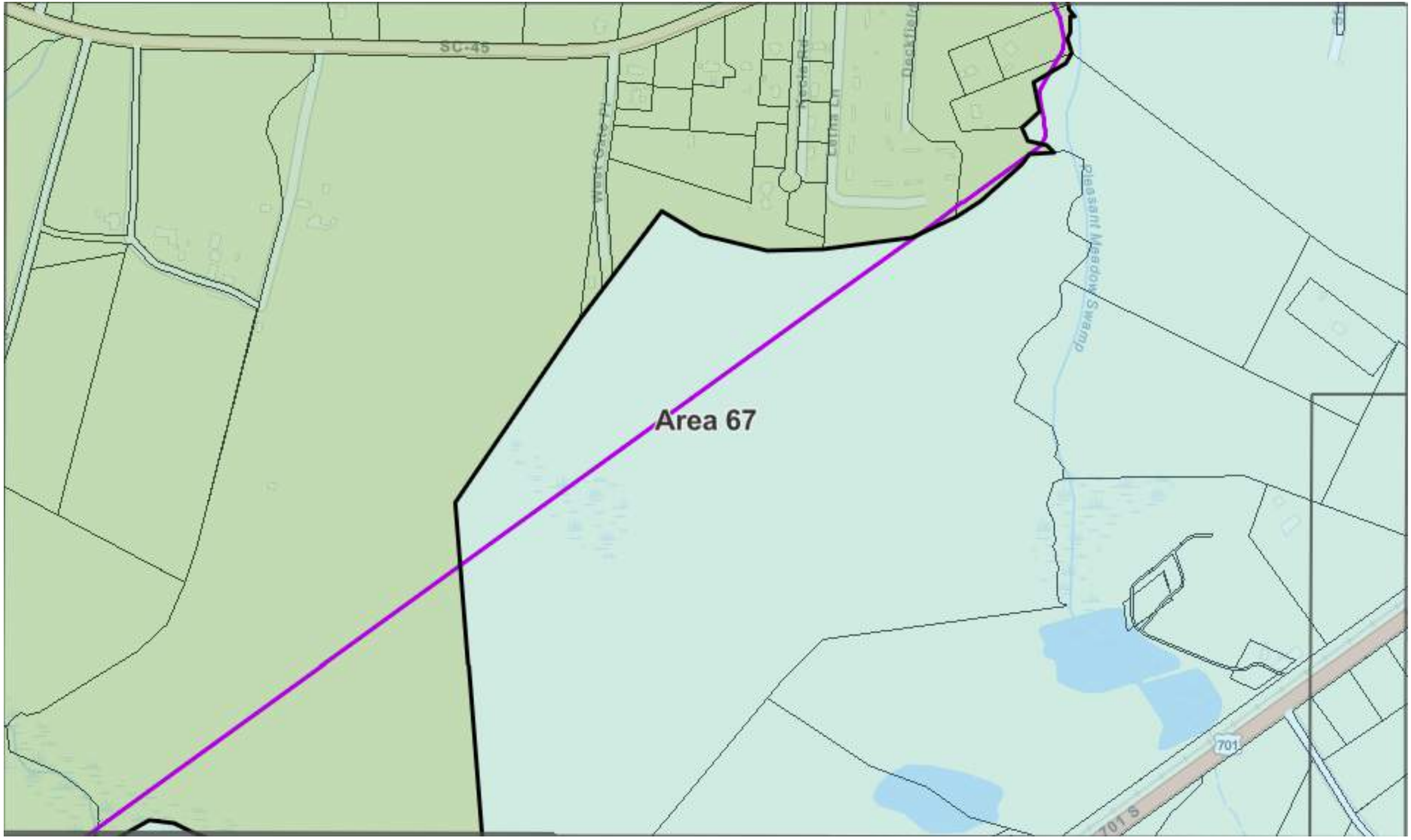

ELECTRONICALLY FILED - 2022 June 16 12:24 PM - SCPSC - Docket # 2022-129-E - Page 80 of 175

ELECTRONICALLY FILED - 2022 June 16 12:24 PM - SCPSC - Docket # 2022-129-E - Page 81 of 175

ELECTRONICALLY FILED - 2022 June 16 12:24 PM - SCPSC - Docket # 2022-129-E - Page 82 of 175

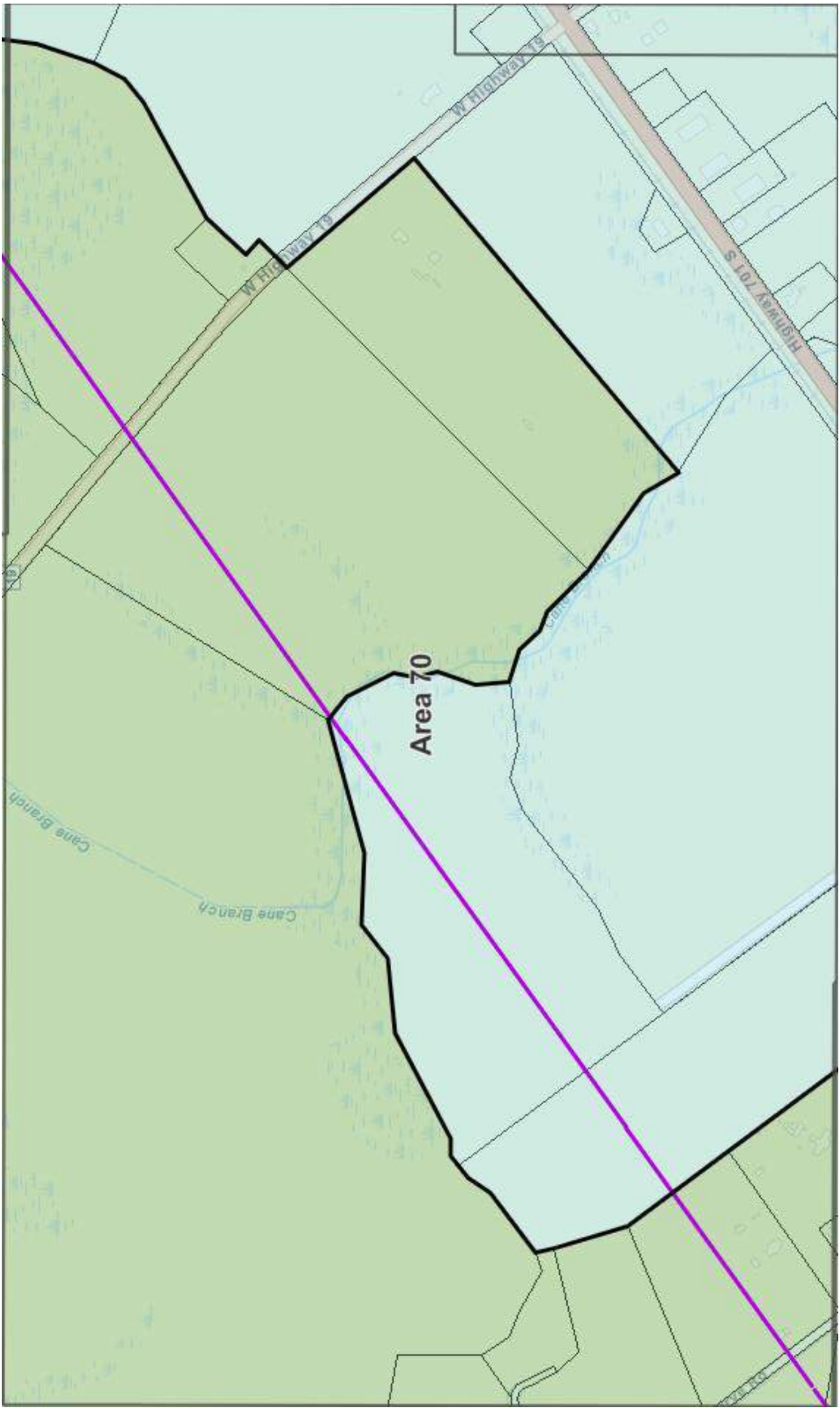
W Highway 19
W Highway 19
Highway 701 S
Area 70
Cane Branch
Cane Branch

Area 71
Highway 701 S
701
701

ELECTRONICALLY FILED - 2022 June 16 12:24 PM - SCPSC - Docket # 2022-129-E - Page 85 of 175

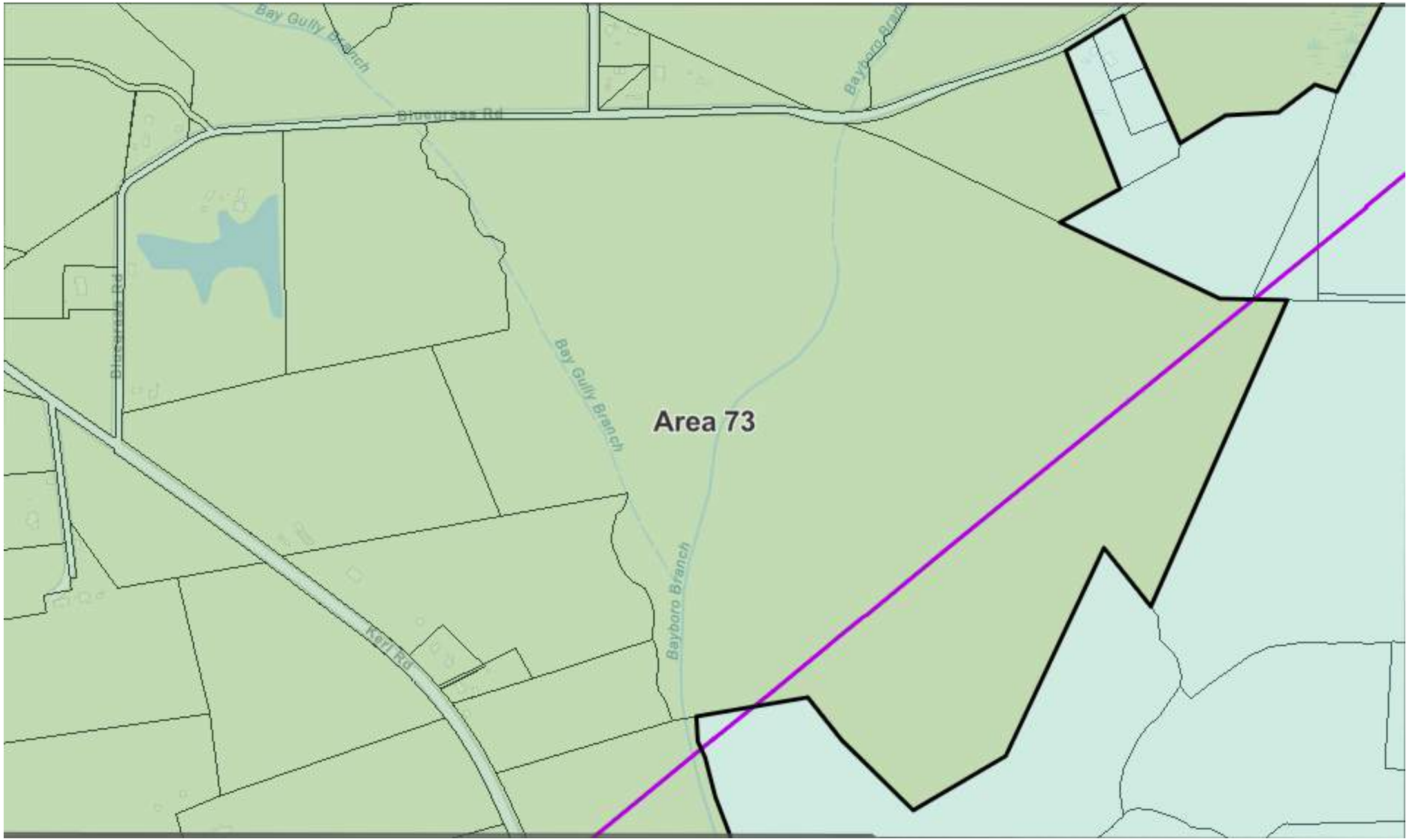

ELECTRONICALLY FILED - 2022 June 16 12:24 PM - SCPSC - Docket # 2022-129-E - Page 86 of 175

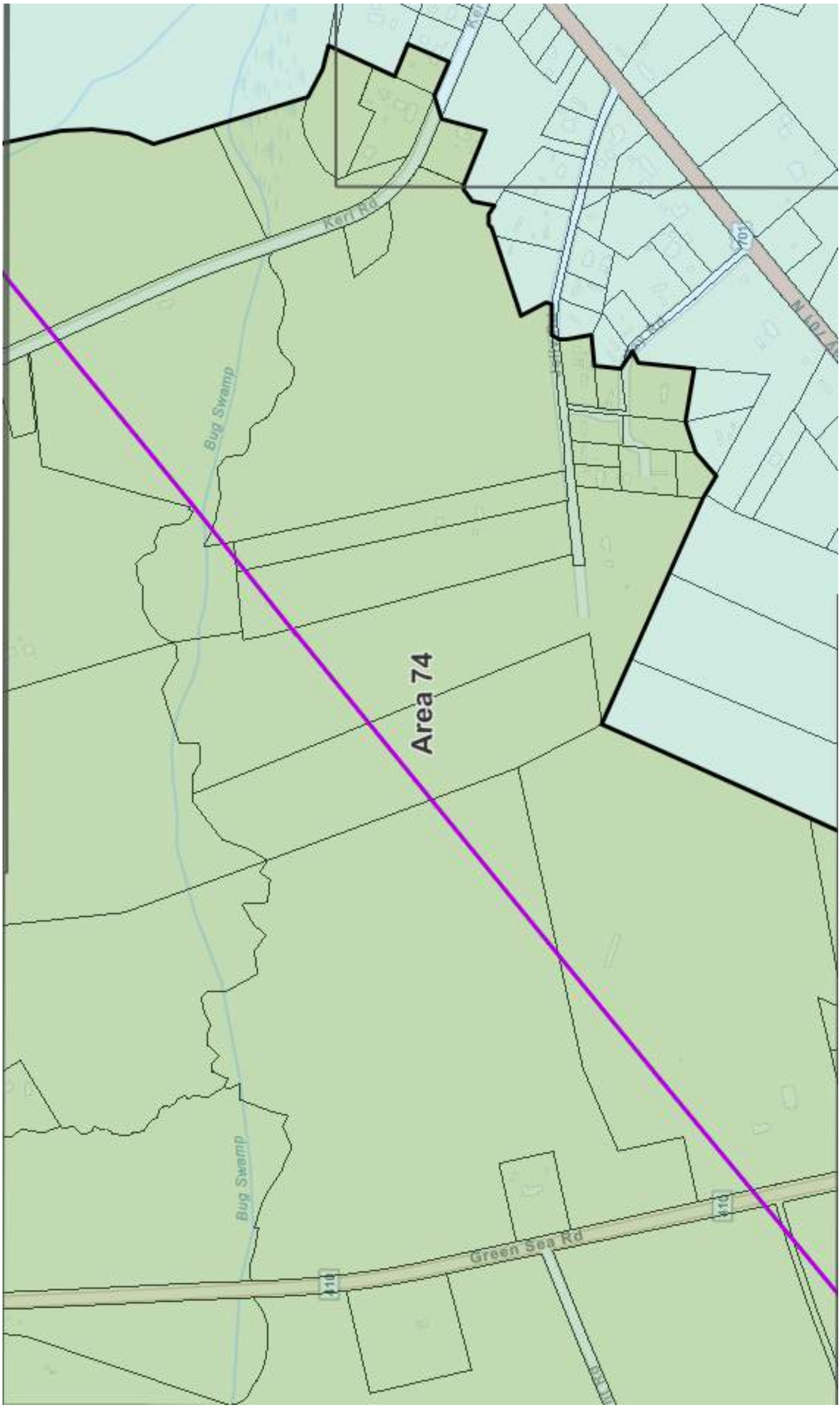
Area 74
Kerr Rd
Bug Swamp
Bug Swamp
Green Sea Rd
410
410
701

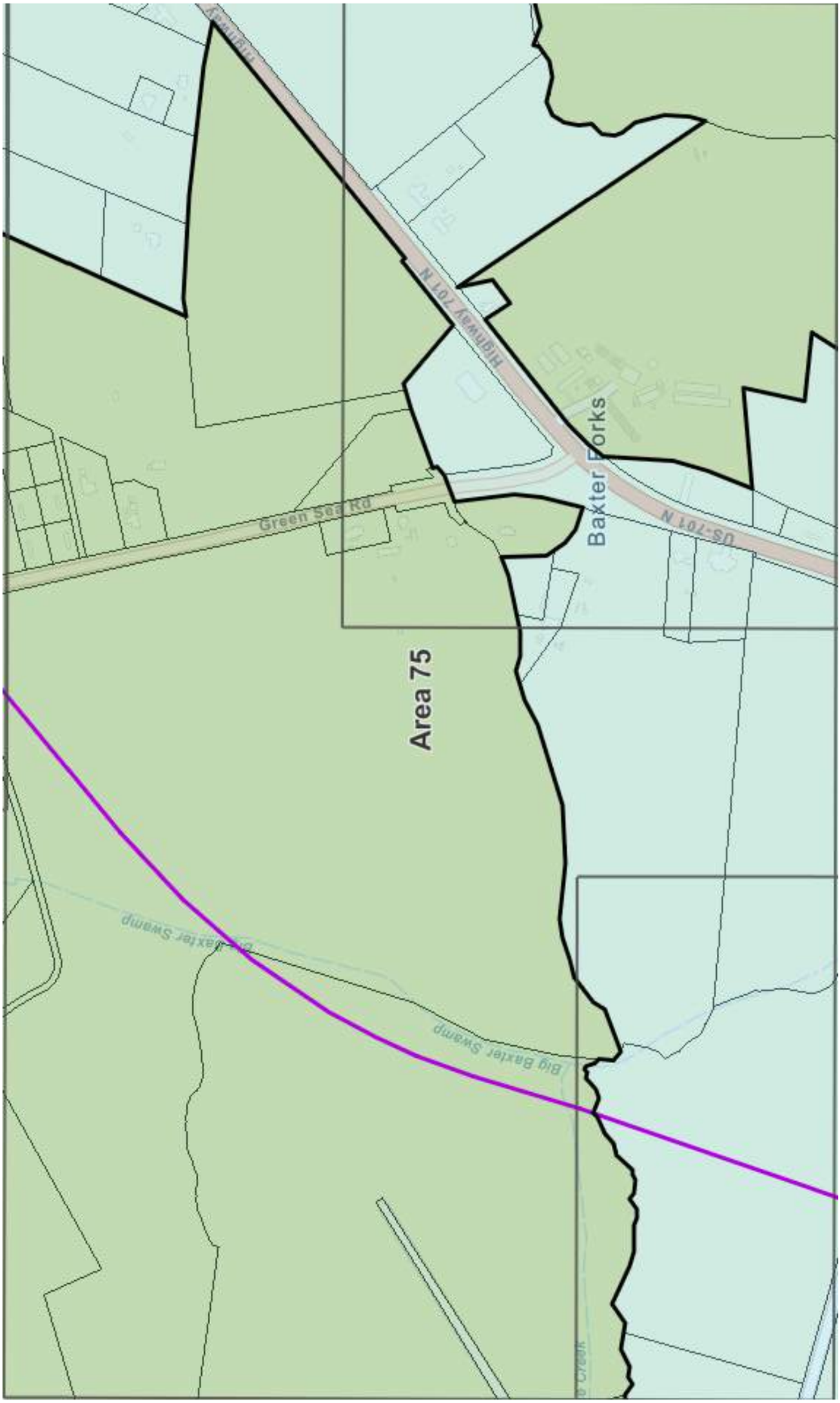
Highway 701 N
Green Sea Rd
Baxter Forks
US-701 N
Area 75
Big Baxter Swamp
Big Baxter Swamp

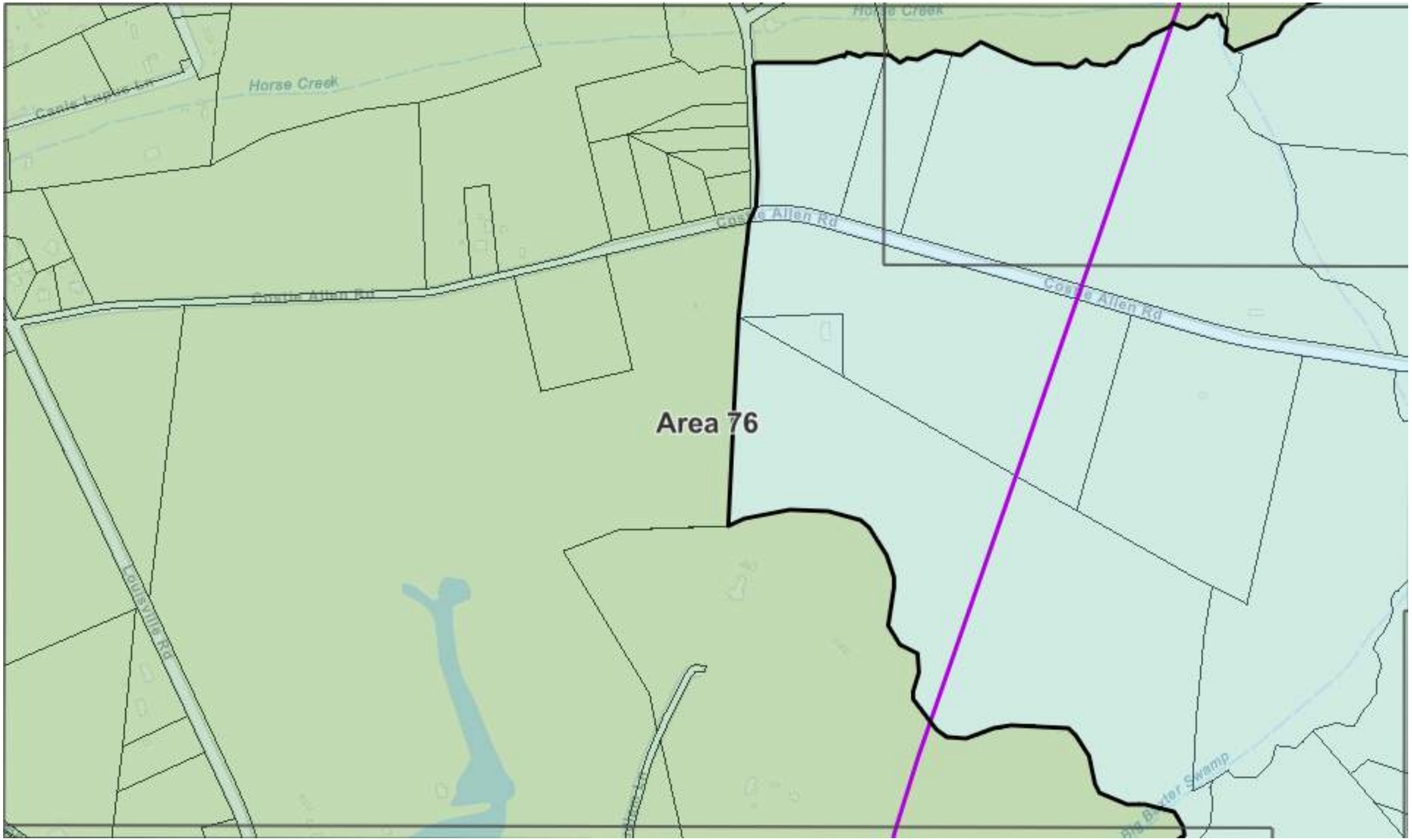

ELECTRONICALLY FILED - 2022 June 16 12:24 PM - SCPSC - Docket # 2022-129-E - Page 89 of 175

ELECTRONICALLY FILED - 2022 June 16 12:24 PM - SCPSC - Docket # 2022-129-E - Page 90 of 175

ELECTRONICALLY FILED - 2022 June 16 12:24 PM - SCPSC - Docket # 2022-129-E - Page 91 of 175

Poplar Church Rd
Poplar Swamp
Area 79
Poplar Swamp
Poplar Church Rd

ELECTRONICALLY FILED - 2022 June 16 12:24 PM - SCPSC - Docket # 2022-129-E - Page 93 of 175

Area 81
Mill Branch
Mill Branch
Mill Branch

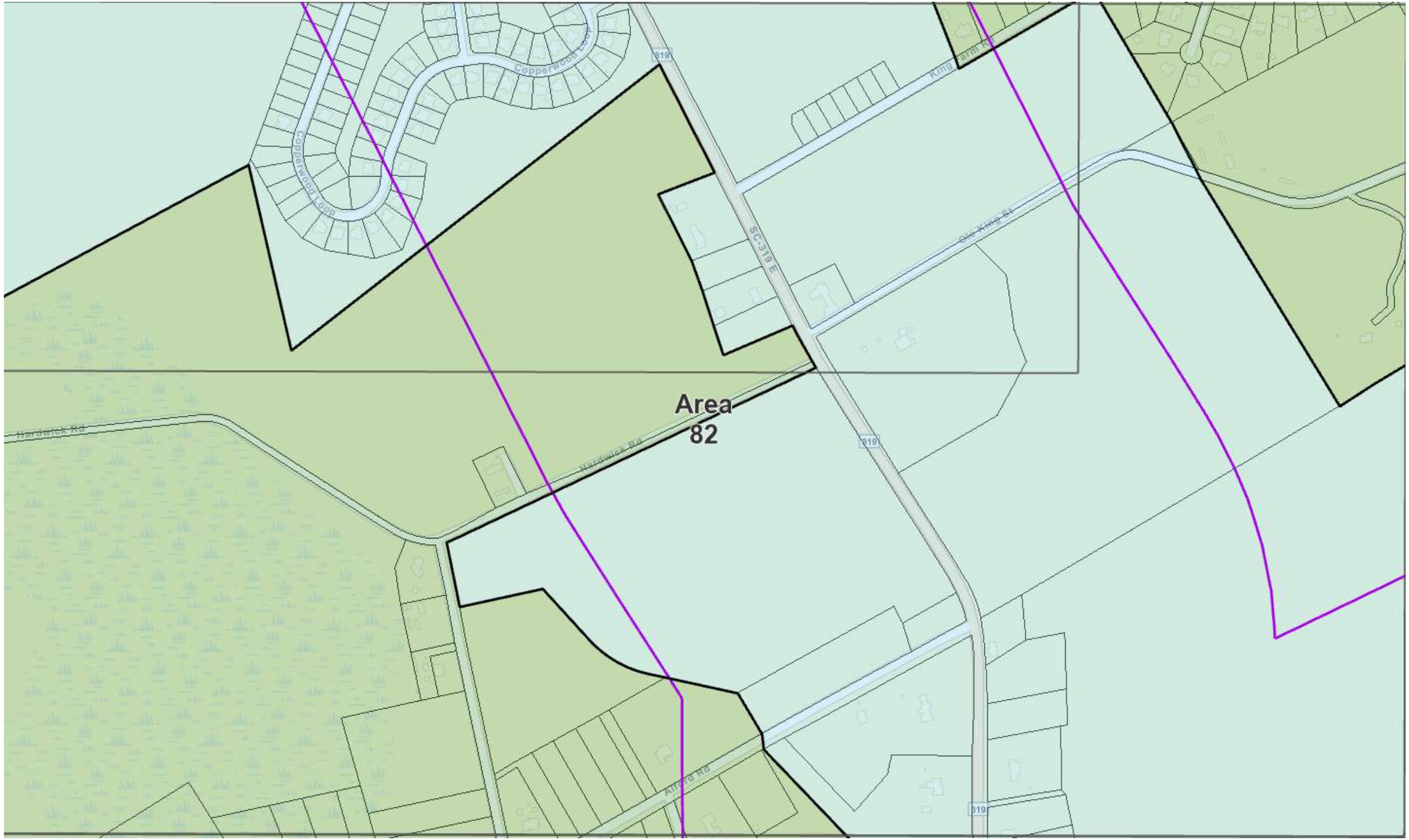

ELECTRONICALLY FILED - 2022 June 16 12:24 PM - SCPSC - Docket # 2022-129-E - Page 95 of 175

ELECTRONICALLY FILED - 2022 June 16 12:24 PM - SCPSC - Docket # 2022-129-E - Page 96 of 175

ELECTRONICALLY FILED - 2022 June 16 12:24 PM - SCPSC - Docket # 2022-129-E - Page 97 of 175

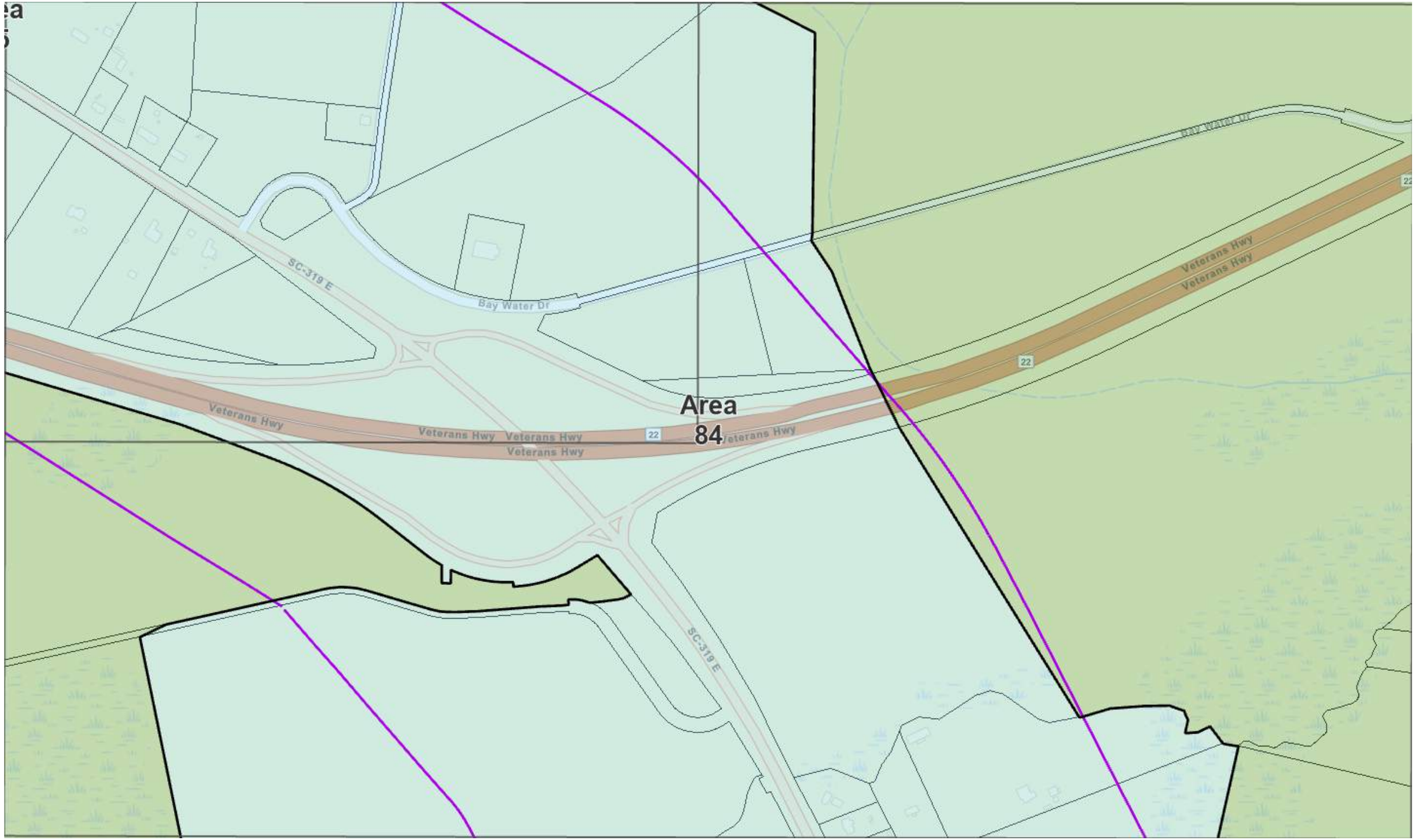

Area
85
Bakers Chapel Rd
Bakers Chapel Rd
Spring Hill
Horry Rd
Highway 319
SC-319 E
SC-319 E
Bay Water Dr
Veterans Hwy
Veterans Hwy
Veterans Hwy
Veterans Hwy
22
22
22

ELECTRONICALLY FILED - 2022 June 16 12:24 PM - SCPSC - Docket # 2022-129-E - Page 99 of 175

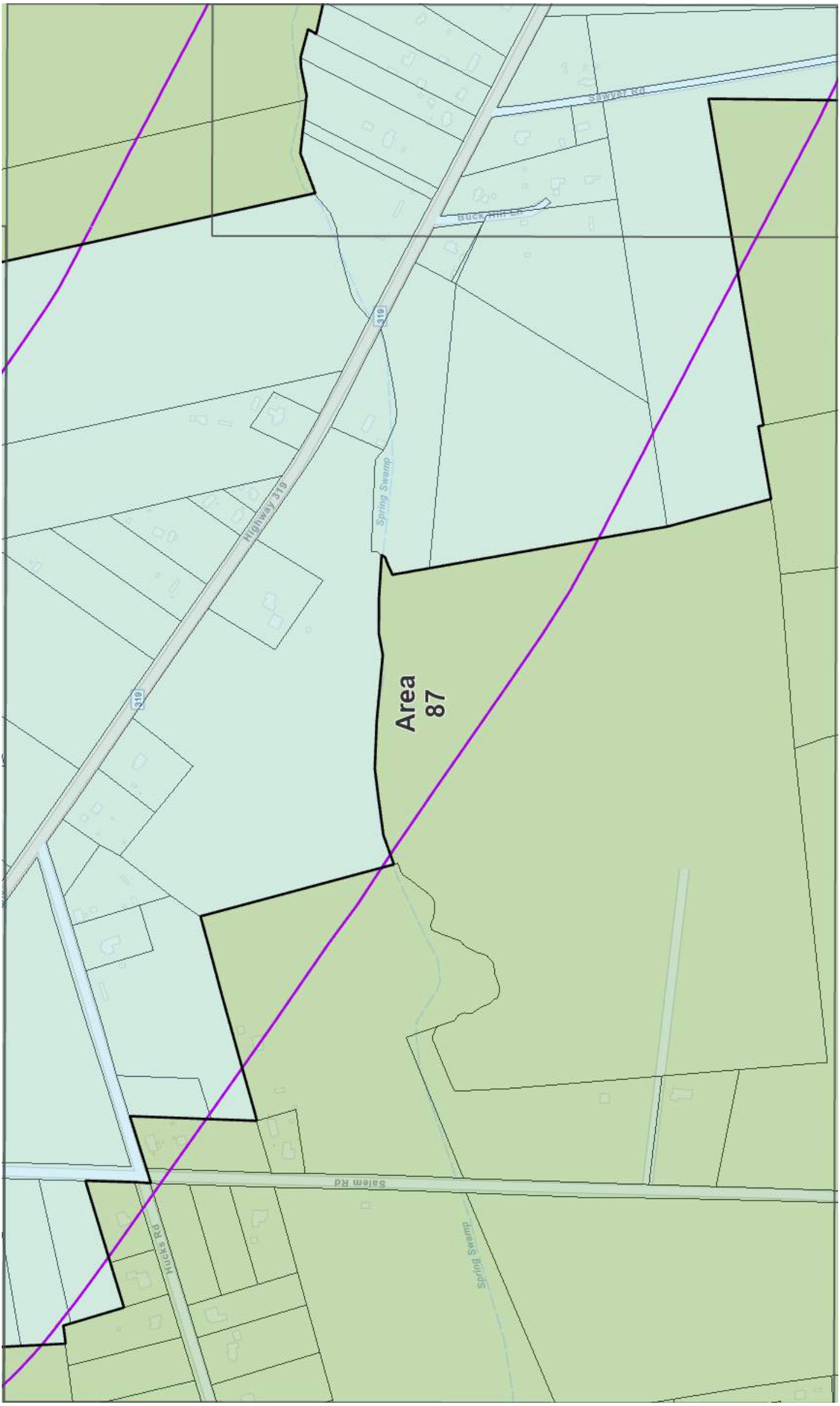
Sawyer Rd
Buckhill Dr
319
Spring Swamp
Highway 319
Area
87
319
Salem Rd
Hucks Rd
Spring Swamp

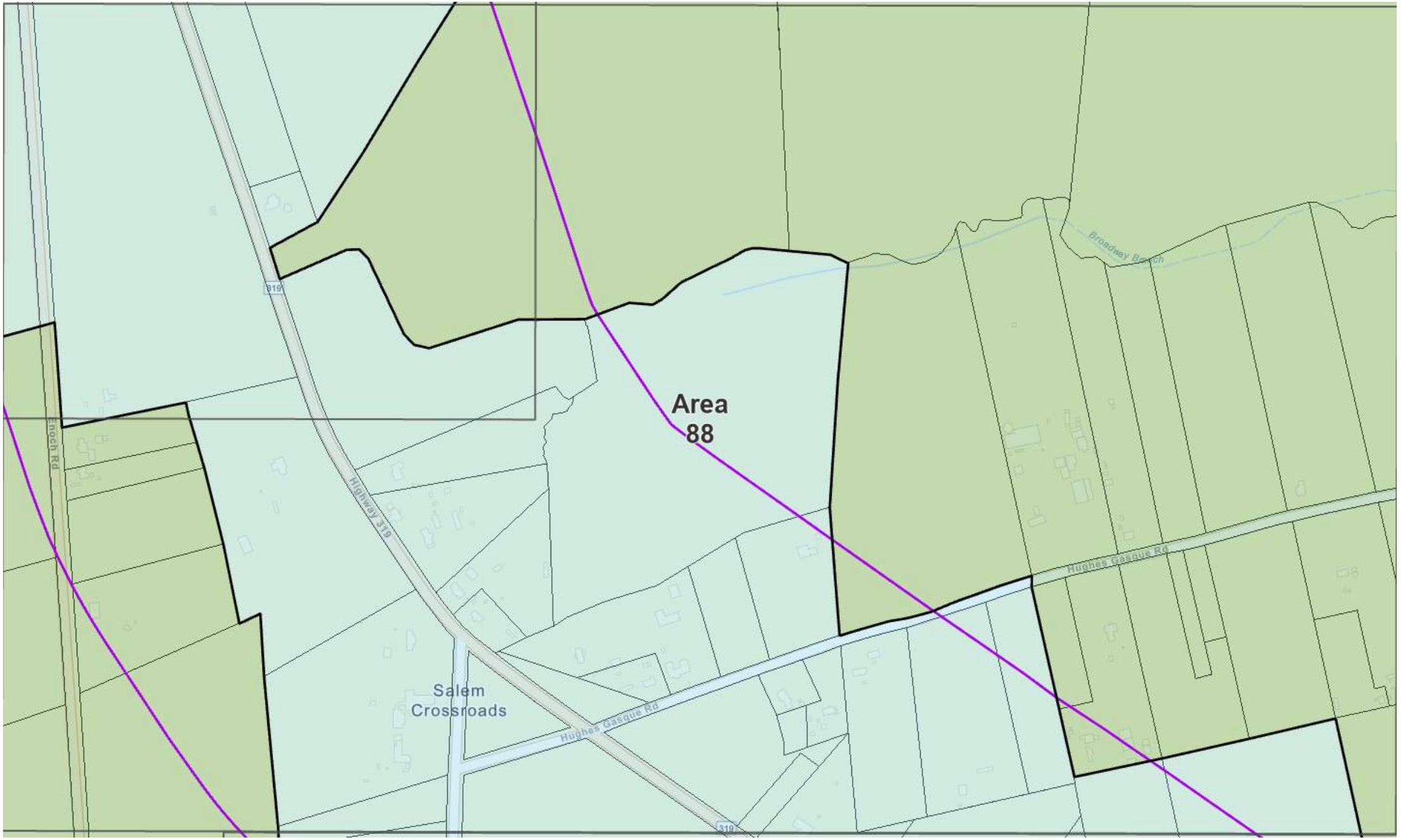

ELECTRONICALLY FILED - 2022 June 16 12:24 PM - SCPSC - Docket # 2022-129-E - Page 101 of 175

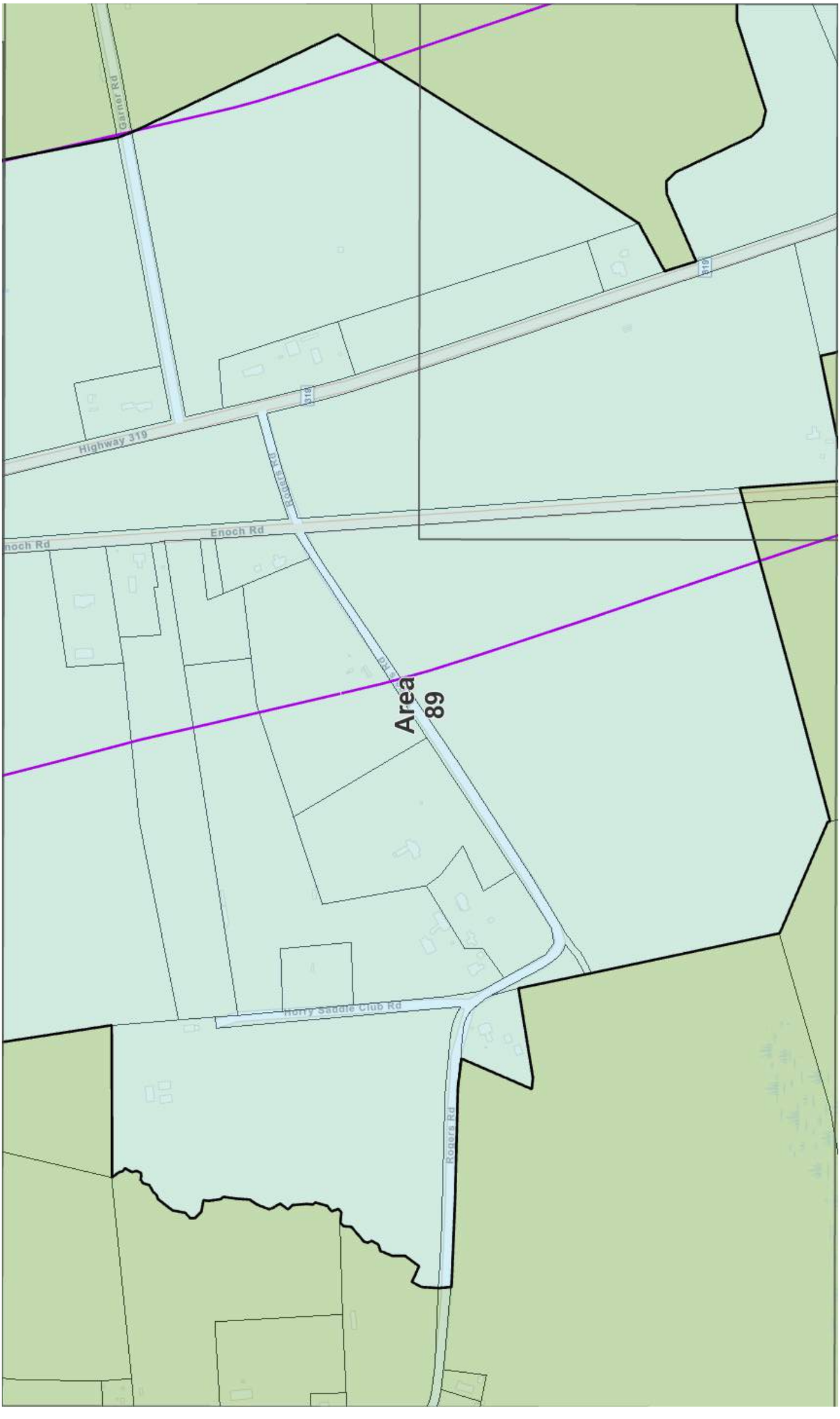
Garner Rd
Highway 319
319
Rogers Rd
Enoch Rd
Area
89
Horry Saddle Club Rd
Rogers Rd

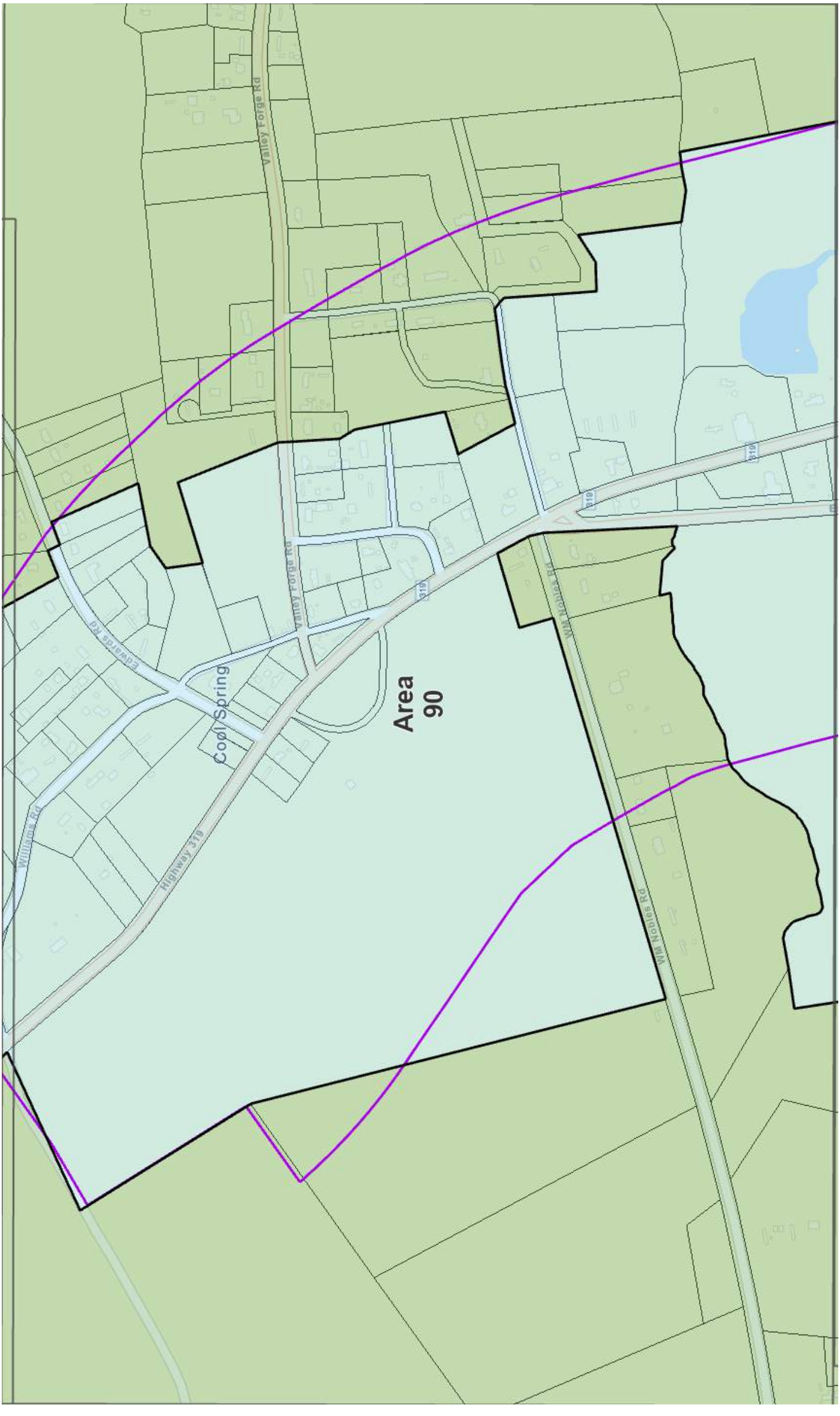
Valley Forge Rd
Edwards Rd
Cool Spring
Area
90
Williams Rd
Highway 319
Valley Forge Rd
319
319
319
Wm Nobles Rd
Wm Nobles Rd

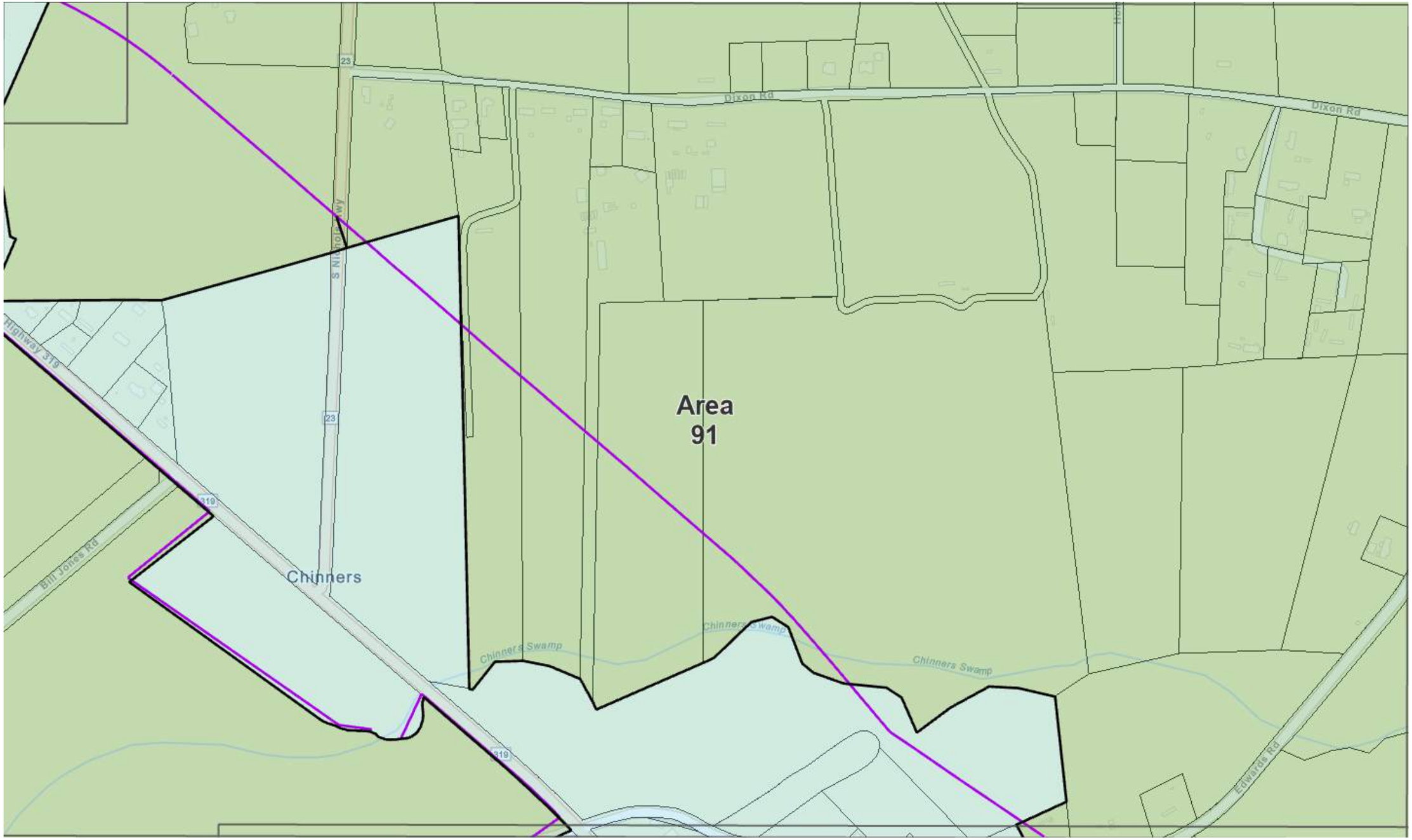

ELECTRONICALLY FILED - 2022 June 16 12:24 PM - SCPSC - Docket # 2022-129-E - Page 104 of 175

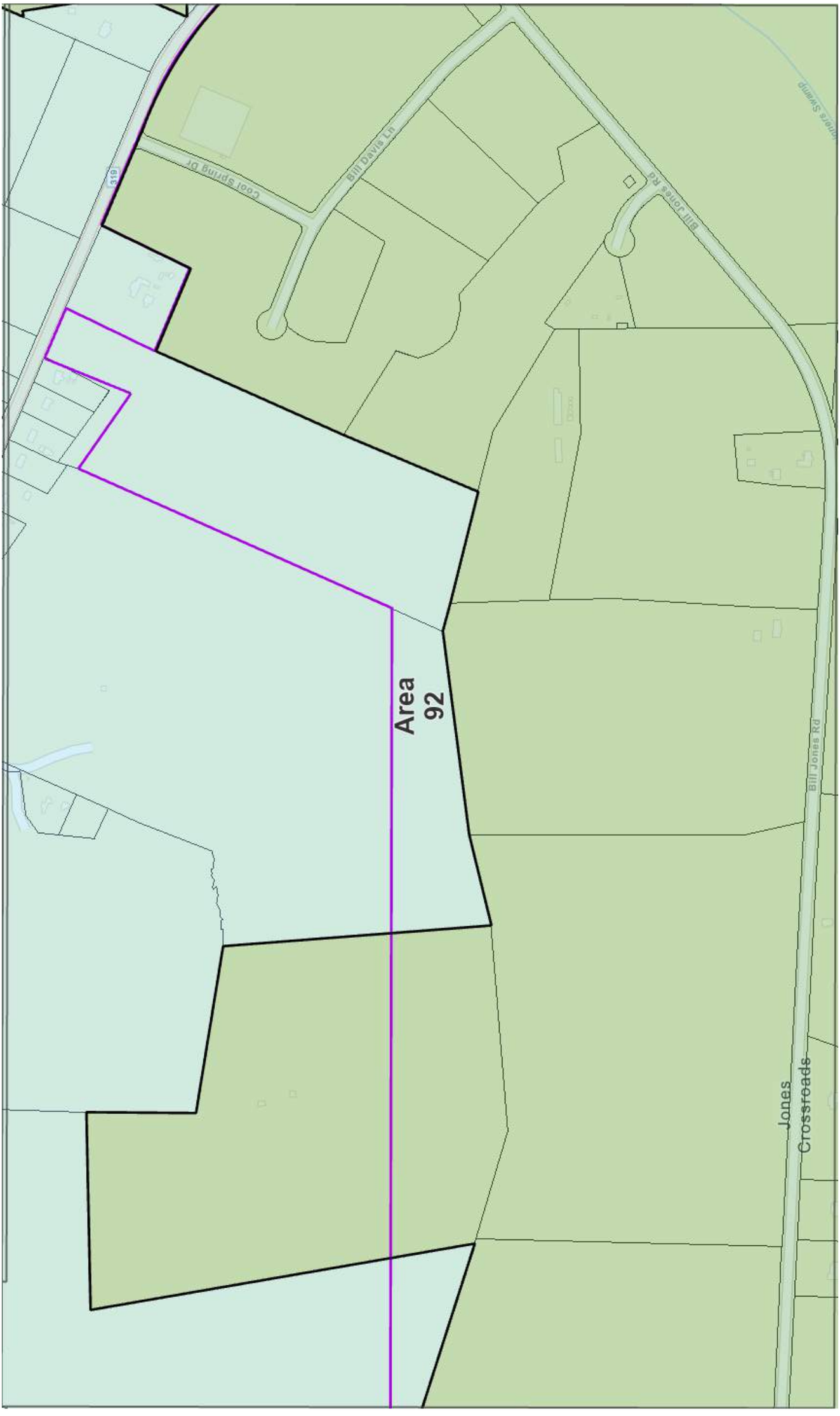
Area
92
Cool Spring Dr
Bill Davis Ln
Bill Jones Rd
319
Bill Jones Rd
Jones
Crossroads

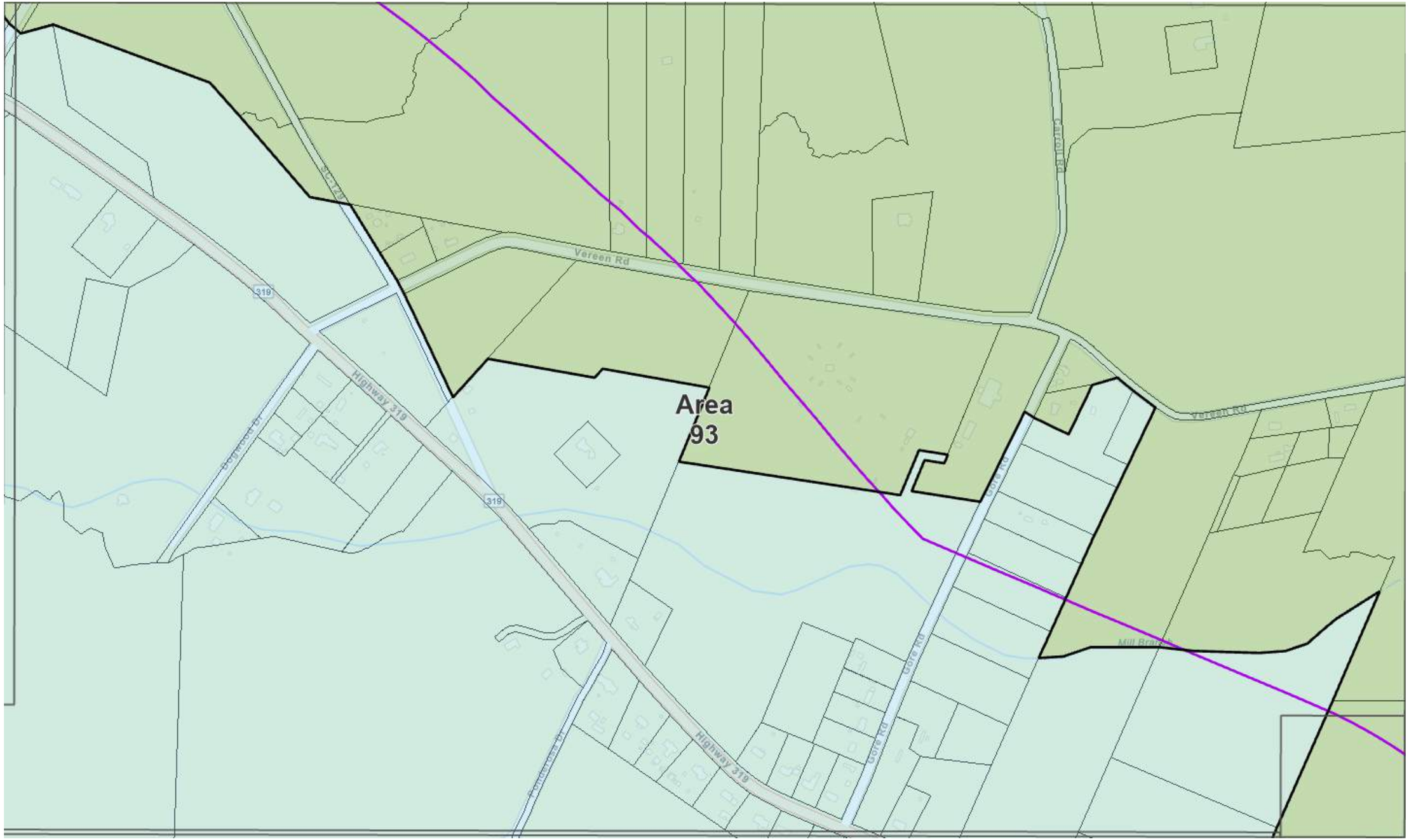

ELECTRONICALLY FILED - 2022 June 16 12:24 PM - SCPSC - Docket # 2022-129-E - Page 106 of 175

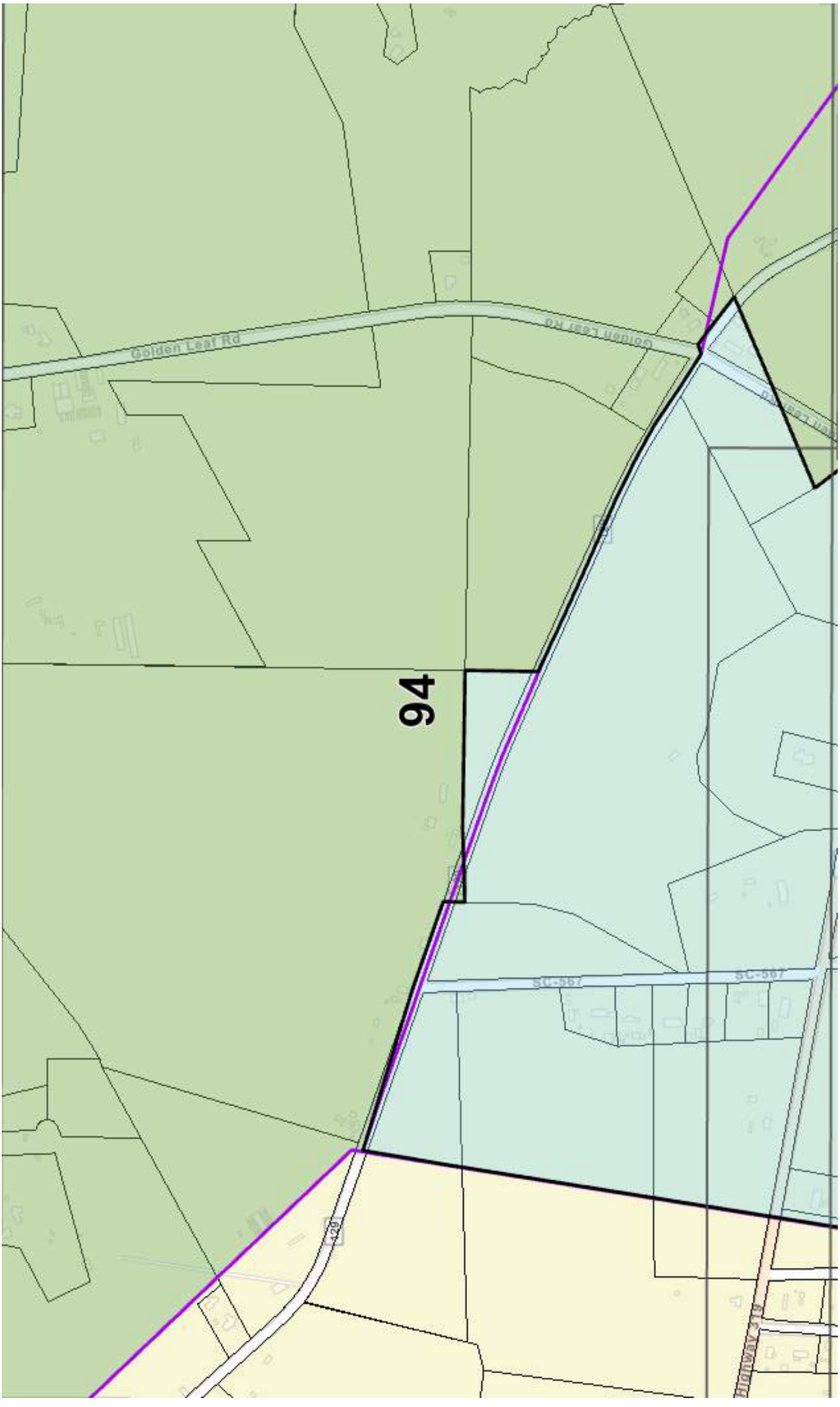
Golden Leaf Rd
Golden Leaf Rd
94
SC-567
SC-567
429
Highway 310

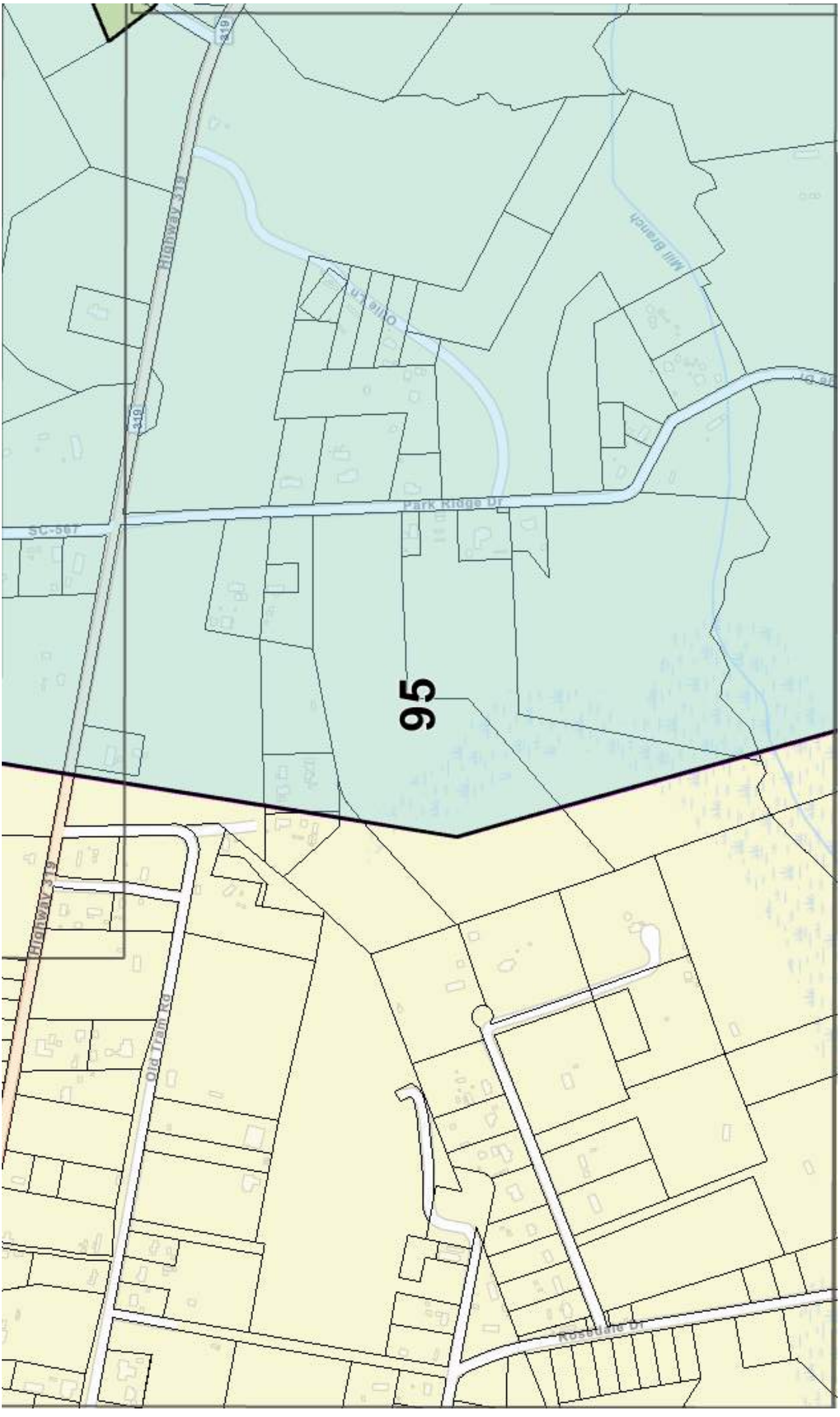
Highway 319
319
Mill Branch
Park Ridge Dr
SC-567
95
Highway 319
Old Train Rd
Rosedale Dr

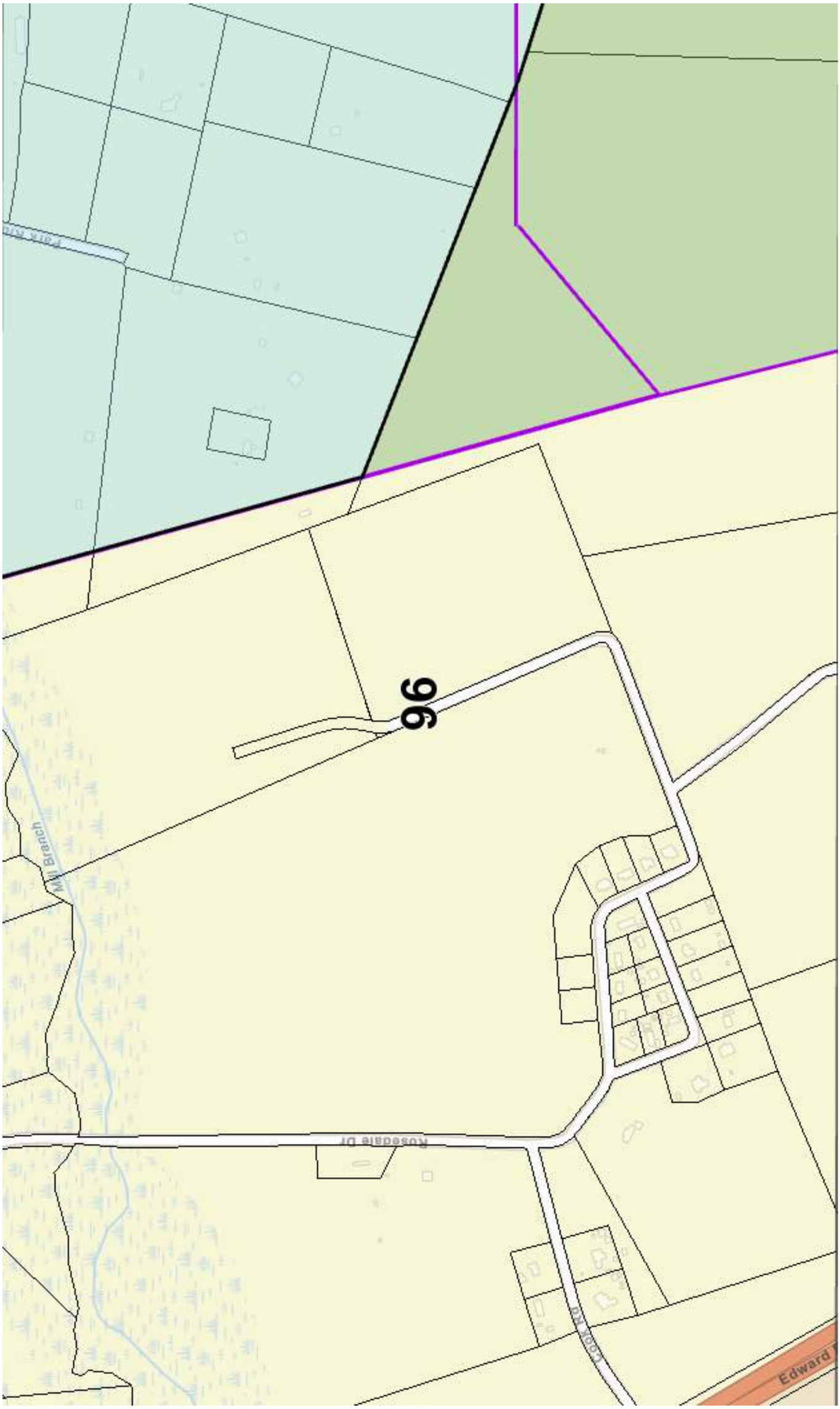
96
Mill Branch
Rosedale Dr
Edward

ELECTRONICALLY FILED - 2022 June 16 12:24 PM - SCPSC - Docket # 2022-129-E - Page 110 of 175

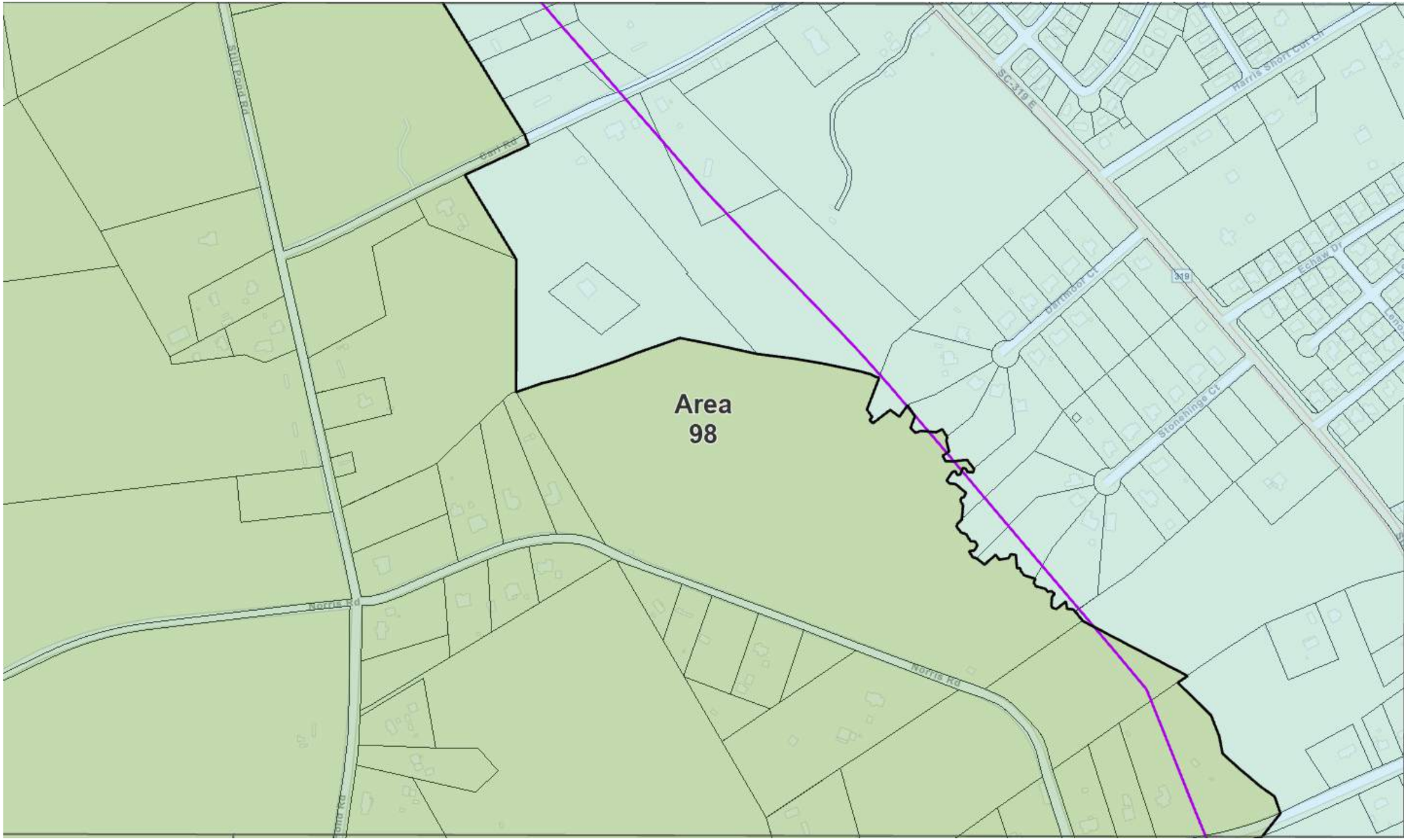

ELECTRONICALLY FILED - 2022 June 16 12:24 PM - SCPSC - Docket # 2022-129-E - Page 111 of 175

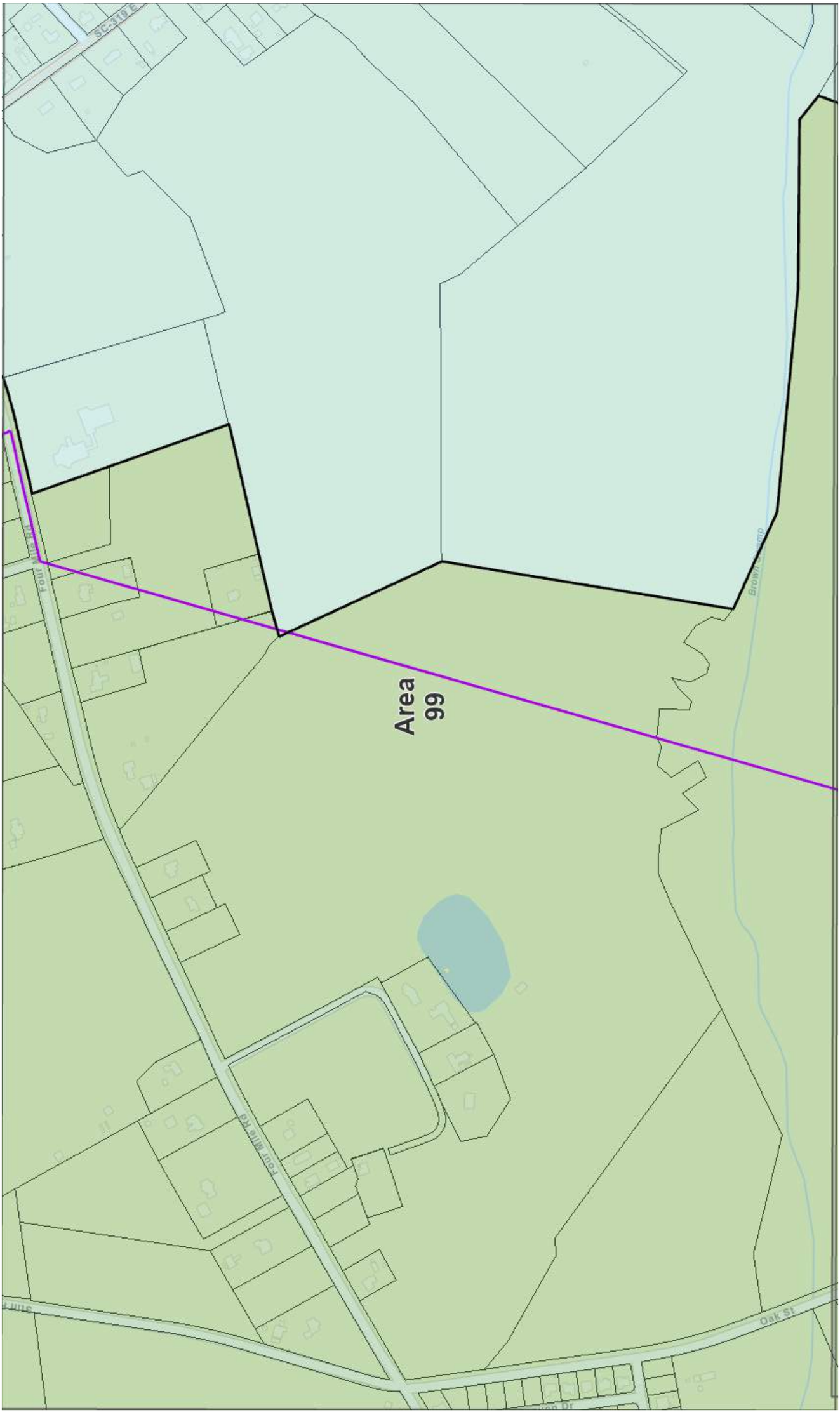
Area
99
Four Mile Rd
Oak St

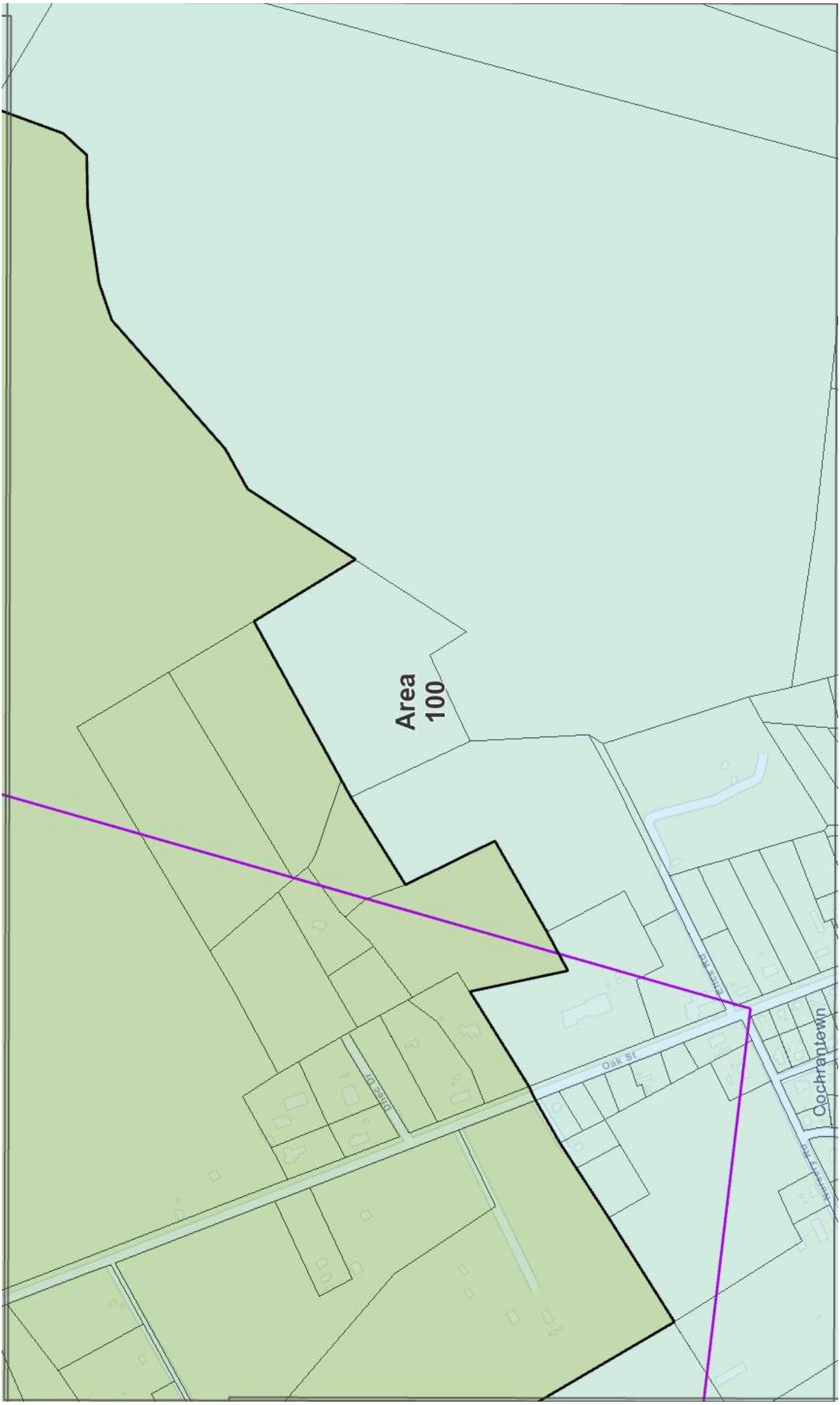
Area
100
Oak St
Cochrantown

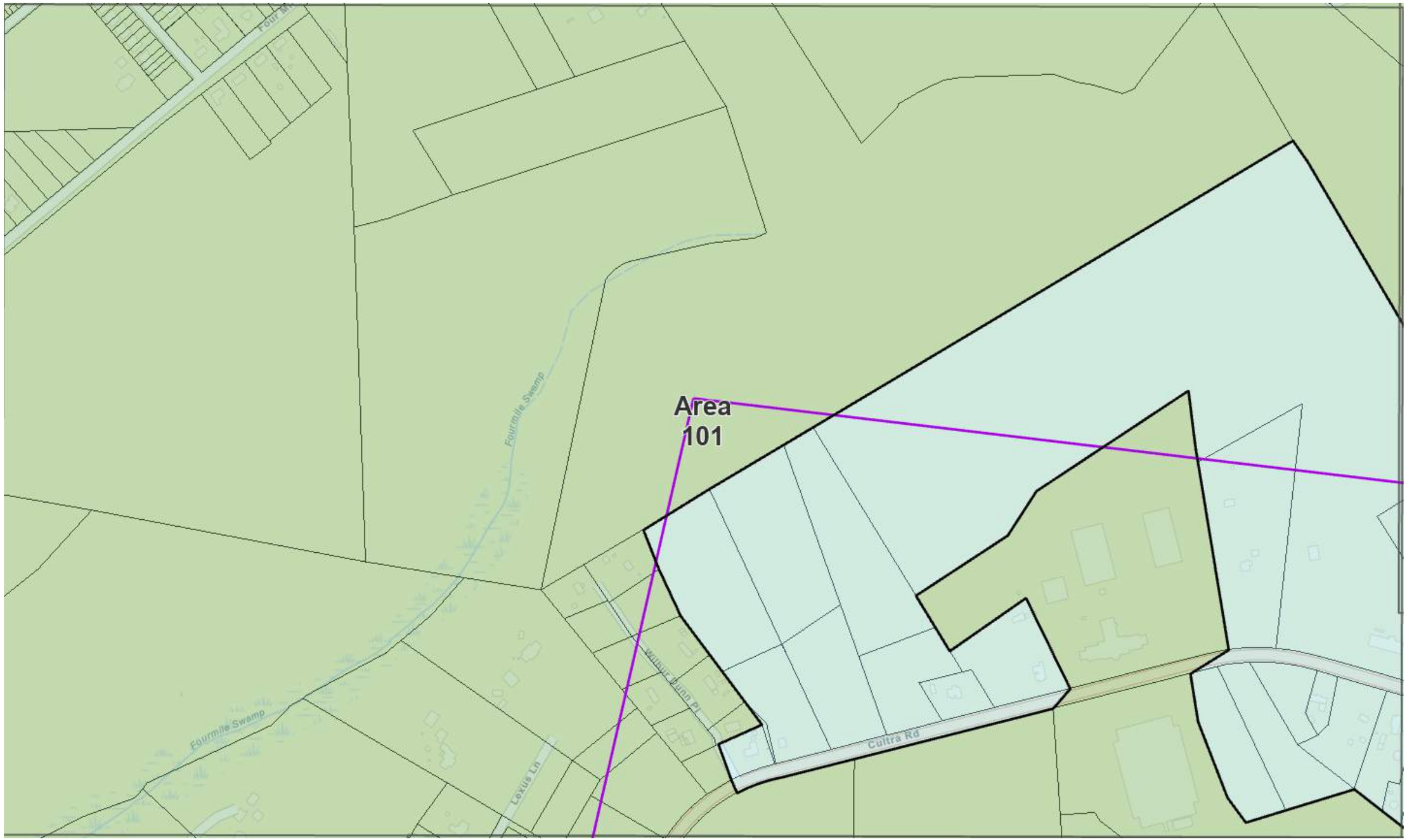

ELECTRONICALLY FILED - 2022 June 16 12:24 PM - SCPSC - Docket # 2022-129-E - Page 114 of 175

ELECTRONICALLY FILED - 2022 June 16 12:24 PM - SCPSC - Docket # 2022-129-E - Page 115 of 175

ELECTRONICALLY FILED - 2022 June 16 12:24 PM - SCPSC - Docket # 2022-129-E - Page 116 of 175

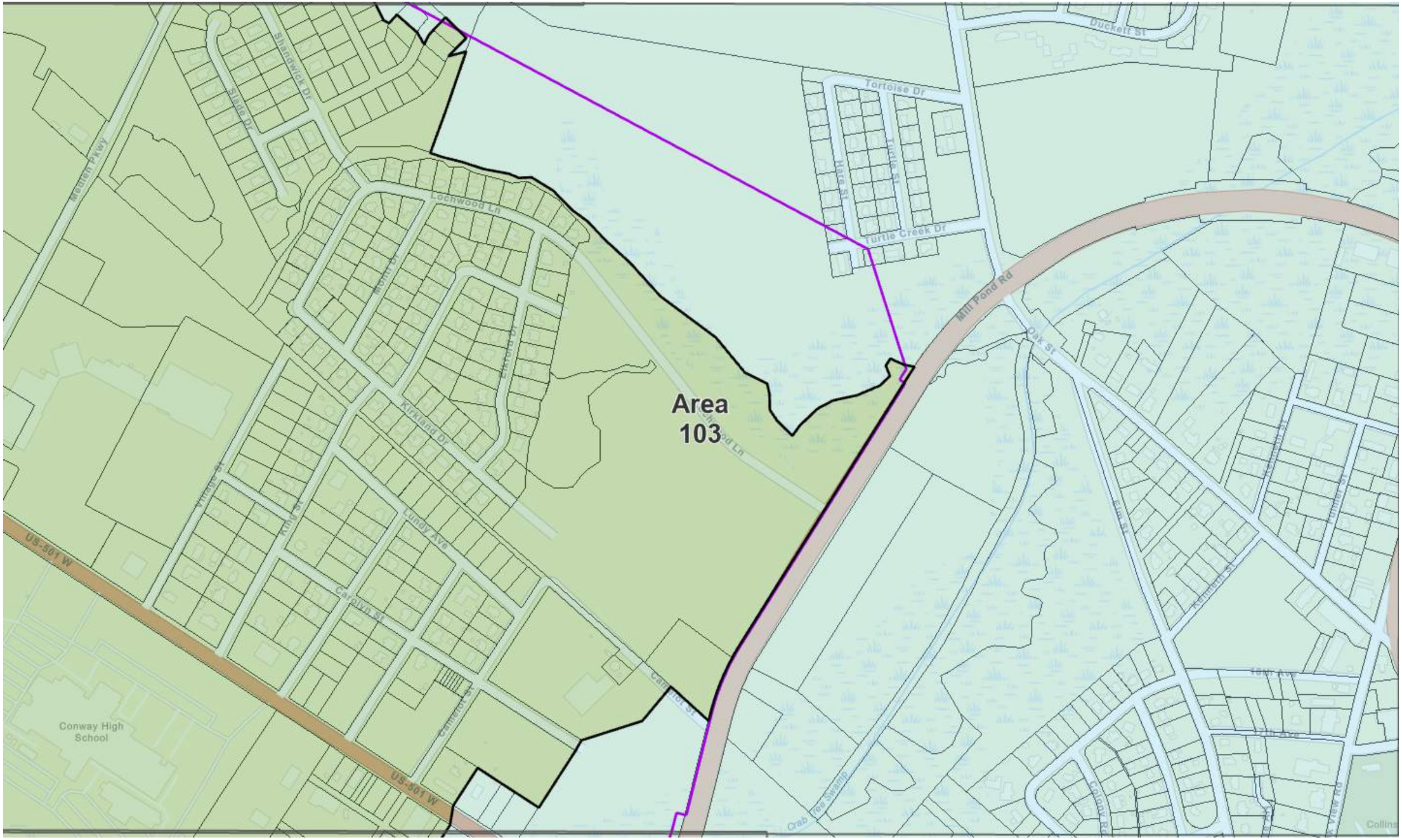

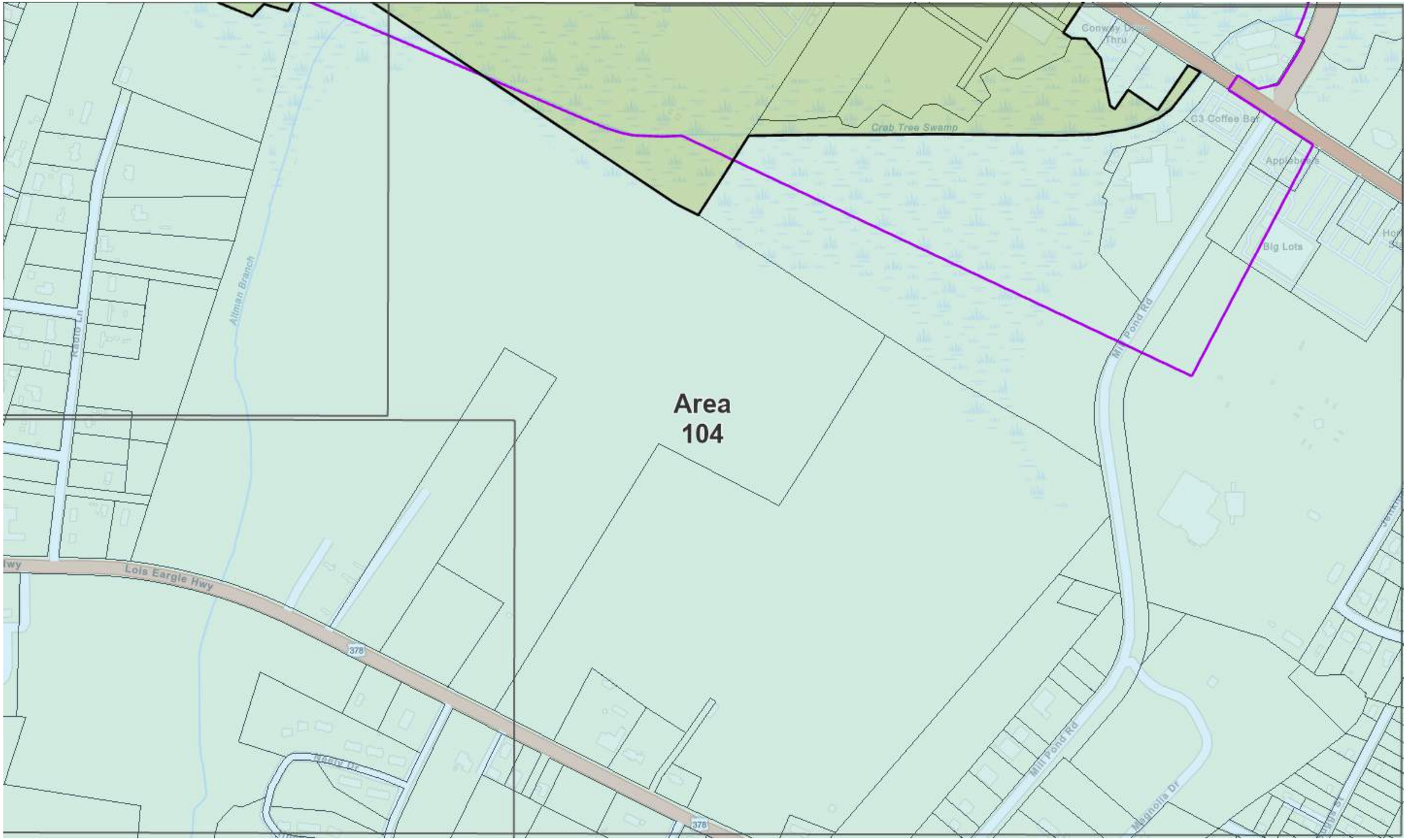

ELECTRONICALLY FILED - 2022 June 16 12:24 PM - SCPSC - Docket # 2022-129-E - Page 117 of 175

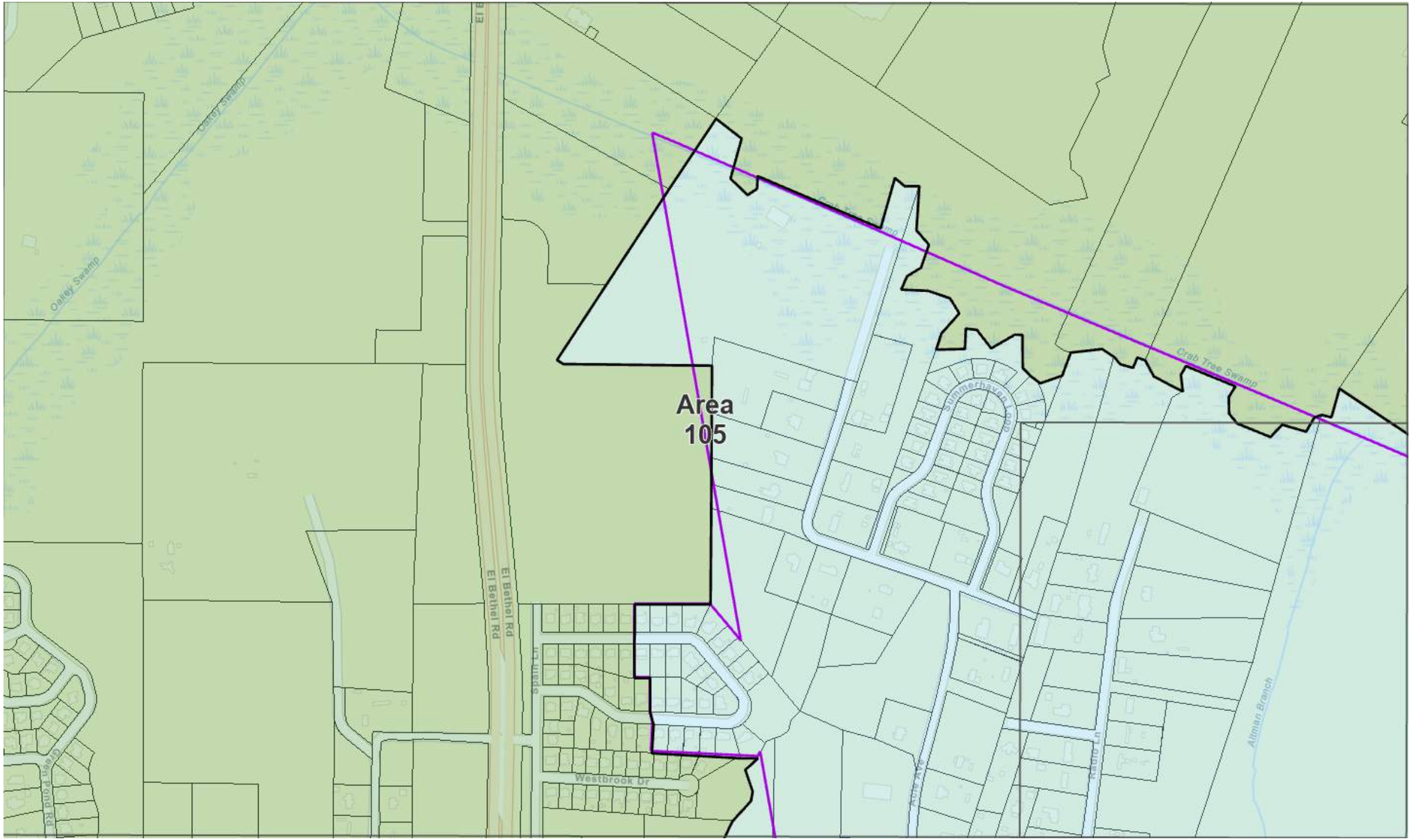

ELECTRONICALLY FILED - 2022 June 16 12:24 PM - SCPSC - Docket # 2022-129-E - Page 118 of 175

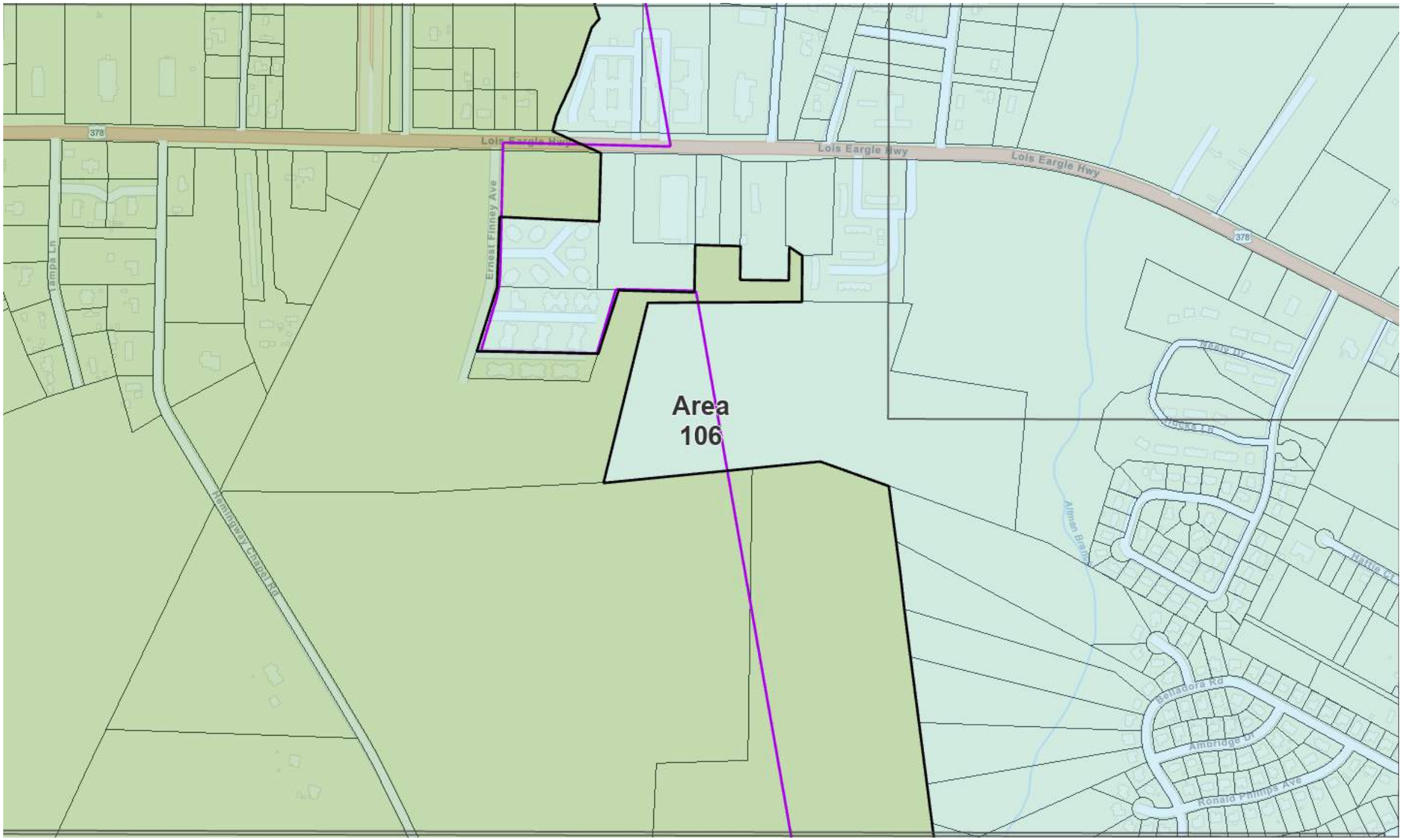

ELECTRONICALLY FILED - 2022 June 16 12:24 PM - SCPSC - Docket # 2022-129-E - Page 119 of 175

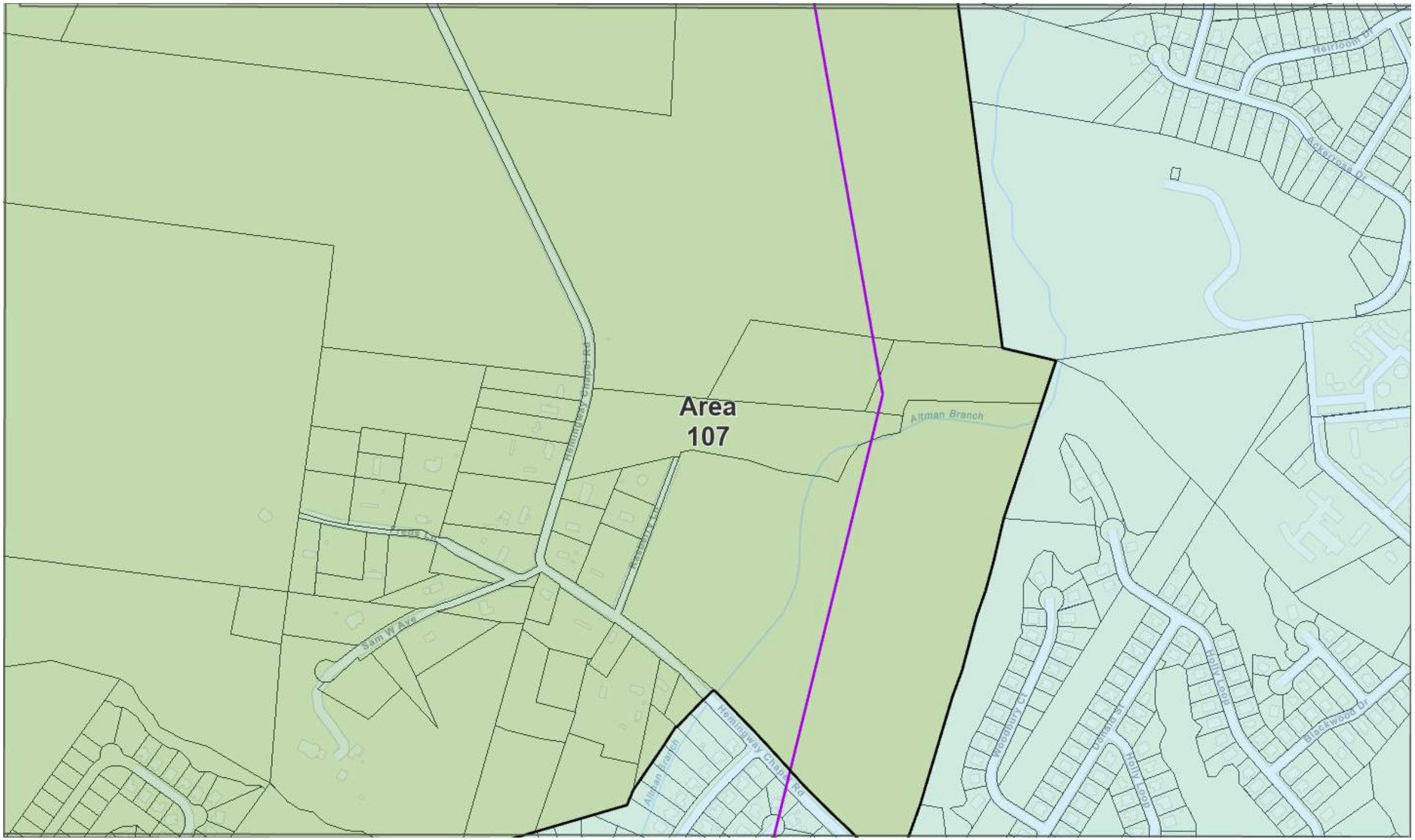

ELECTRONICALLY FILED - 2022 June 16 12:24 PM - SCPSC - Docket # 2022-129-E - Page 120 of 175

ELECTRONICALLY FILED - 2022 June 16 12:24 PM - SCPSC - Docket # 2022-129-E - Page 121 of 175

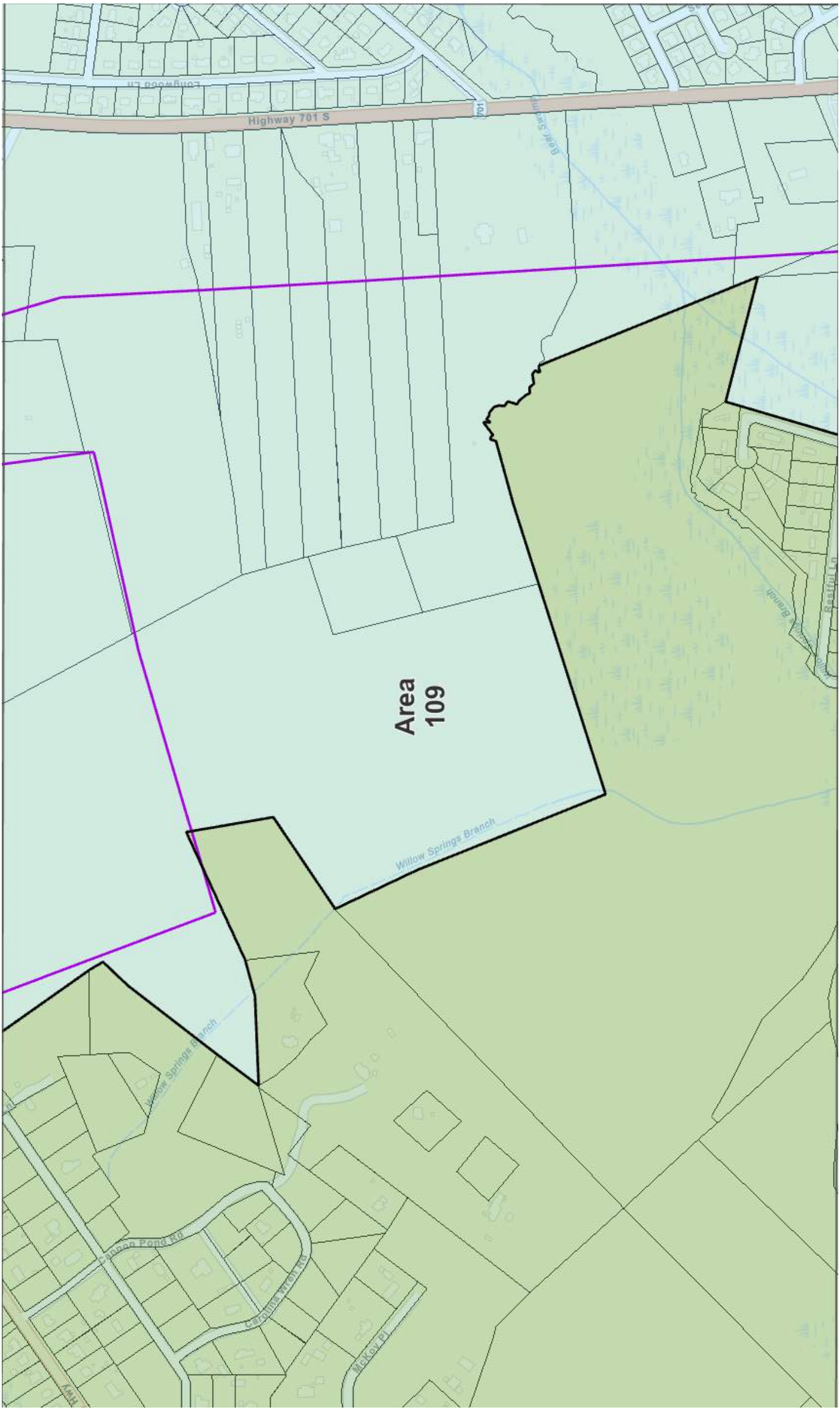
Highway 701 S
Longwood Ln
Bear Swamp
Area
109
Willow Springs Branch
Willow Springs Branch
Carolina Wren Rd
McKoy Pl

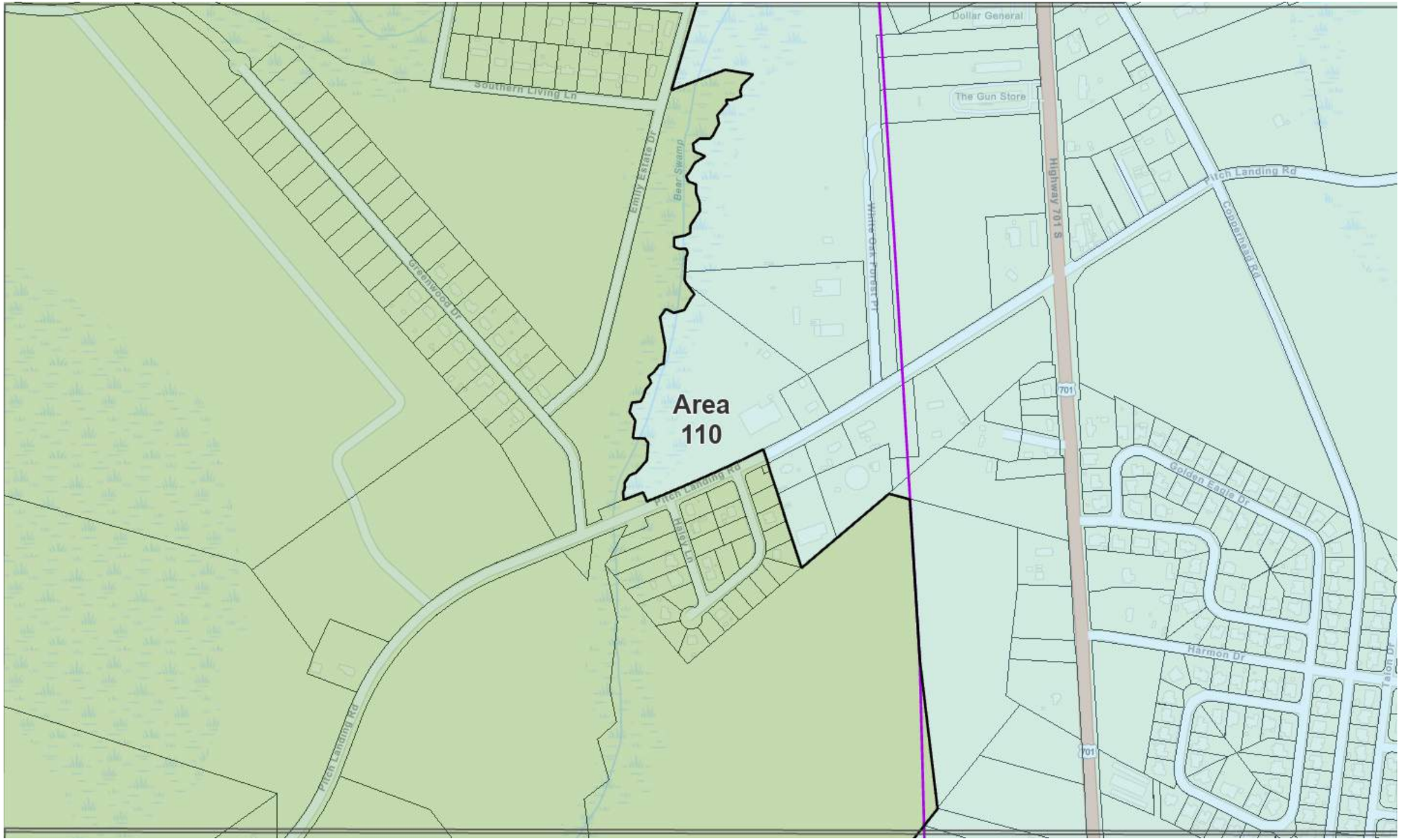

ELECTRONICALLY FILED - 2022 June 16 12:24 PM - SCPSC - Docket # 2022-129-E - Page 123 of 175

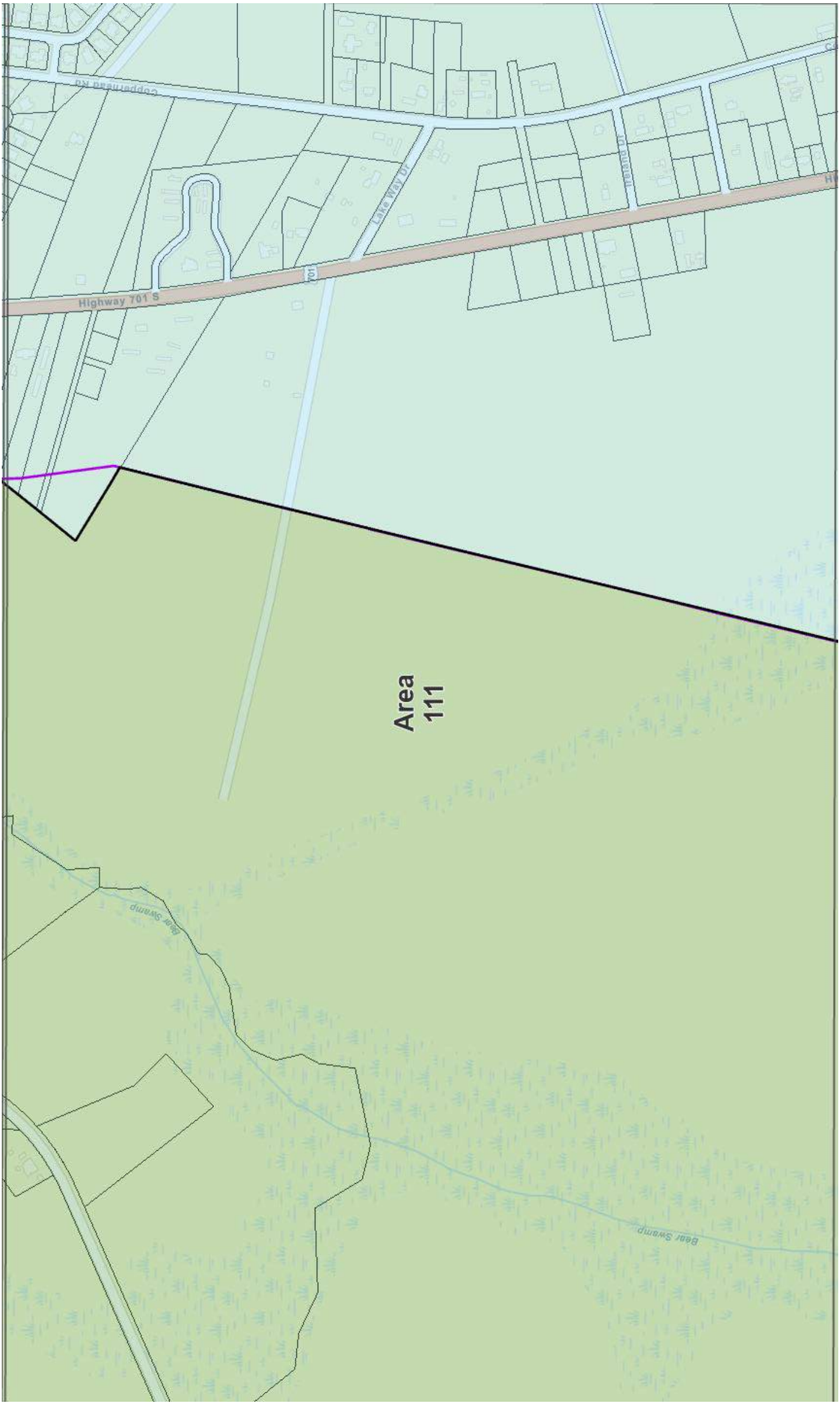
Highway 701 S
Lake Way Dr
Area
111
Bear Swamp
Bear Swamp

ELECTRONICALLY FILED - 2022 June 16 12:24 PM - SCPSC - Docket # 2022-129-E - Page 125 of 175

ELECTRONICALLY FILED - 2022 June 16 12:24 PM - SCPSC - Docket # 2022-129-E - Page 126 of 175

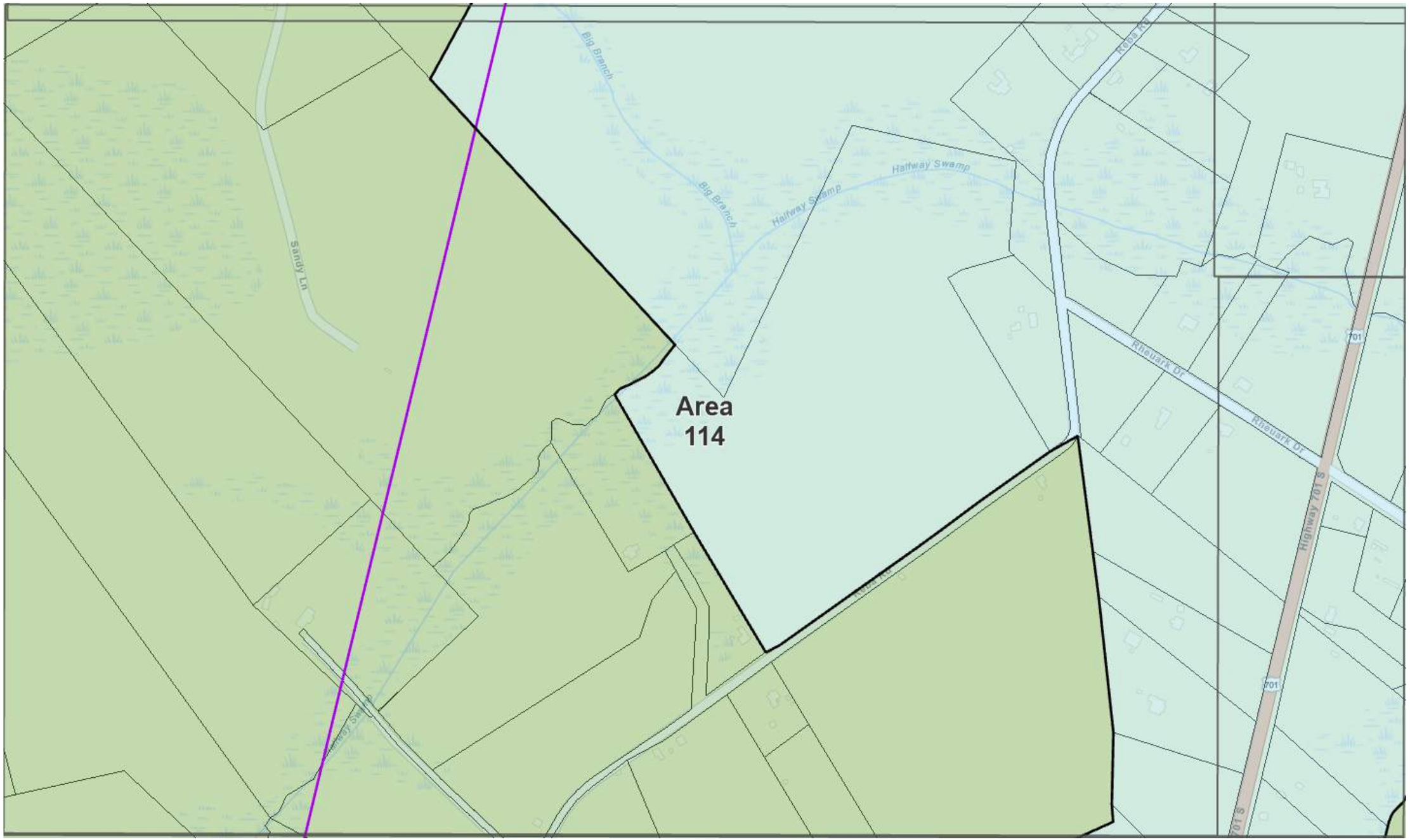

ELECTRONICALLY FILED - 2022 June 16 12:24 PM - SCPSC - Docket # 2022-129-E - Page 127 of 175

ELECTRONICALLY FILED - 2022 June 16 12:24 PM - SCPSC - Docket # 2022-129-E - Page 128 of 175

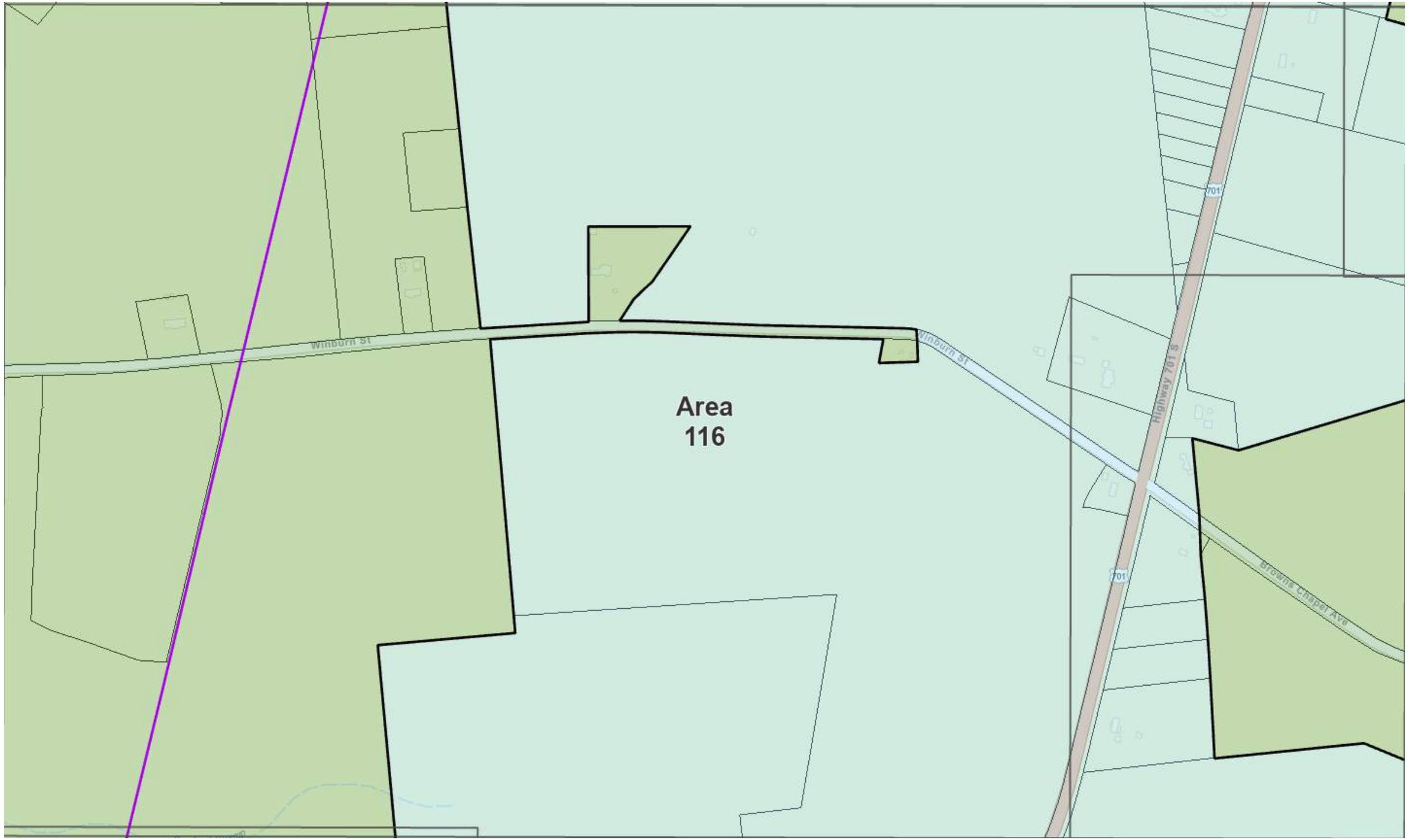

ELECTRONICALLY FILED - 2022 June 16 12:24 PM - SCPSC - Docket # 2022-129-E - Page 129 of 175

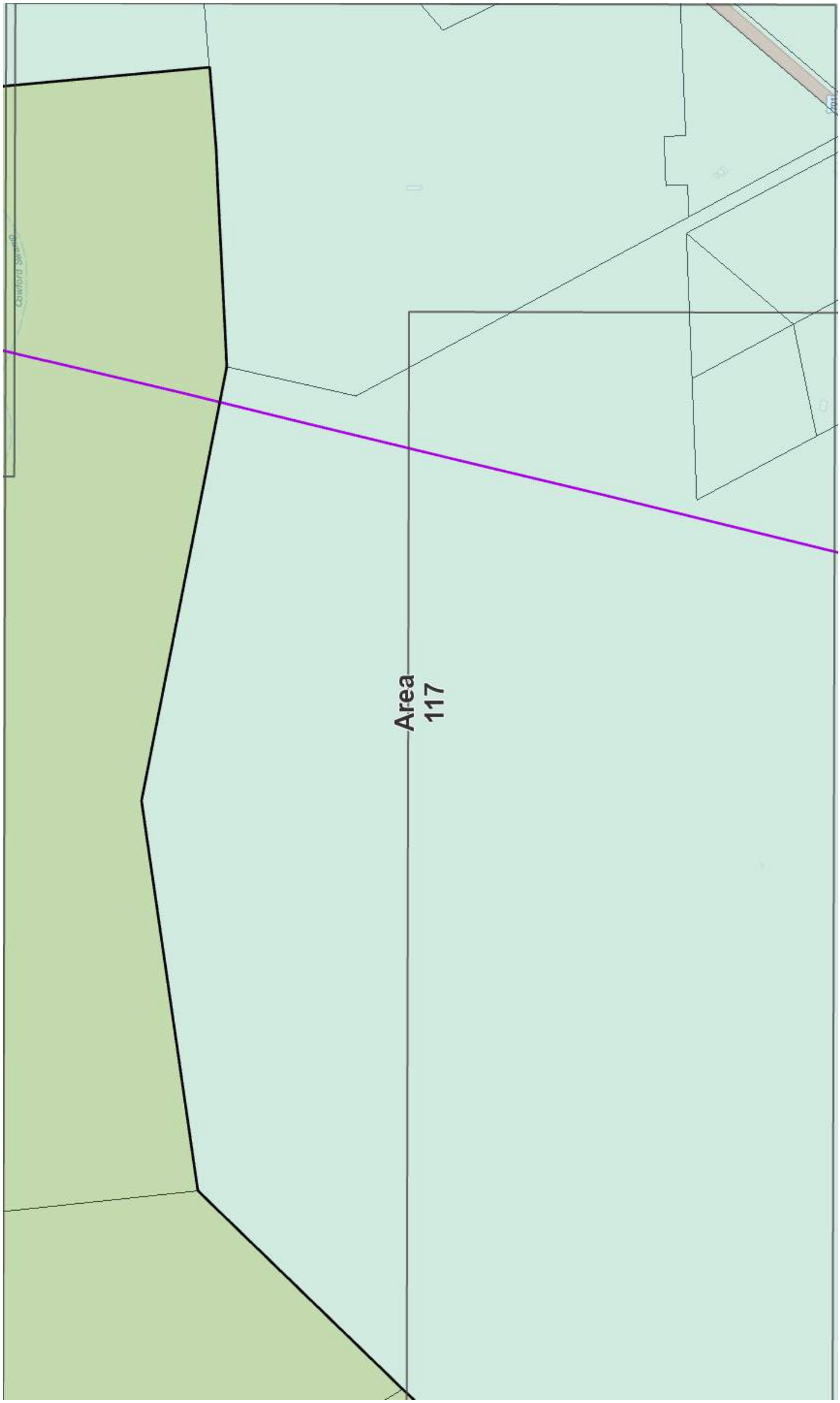
Area
117

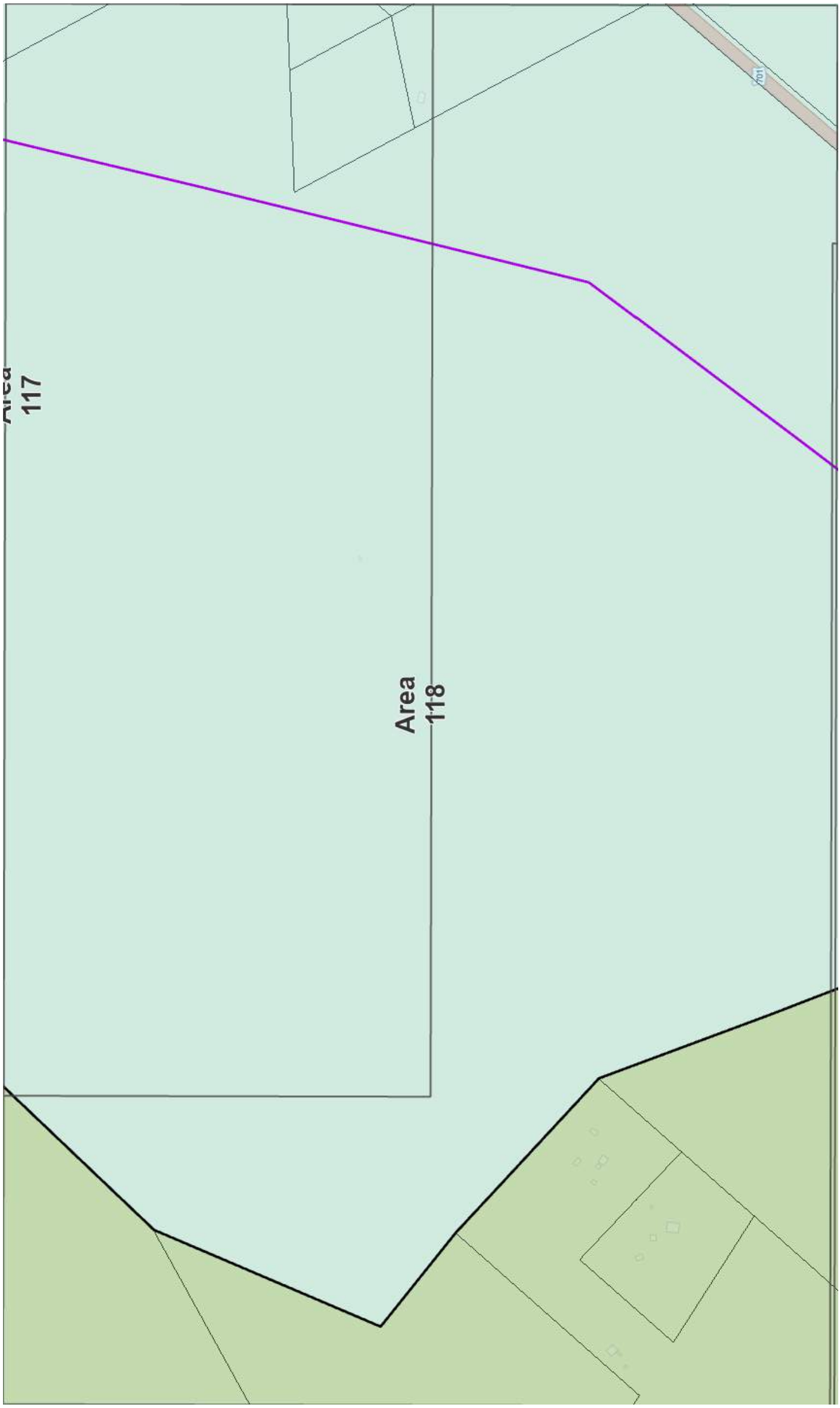
Area
117
Area
118
701

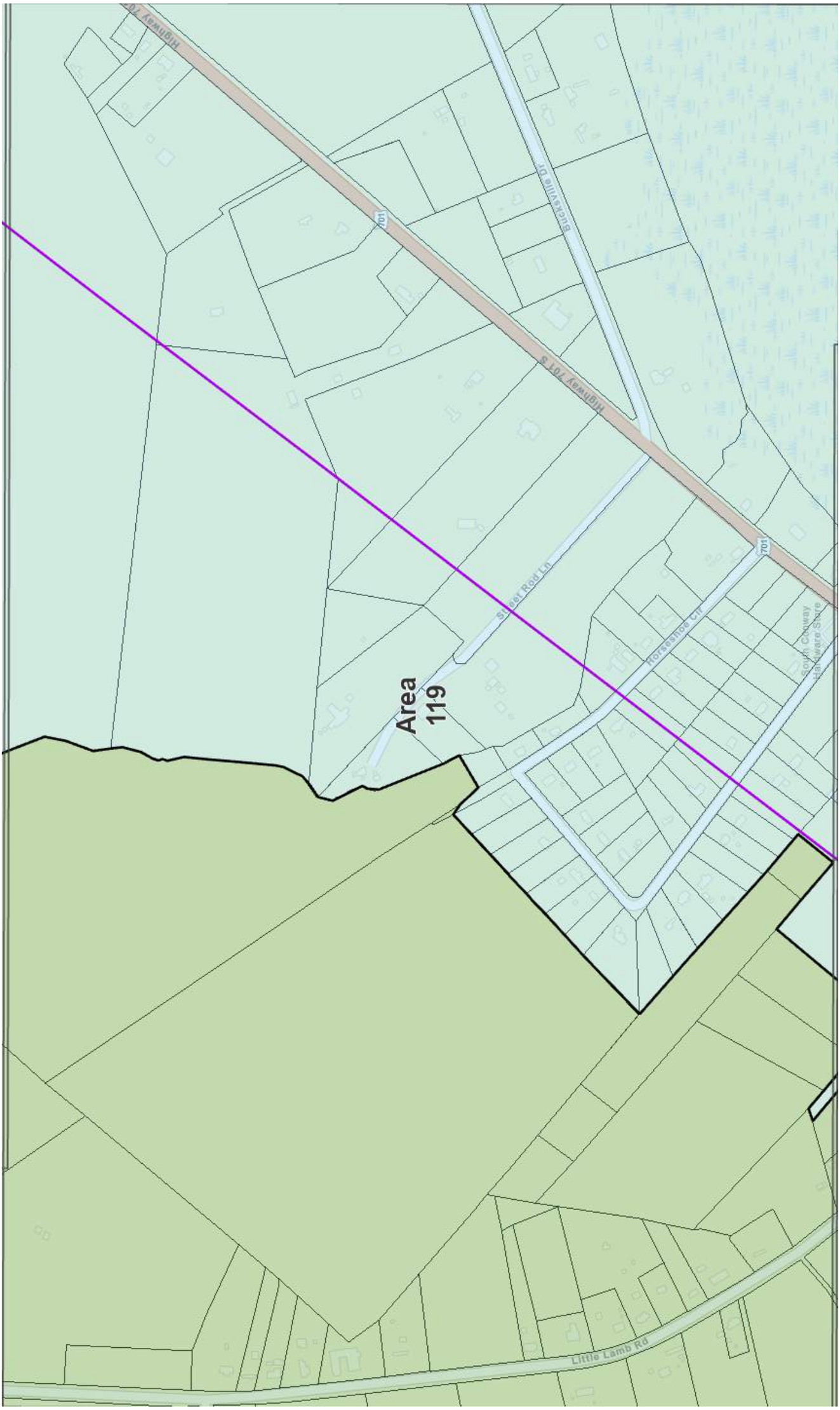
Highway 701 S
Buckeyville Dr
701
Street Rod Ln
Horseshoe Ln
South Conway Hardware Store
Area 119
Little Lamb Rd

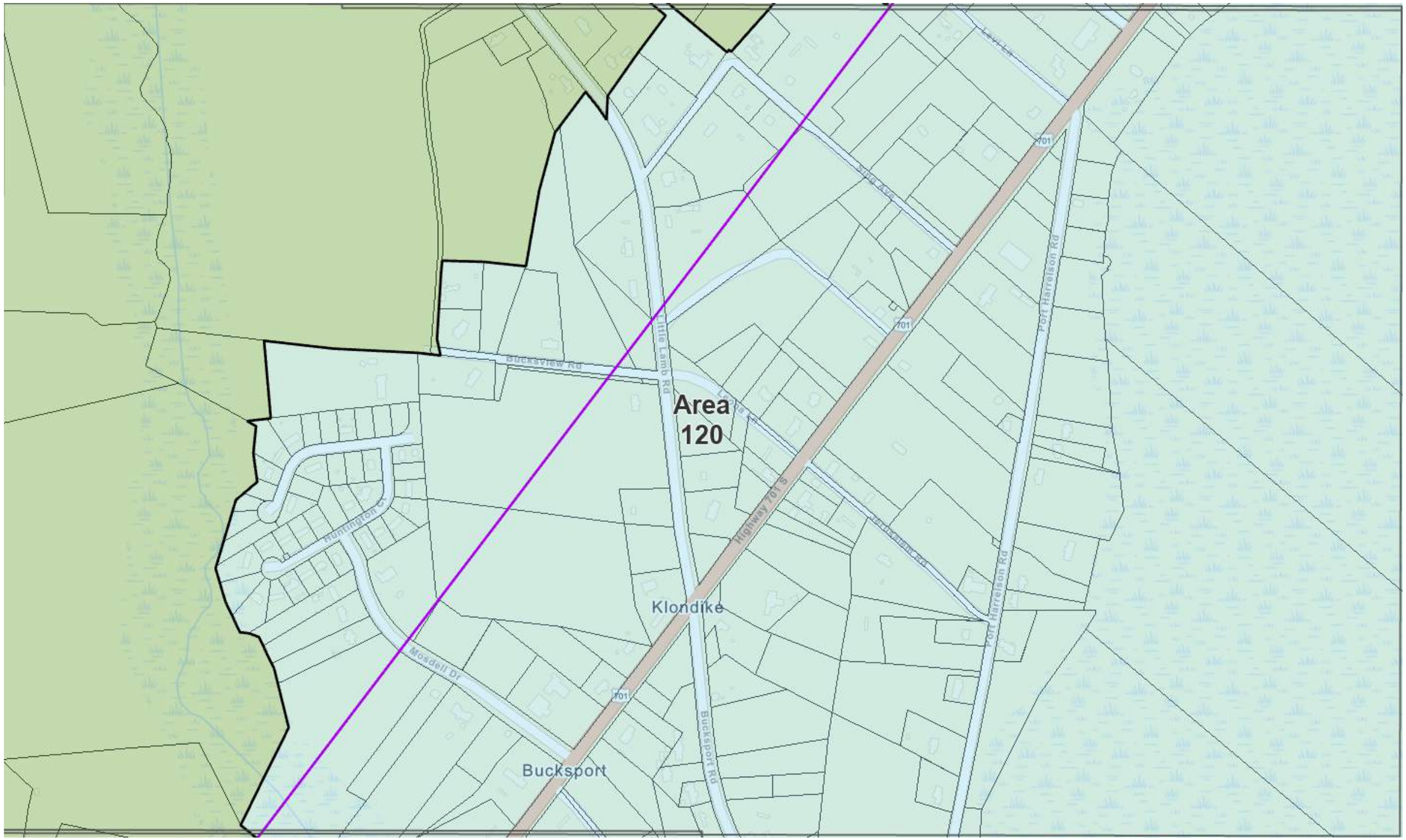

ELECTRONICALLY FILED - 2022 June 16 12:24 PM - SCPSC - Docket # 2022-129-E - Page 133 of 175

ELECTRONICALLY FILED - 2022 June 16 12:24 PM - SCPSC - Docket # 2022-129-E - Page 134 of 175

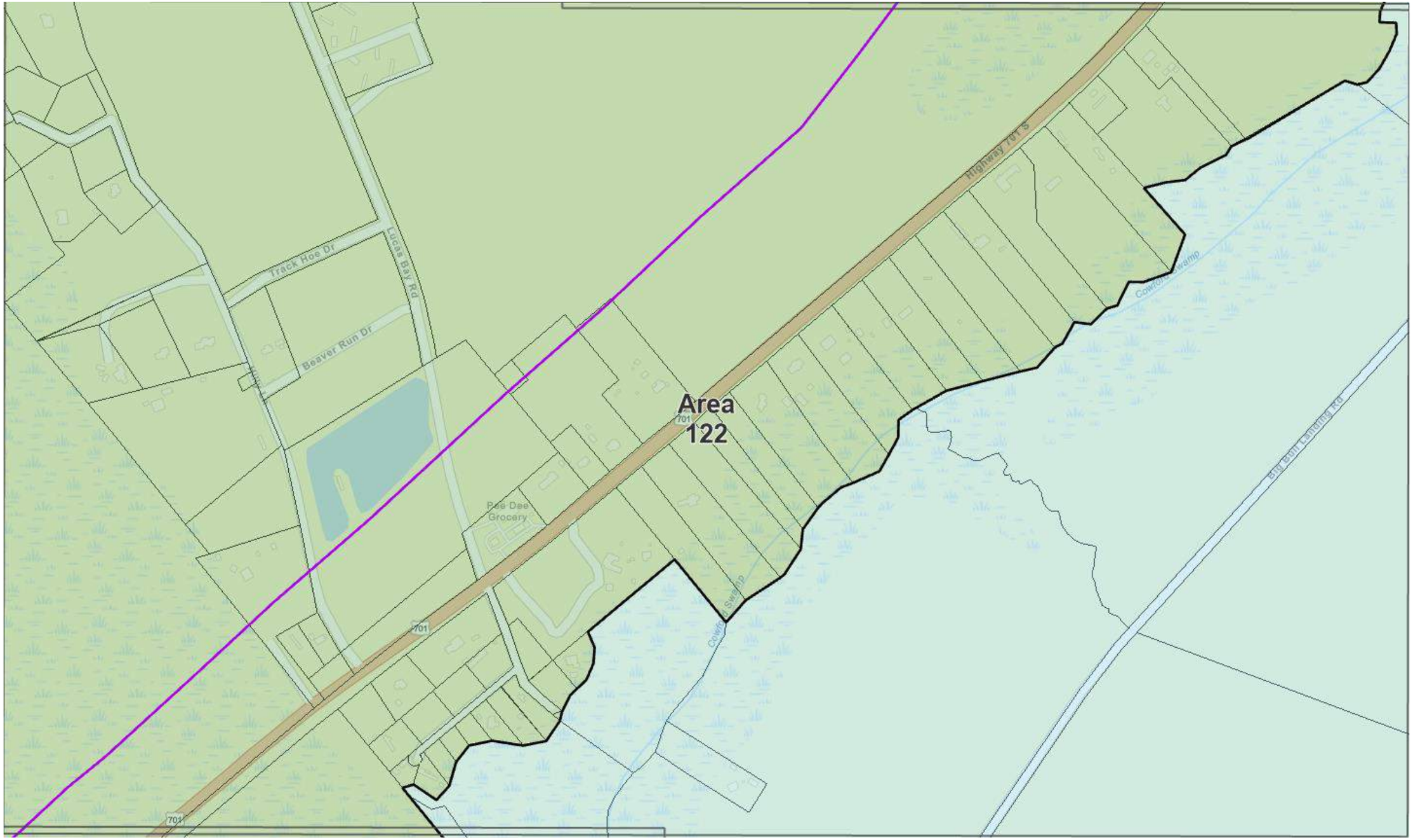

ELECTRONICALLY FILED - 2022 June 16 12:24 PM - SCPSC - Docket # 2022-129-E - Page 135 of 175

Area
123
Bull Creek
Bull Creek
Cowford Swamp
Highway 701 S
N Fraser St
701
701

Area
124

Area
125

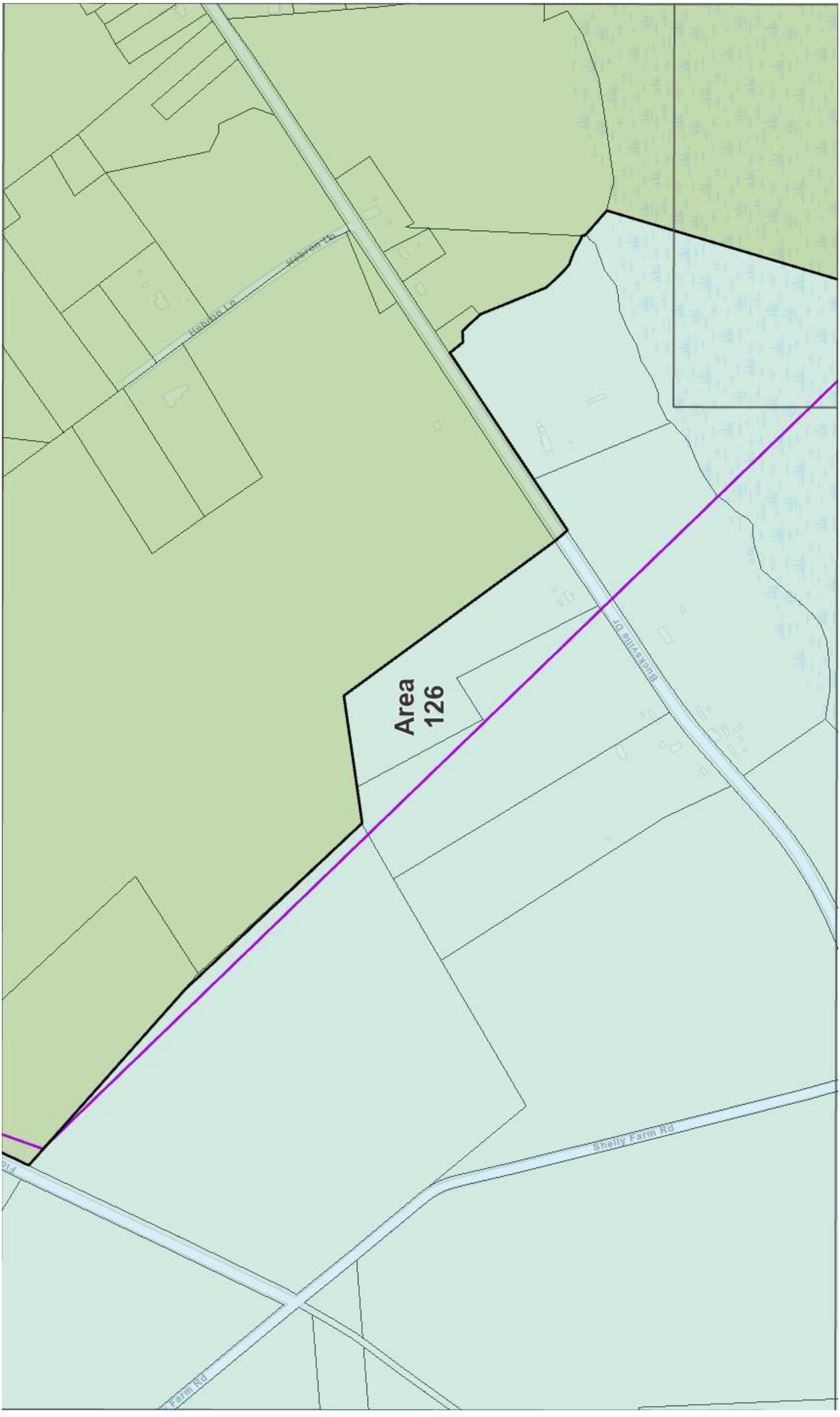
Area
126
Buckeyville Dr
Shelly Farm Rd
Farm Rd

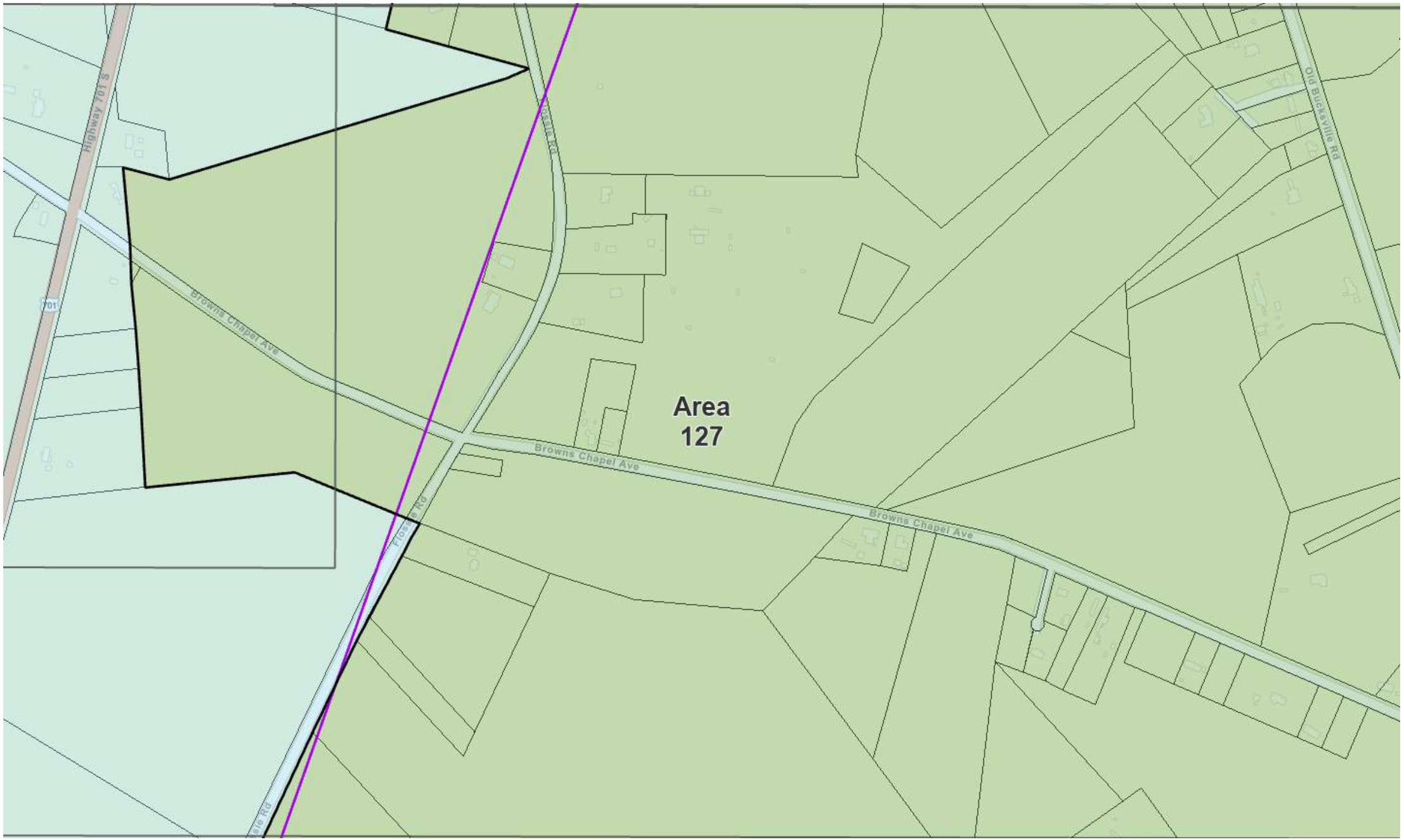

ELECTRONICALLY FILED - 2022 June 16 12:24 PM - SCPSC - Docket # 2022-129-E - Page 140 of 175

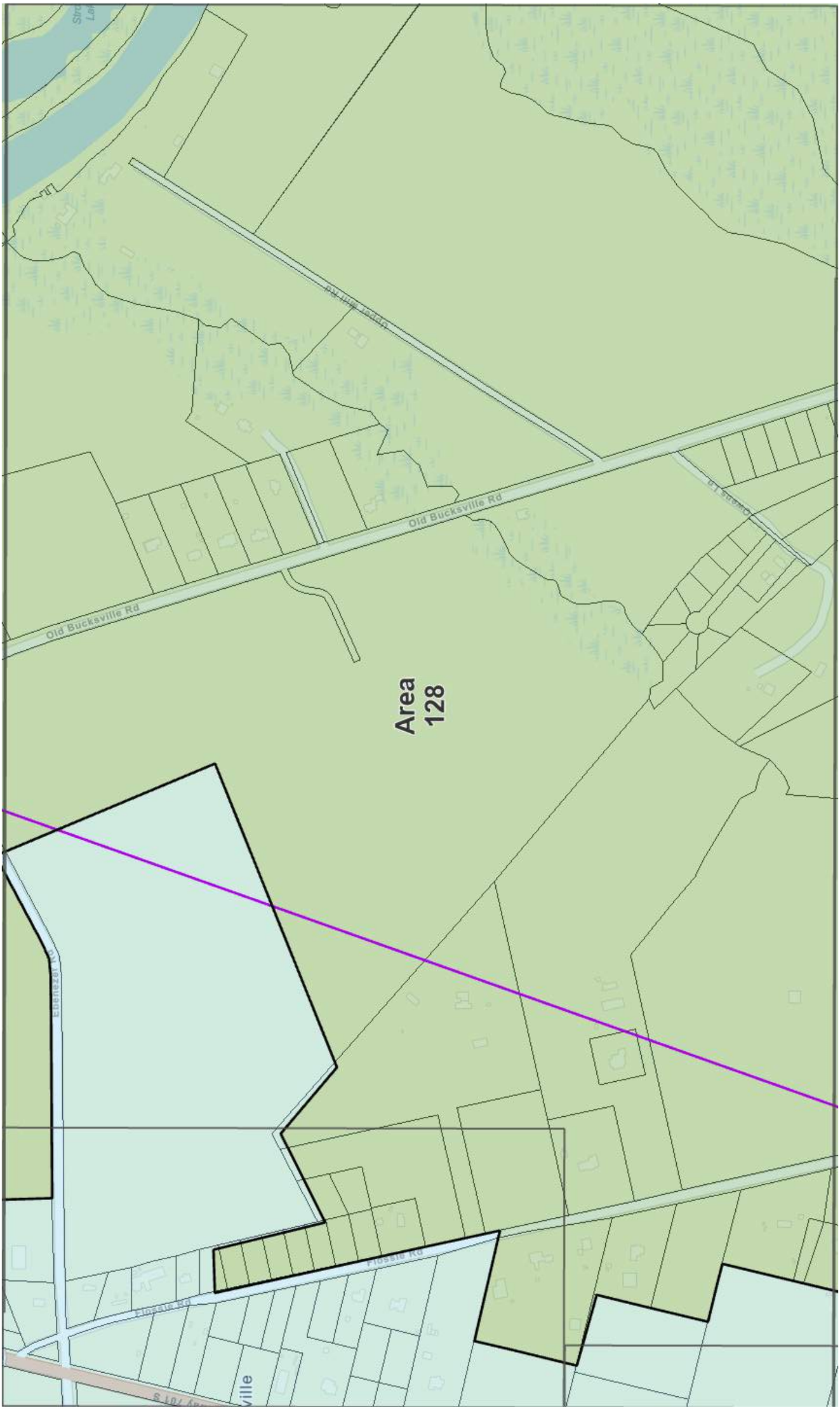
Old Bucksville Rd
Old Bucksville Rd
Area
128
Ebenezer Rd
Fiesta Rd
Fiesta Rd

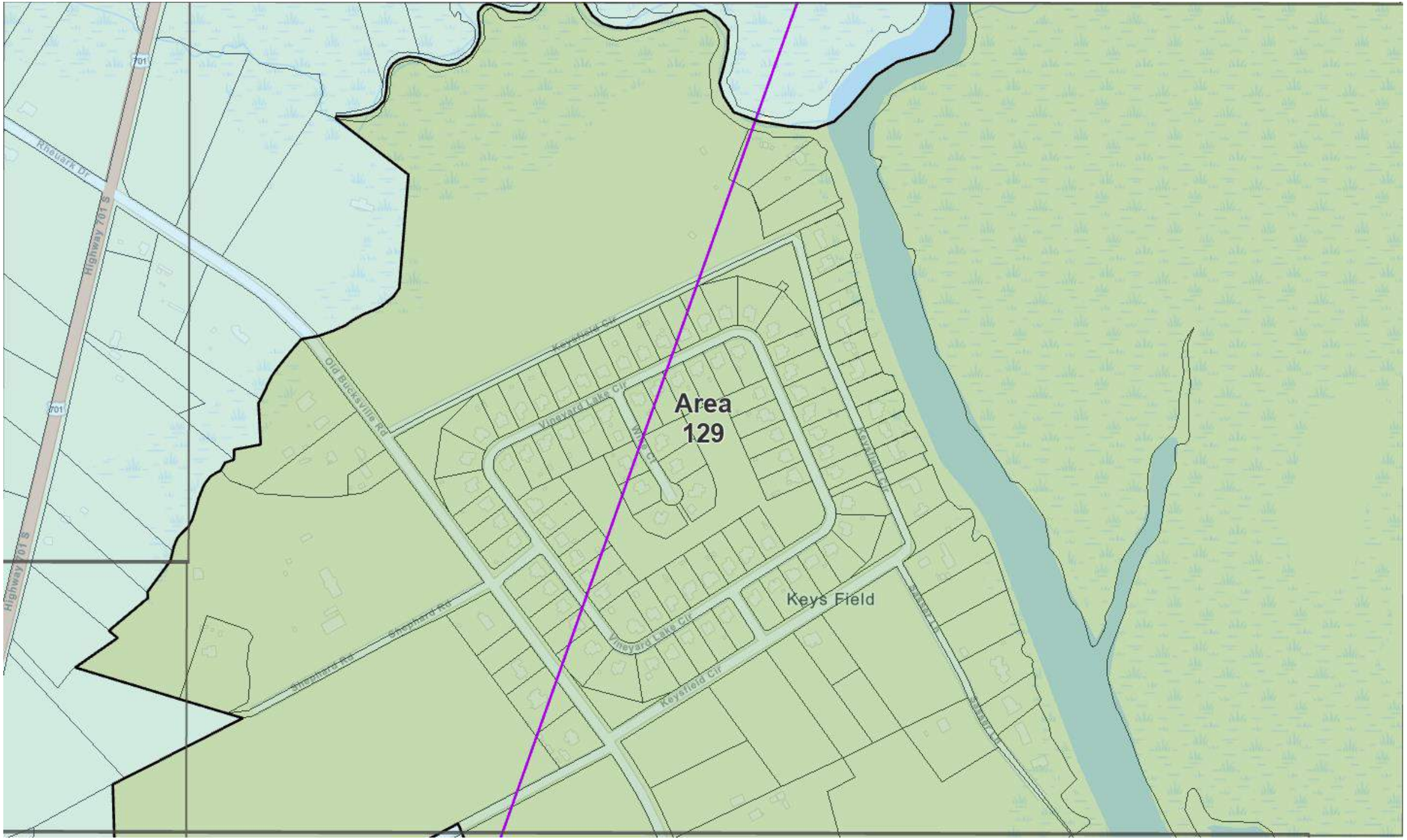

ELECTRONICALLY FILED - 2022 June 16 12:24 PM - SCPSC - Docket # 2022-129-E - Page 142 of 175

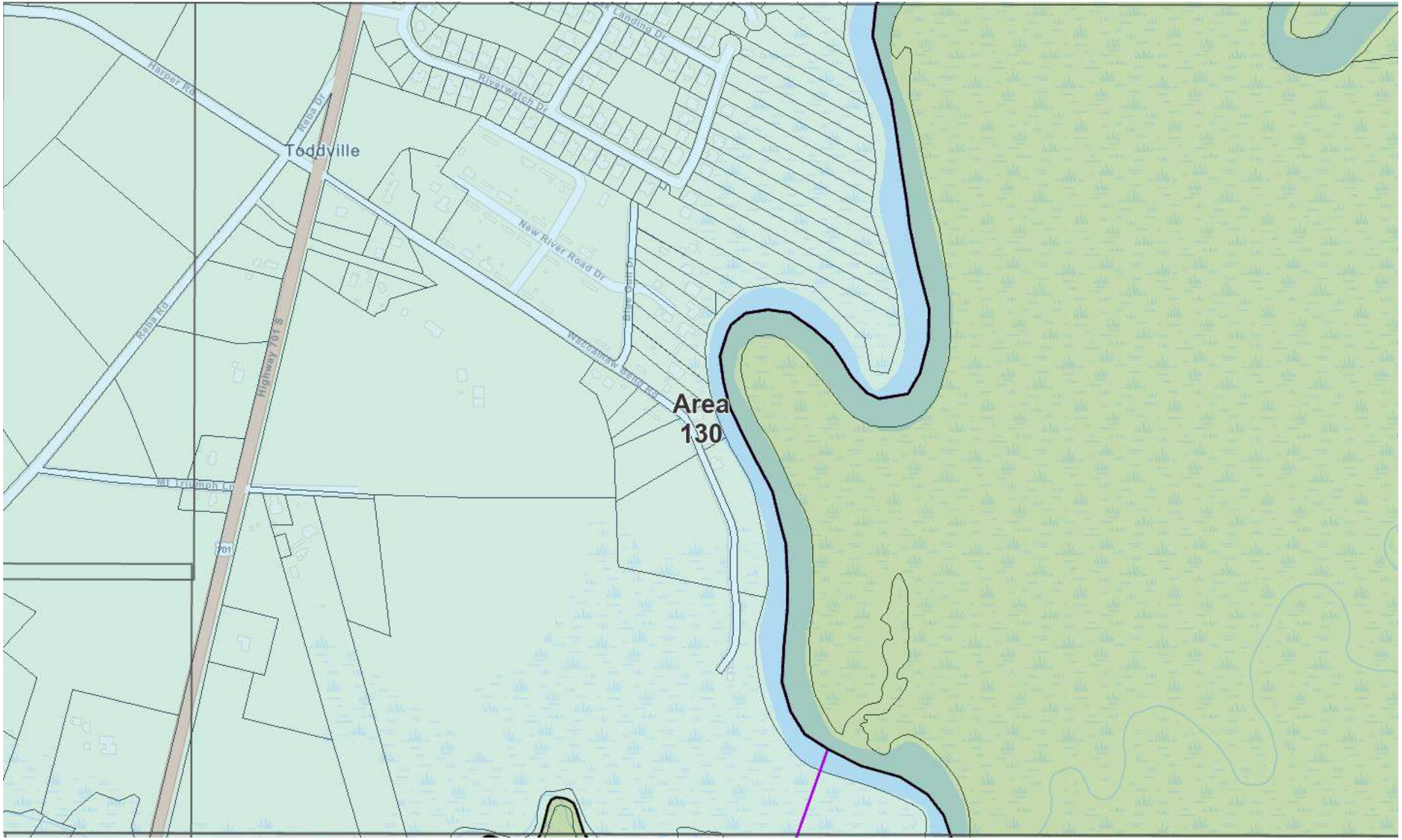

ELECTRONICALLY FILED - 2022 June 16 12:24 PM - SCPSC - Docket # 2022-129-E - Page 143 of 175

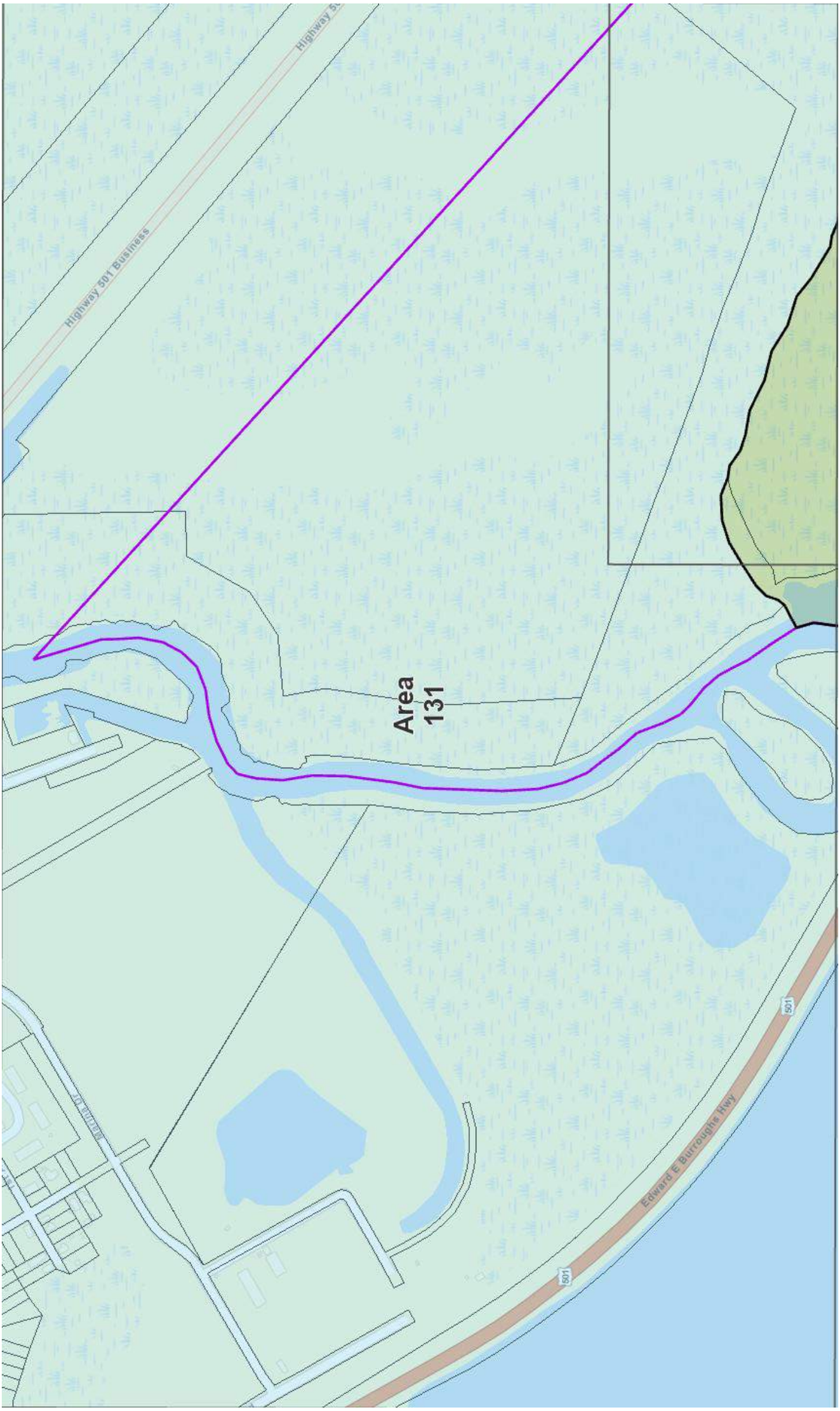
Highway 501 Business
Area
131
Edward E Burroughs Hwy
501
501

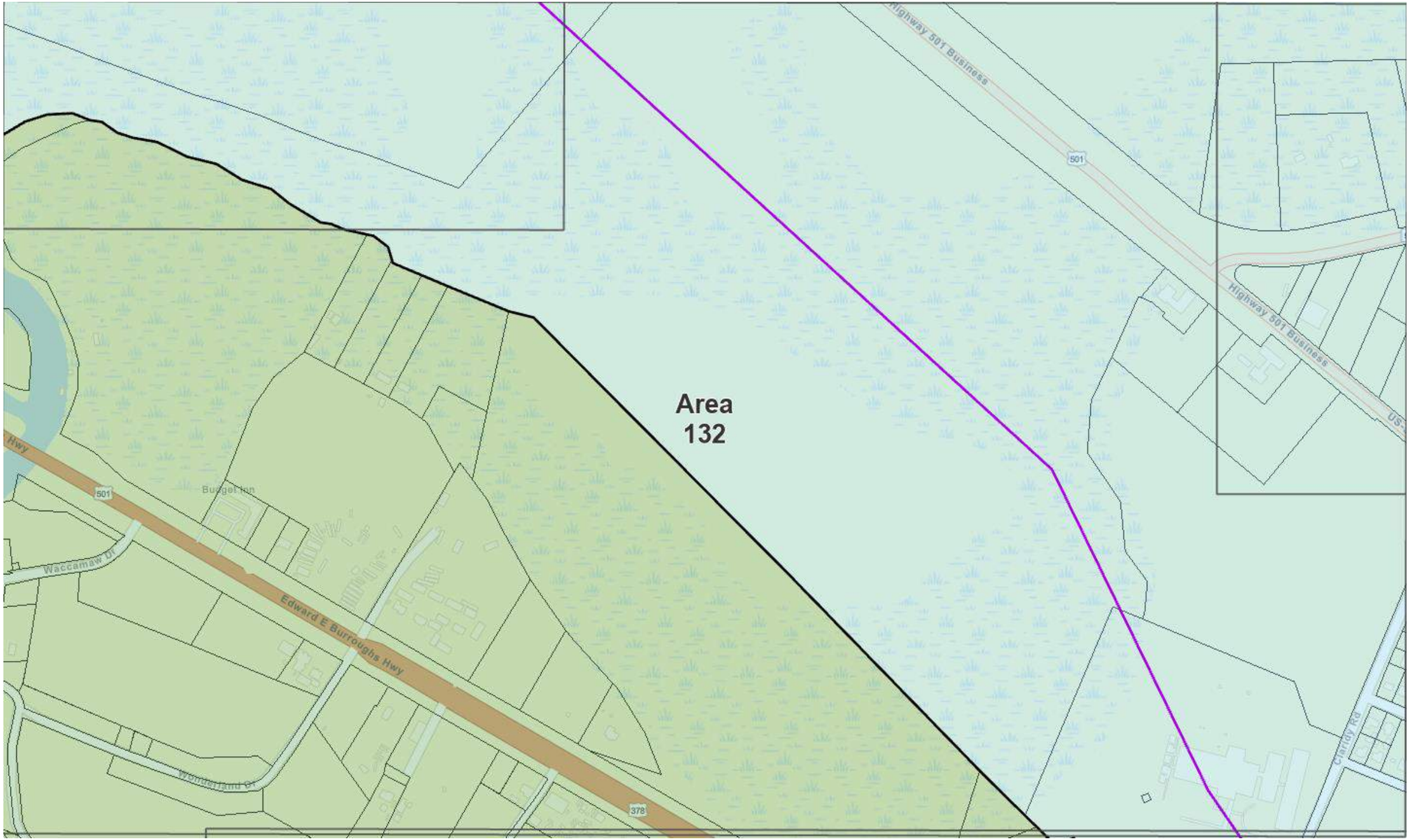

ELECTRONICALLY FILED - 2022 June 16 12:24 PM - SCPSC - Docket # 2022-129-E - Page 145 of 175

ELECTRONICALLY FILED - 2022 June 16 12:24 PM - SCPSC - Docket # 2022-129-E - Page 146 of 175

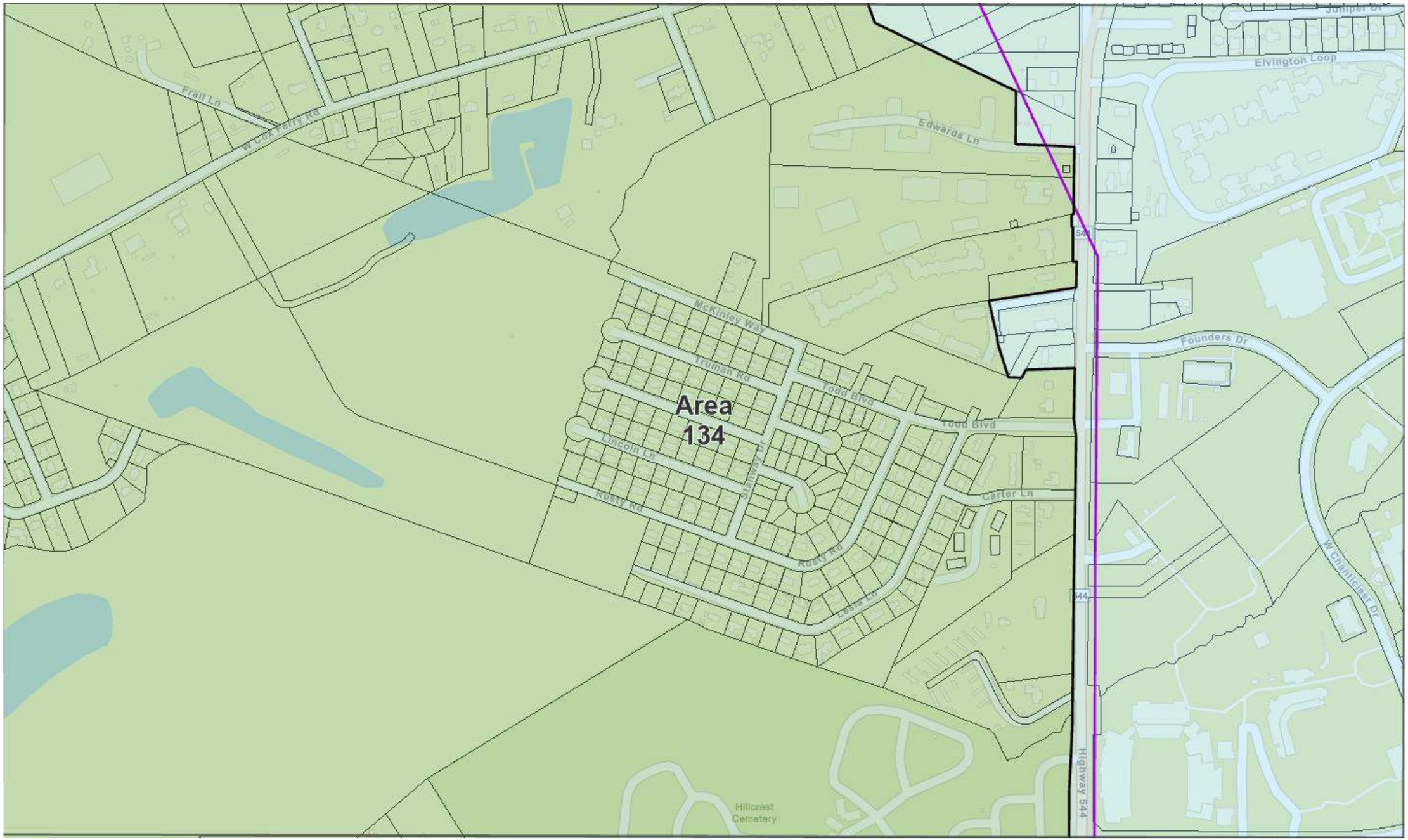

ELECTRONICALLY FILED - 2022 June 16 12:24 PM - SCPSC - Docket # 2022-129-E - Page 147 of 175

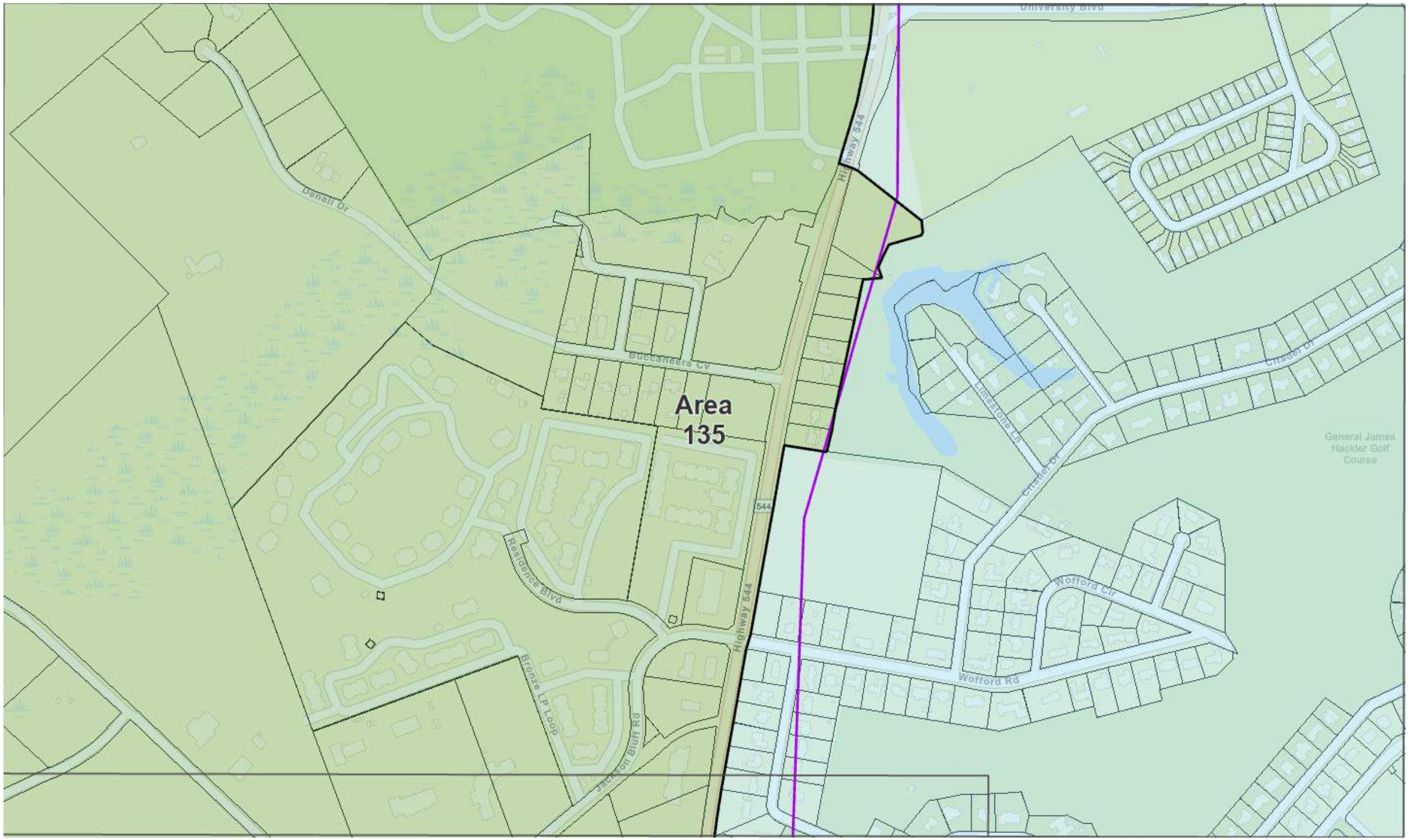

ELECTRONICALLY FILED - 2022 June 16 12:24 PM - SCPSC - Docket # 2022-129-E - Page 148 of 175

ELECTRONICALLY FILED - 2022 June 16 12:24 PM - SCPSC - Docket # 2022-129-E - Page 149 of 175

ELECTRONICALLY FILED - 2022 June 16 12:24 PM - SCPSC - Docket # 2022-129-E - Page 150 of 175

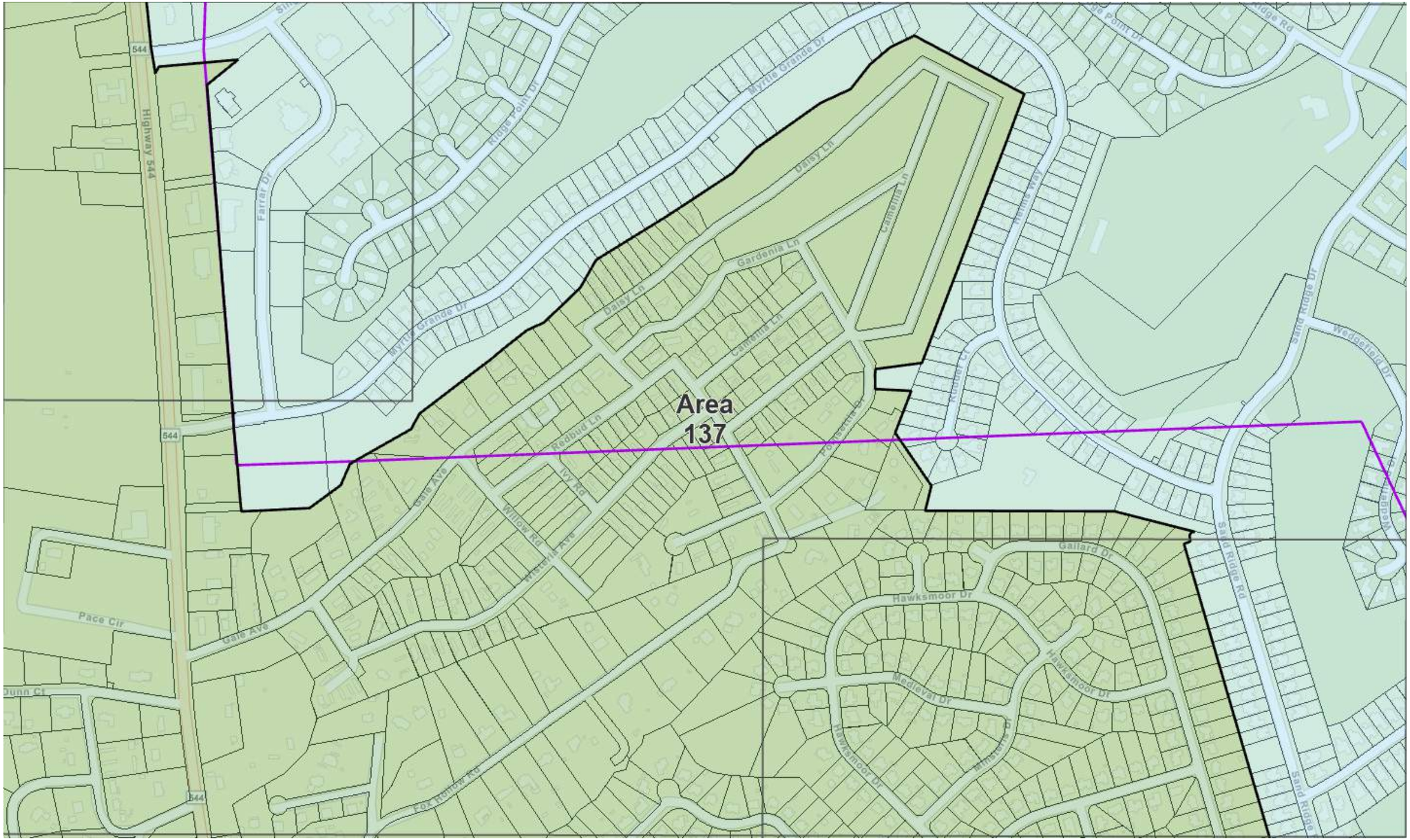

ELECTRONICALLY FILED - 2022 June 16 12:24 PM - SCPSC - Docket # 2022-129-E - Page 151 of 175

Area
139
Legends Dr
Legends Dr
Legends Dr
Legends Dr
W Perry Rd
Perkland Dr
Girvan Dr

ELECTRONICALLY FILED - 2022 June 16 12:24 PM - SCPSC - Docket # 2022-129-E - Page 153 of 175

ELECTRONICALLY FILED - 2022 June 16 12:24 PM - SCPSC - Docket # 2022-129-E - Page 154 of 175

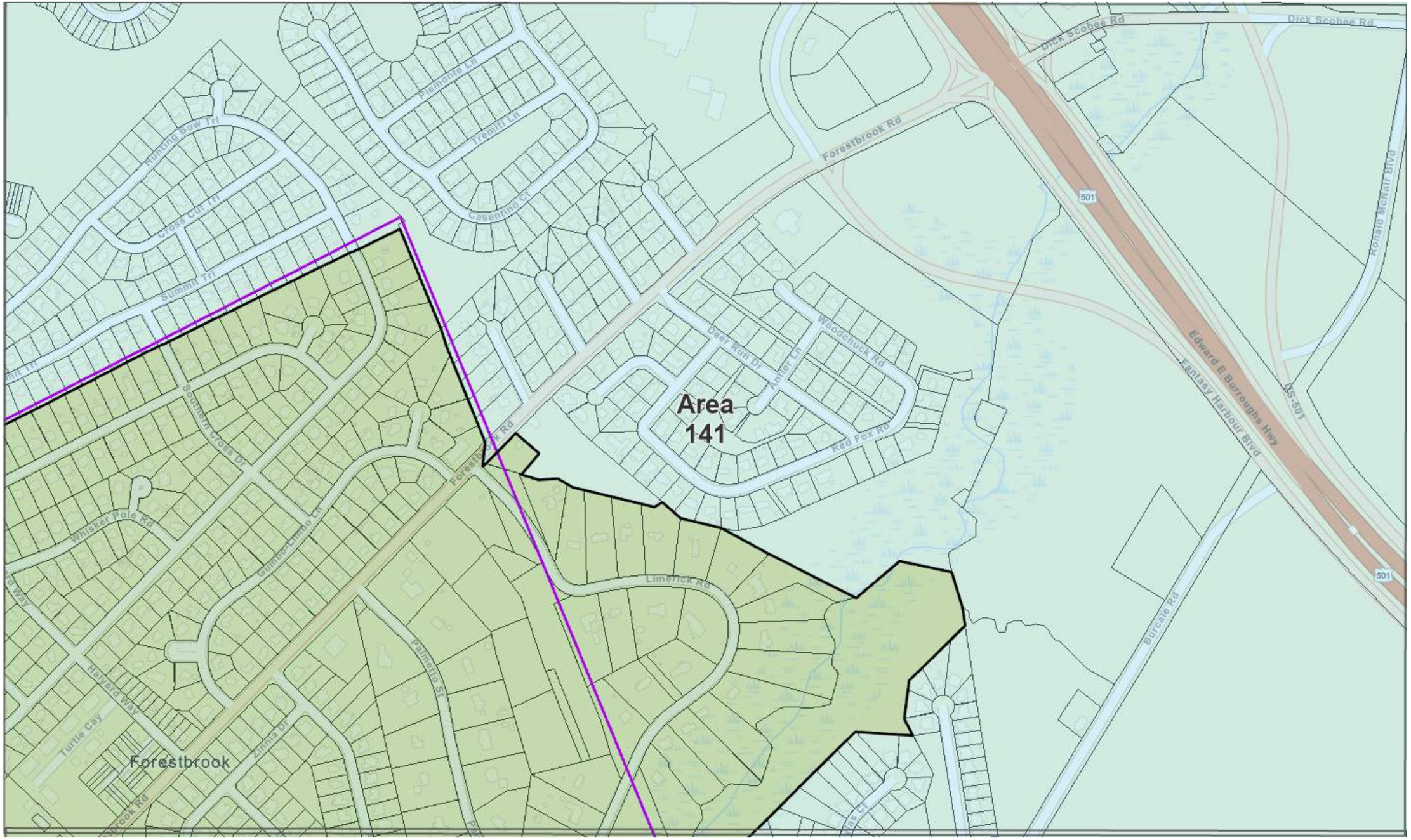

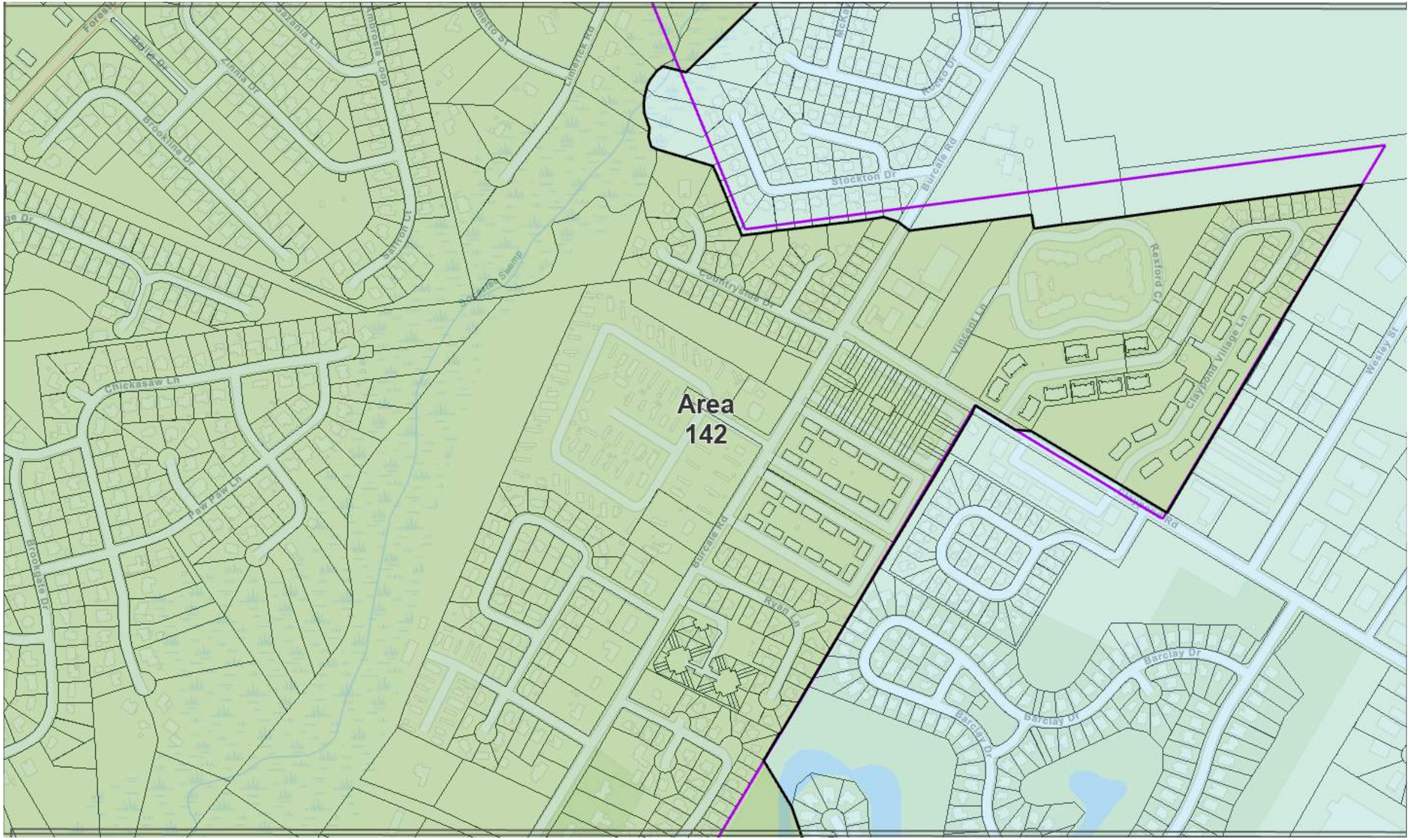

ELECTRONICALLY FILED - 2022 June 16 12:24 PM - SCPSC - Docket # 2022-129-E - Page 155 of 175

ELECTRONICALLY FILED - 2022 June 16 12:24 PM - SCPSC - Docket # 2022-129-E - Page 156 of 175

ELECTRONICALLY FILED - 2022 June 16 12:24 PM - SCPSC - Docket # 2022-129-E - Page 157 of 175

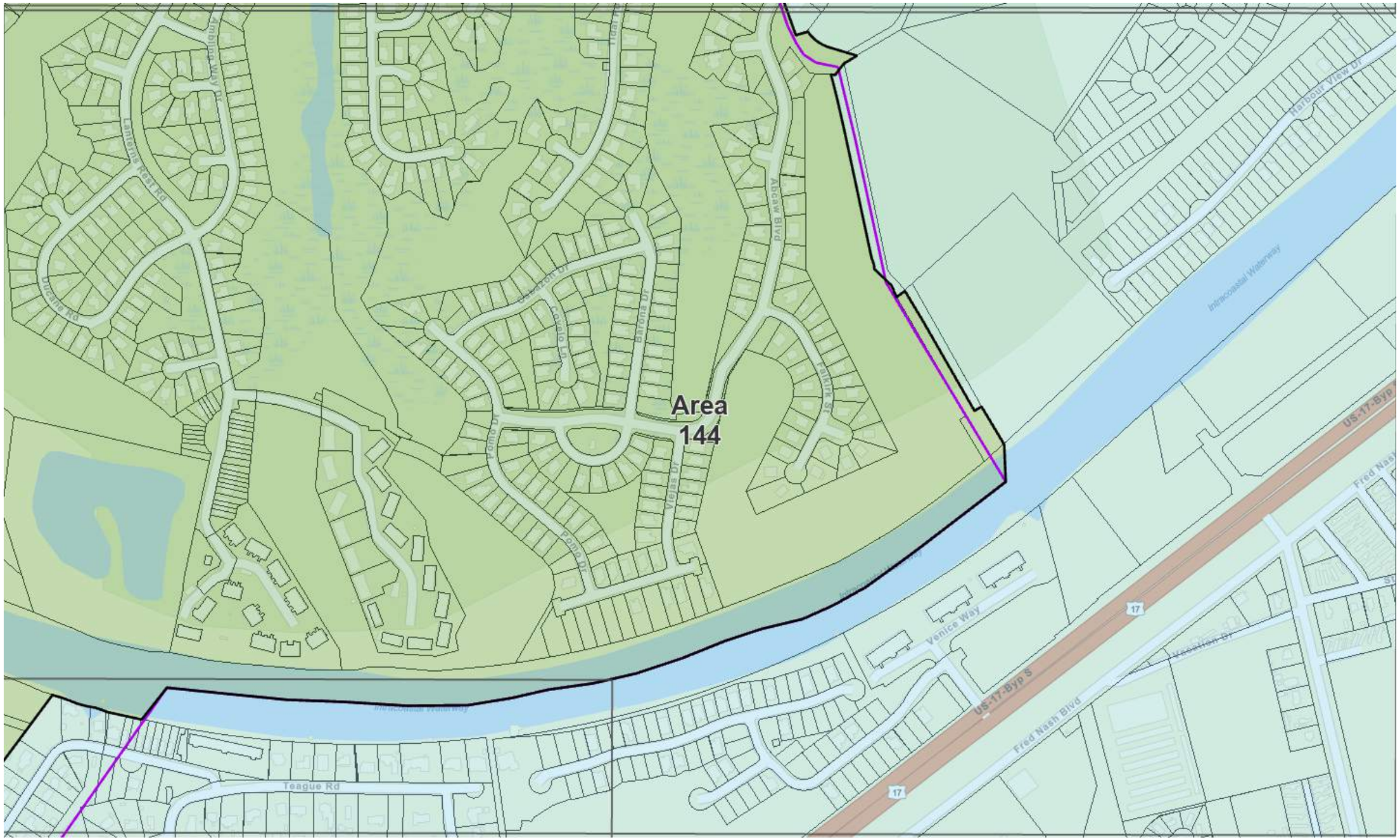

ELECTRONICALLY FILED - 2022 June 16 12:24 PM - SCPSC - Docket # 2022-129-E - Page 158 of 175

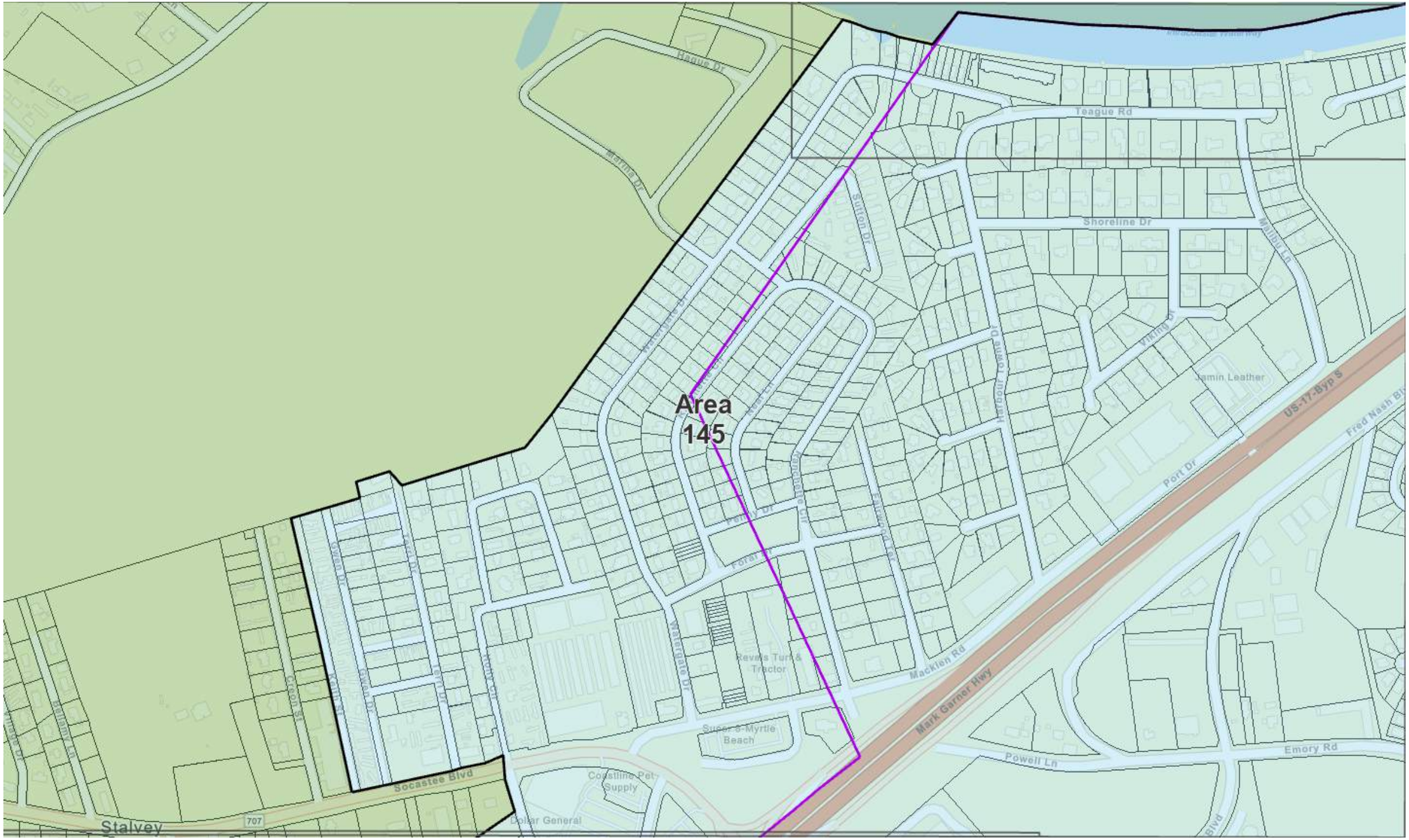

ELECTRONICALLY FILED - 2022 June 16 12:24 PM - SCPSC - Docket # 2022-129-E - Page 159 of 175

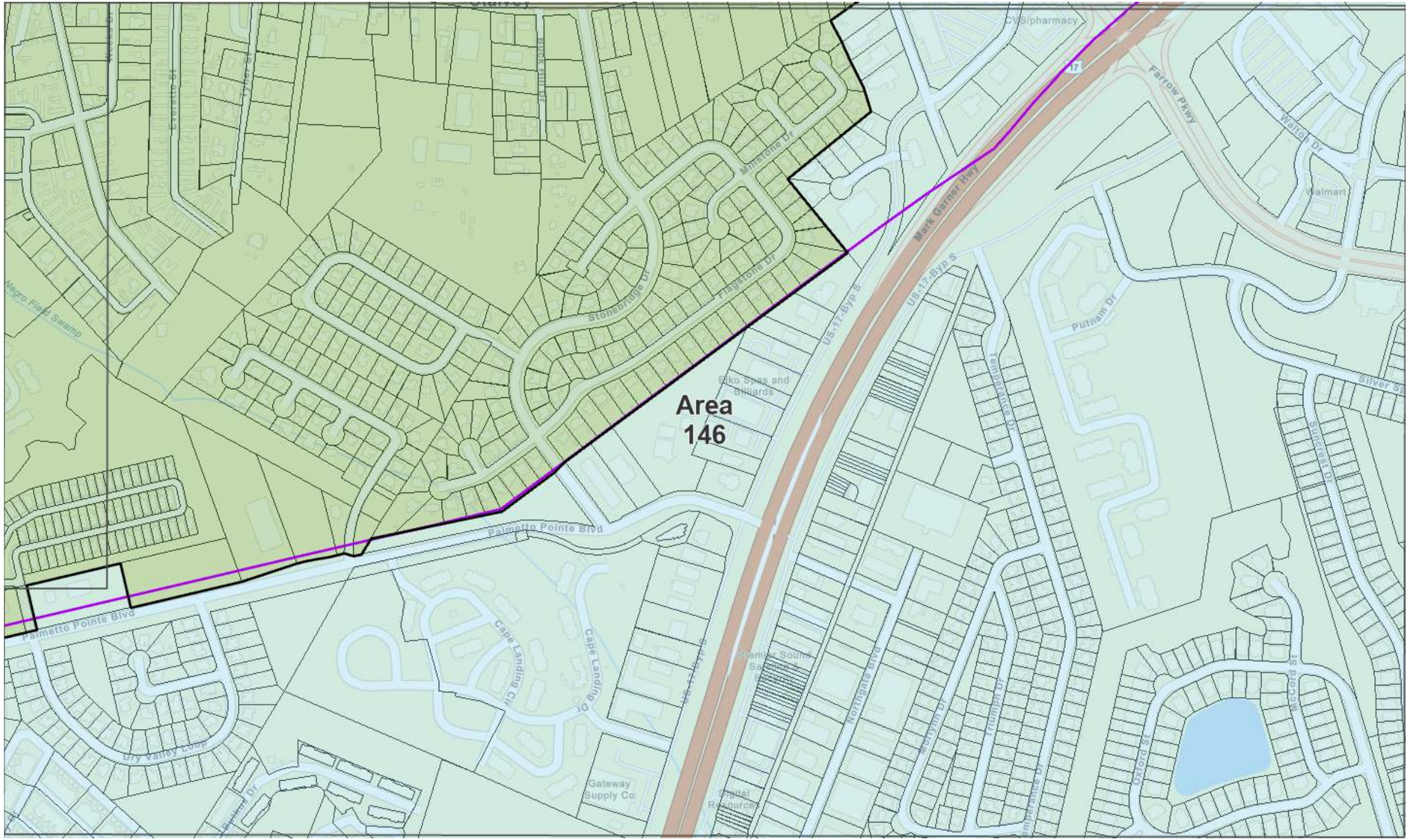

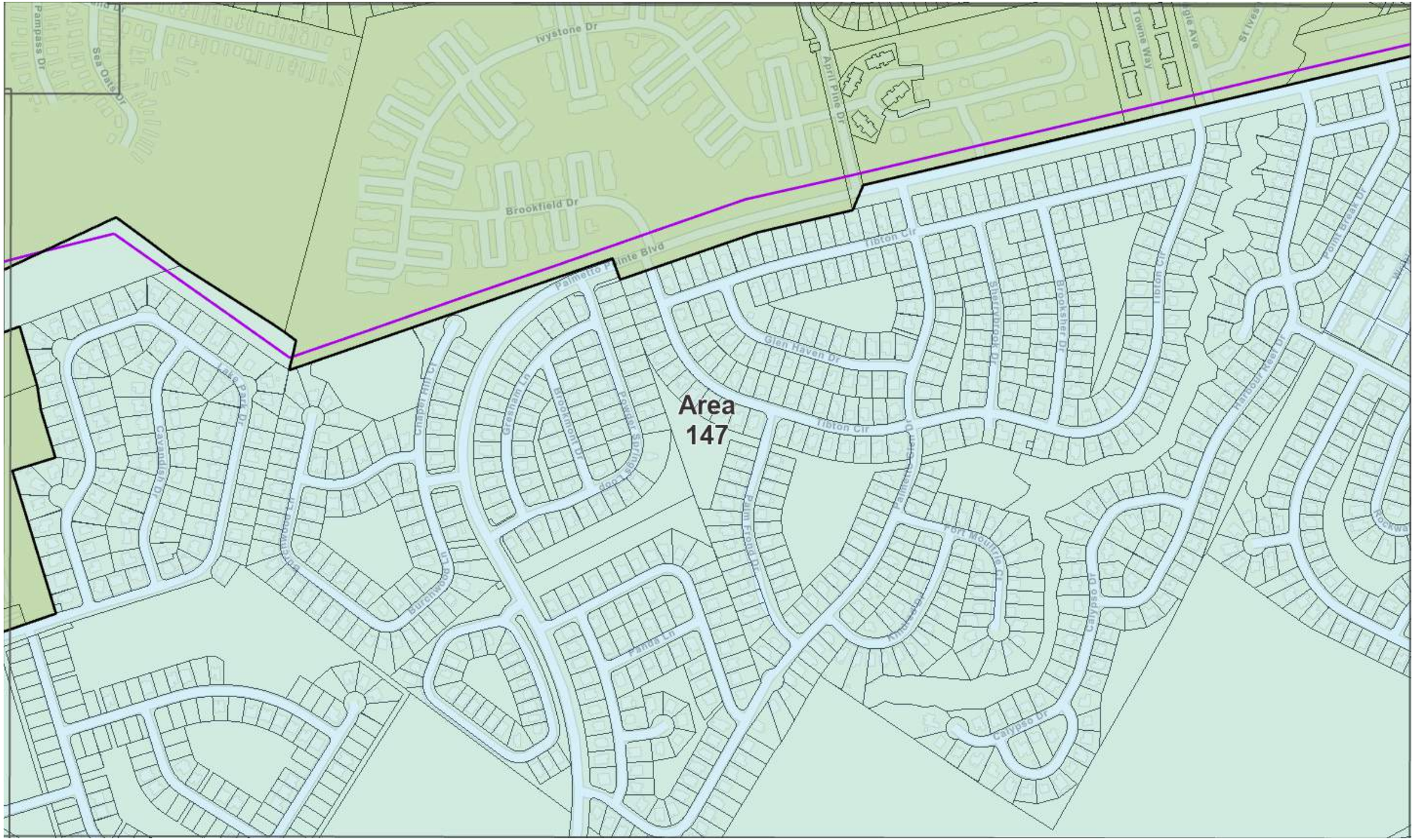

ELECTRONICALLY FILED - 2022 June 16 12:24 PM - SCPSC - Docket # 2022-129-E - Page 160 of 175

ELECTRONICALLY FILED - 2022 June 16 12:24 PM - SCPSC - Docket # 2022-129-E - Page 161 of 175

ELECTRONICALLY FILED - 2022 June 16 12:24 PM - SCPSC - Docket # 2022-129-E - Page 162 of 175

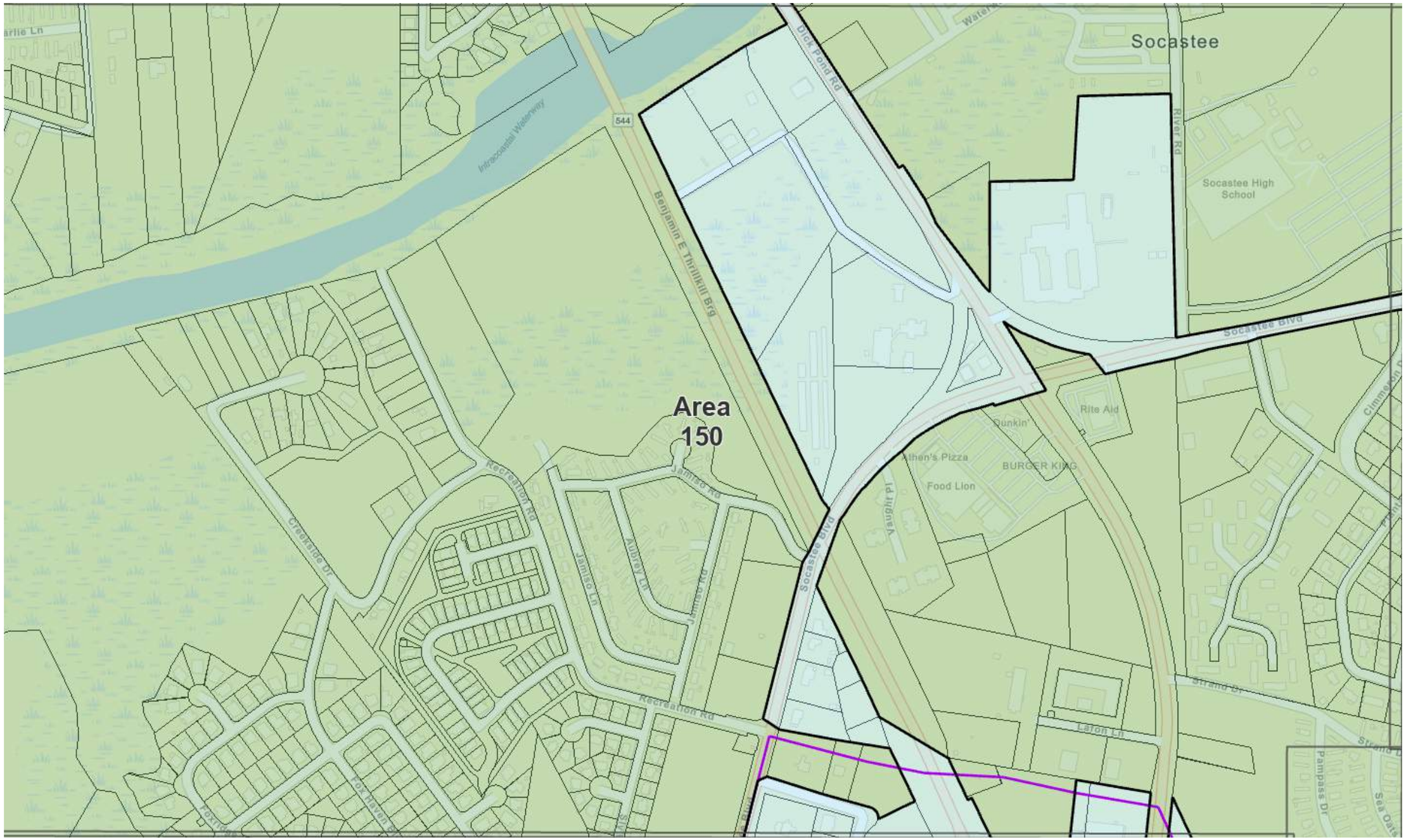

ELECTRONICALLY FILED - 2022 June 16 12:24 PM - SCPSC - Docket # 2022-129-E - Page 163 of 175

ELECTRONICALLY FILED - 2022 June 16 12:24 PM - SCPSC - Docket # 2022-129-E - Page 164 of 175

Area
152
Hidden Woods Dr
Glades Dr E
Stillwood Dr
Wilmonte Ct
Sandringham Dr
Big Block Rd
Windsor Rd
Hazelnut Ridge Rd
Indian Wood Ln
Cabo Loop
Hidden Woods Dr Ext
Woodhaven Dr
Spindel Dr
Lucille Dr
Johnson Rd
Aubrey Ln
Fraser Ave

ELECTRONICALLY FILED - 2022 June 16 12:24 PM - SCPSC - Docket # 2022-129-E - Page 166 of 175

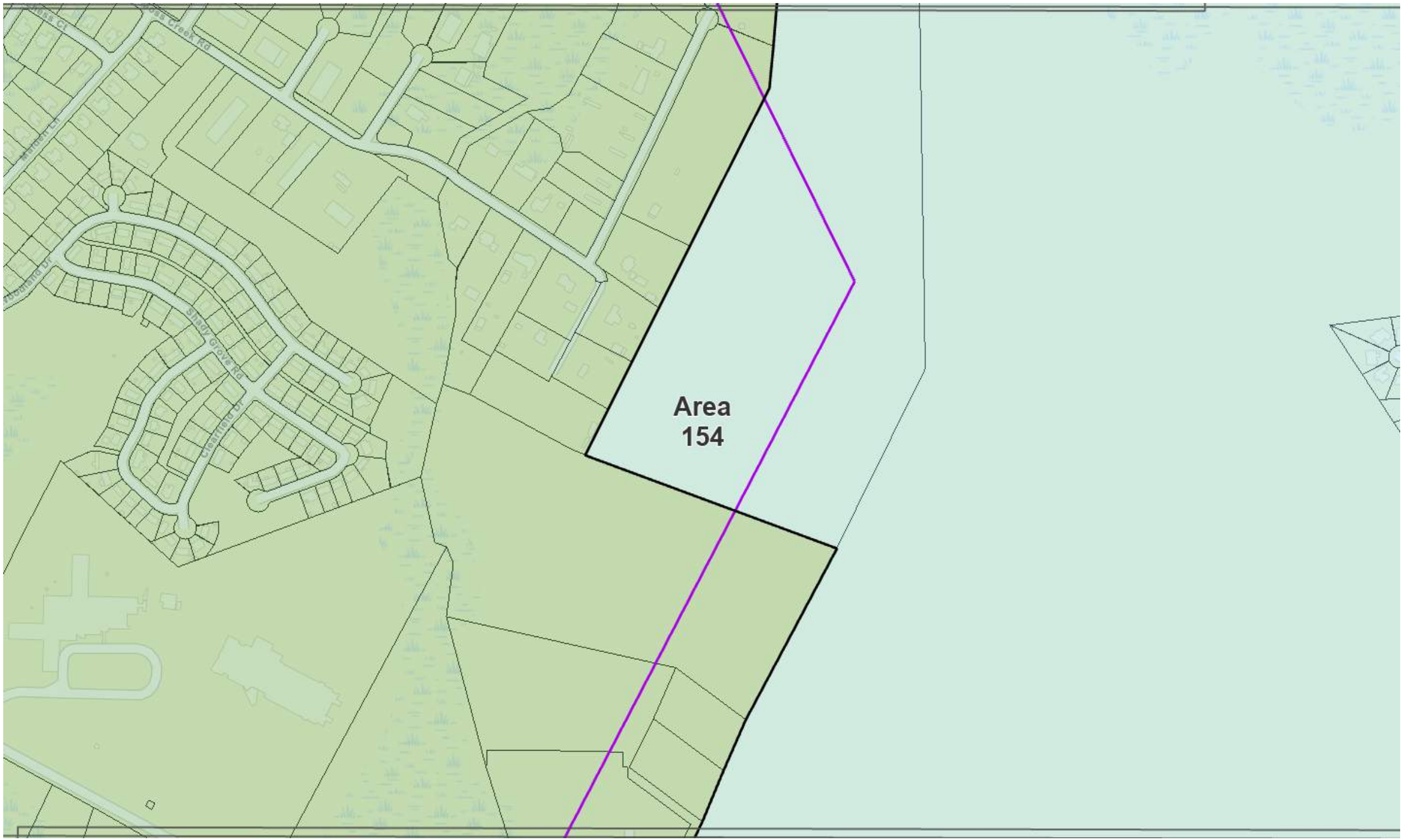

ELECTRONICALLY FILED - 2022 June 16 12:24 PM - SCPSC - Docket # 2022-129-E - Page 167 of 175

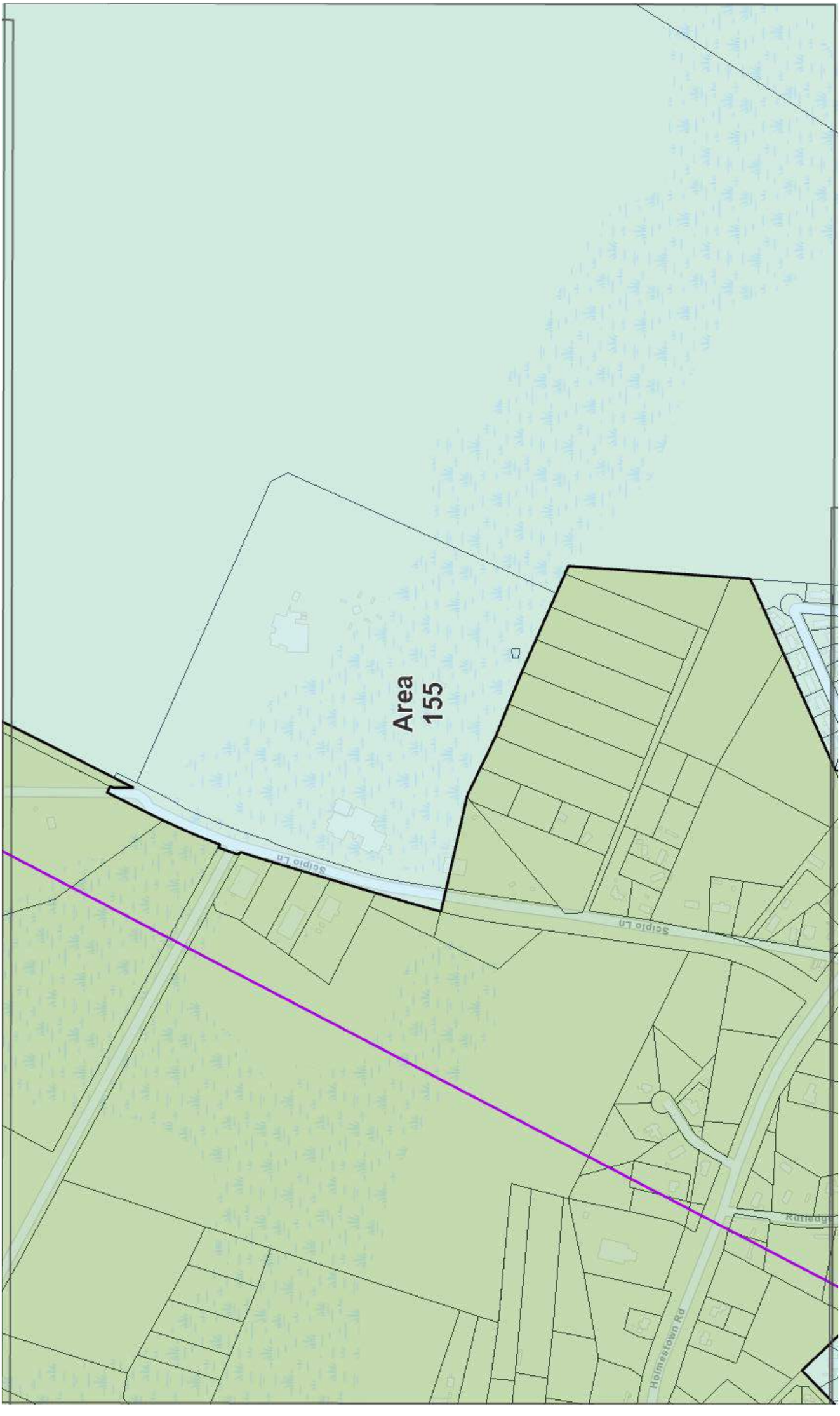
Area
155
Scipio Ln
Scipio Ln
Holmesstown Rd

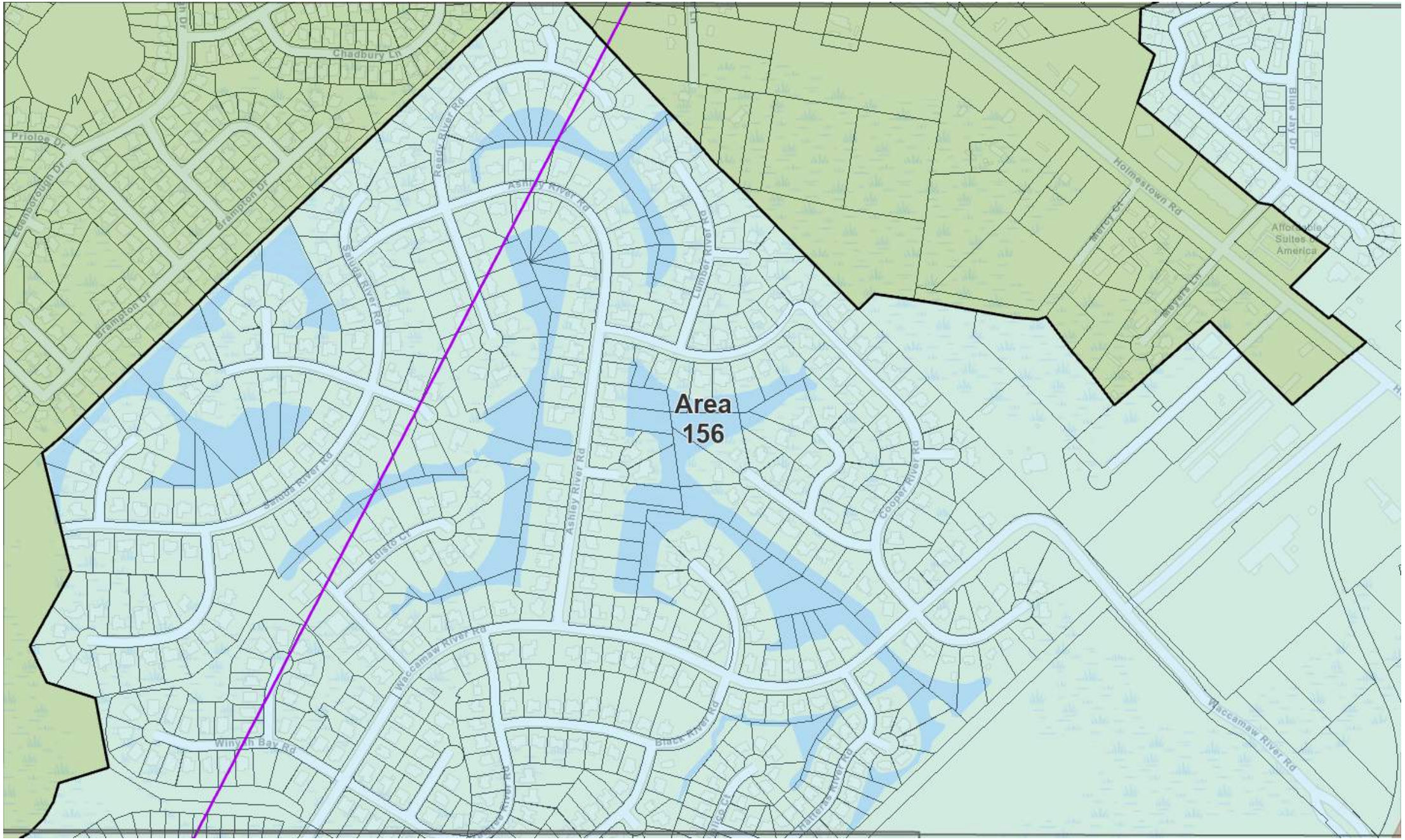

ELECTRONICALLY FILED - 2022 June 16 12:24 PM - SCPSC - Docket # 2022-129-E - Page 169 of 175

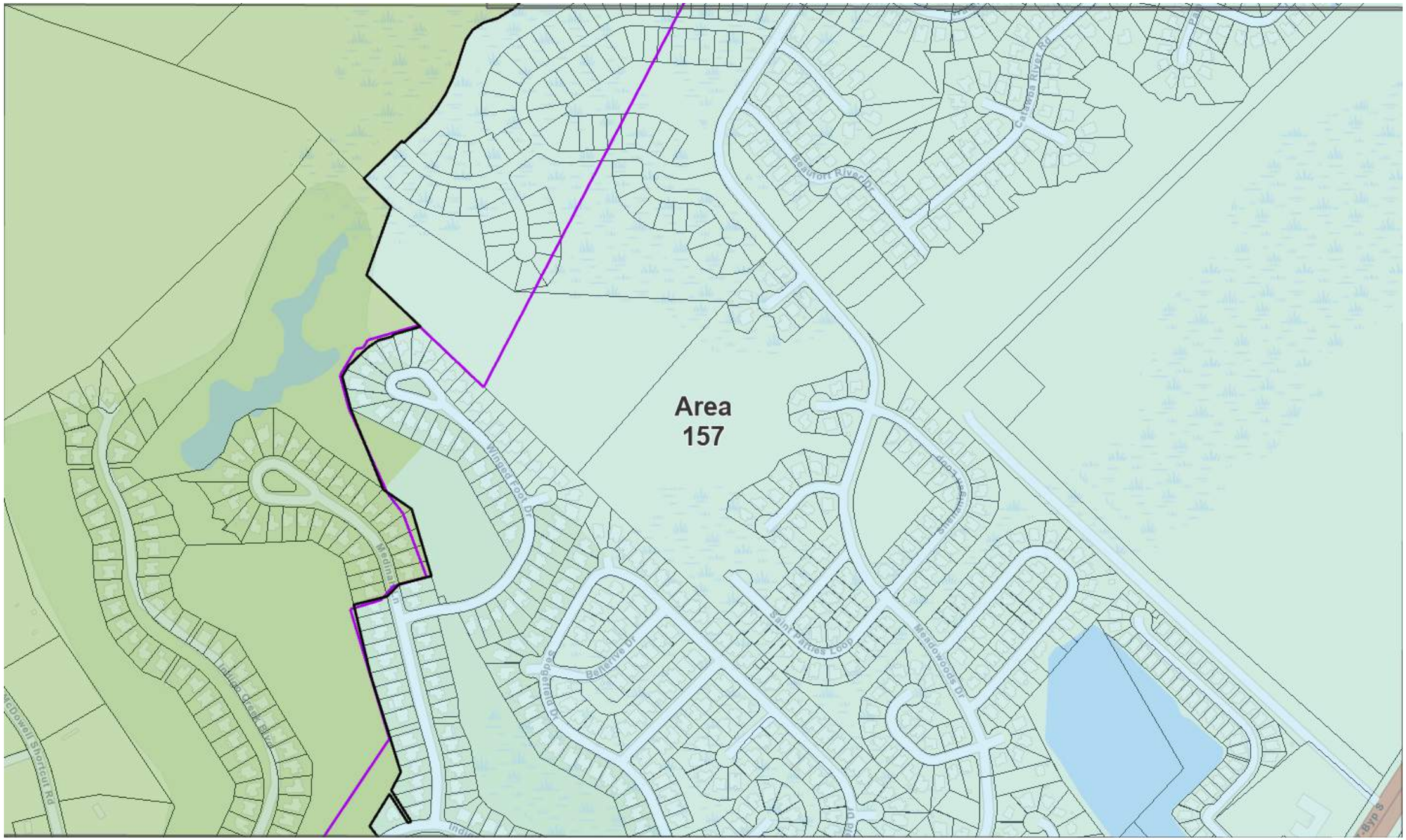

ELECTRONICALLY FILED - 2022 June 16 12:24 PM - SCPSC - Docket # 2022-129-E - Page 170 of 175

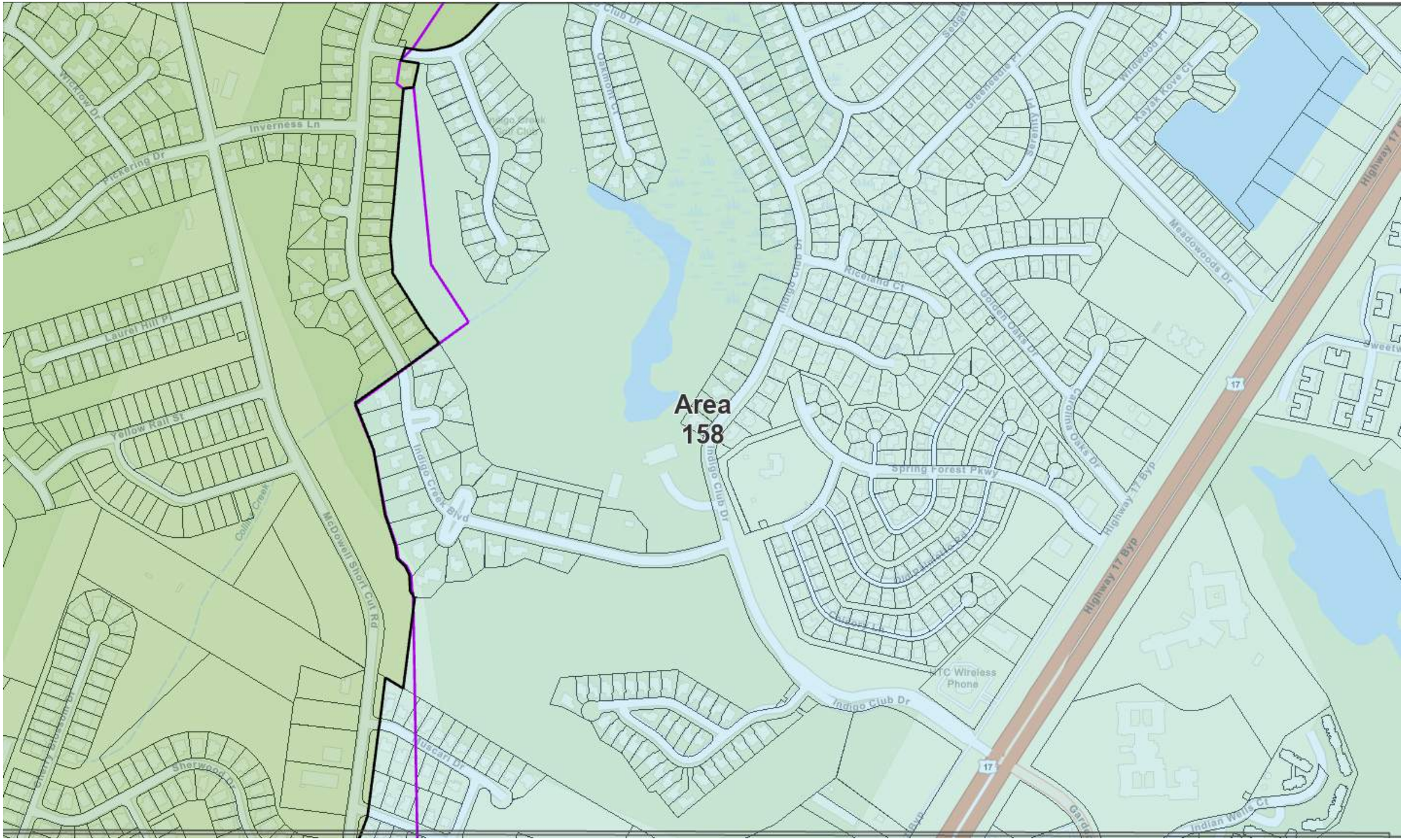

ELECTRONICALLY FILED - 2022 June 16 12:24 PM - SCPSC - Docket # 2022-129-E - Page 171 of 175

ELECTRONICALLY FILED - 2022 June 16 12:24 PM - SCPSC - Docket # 2022-129-E - Page 172 of 175

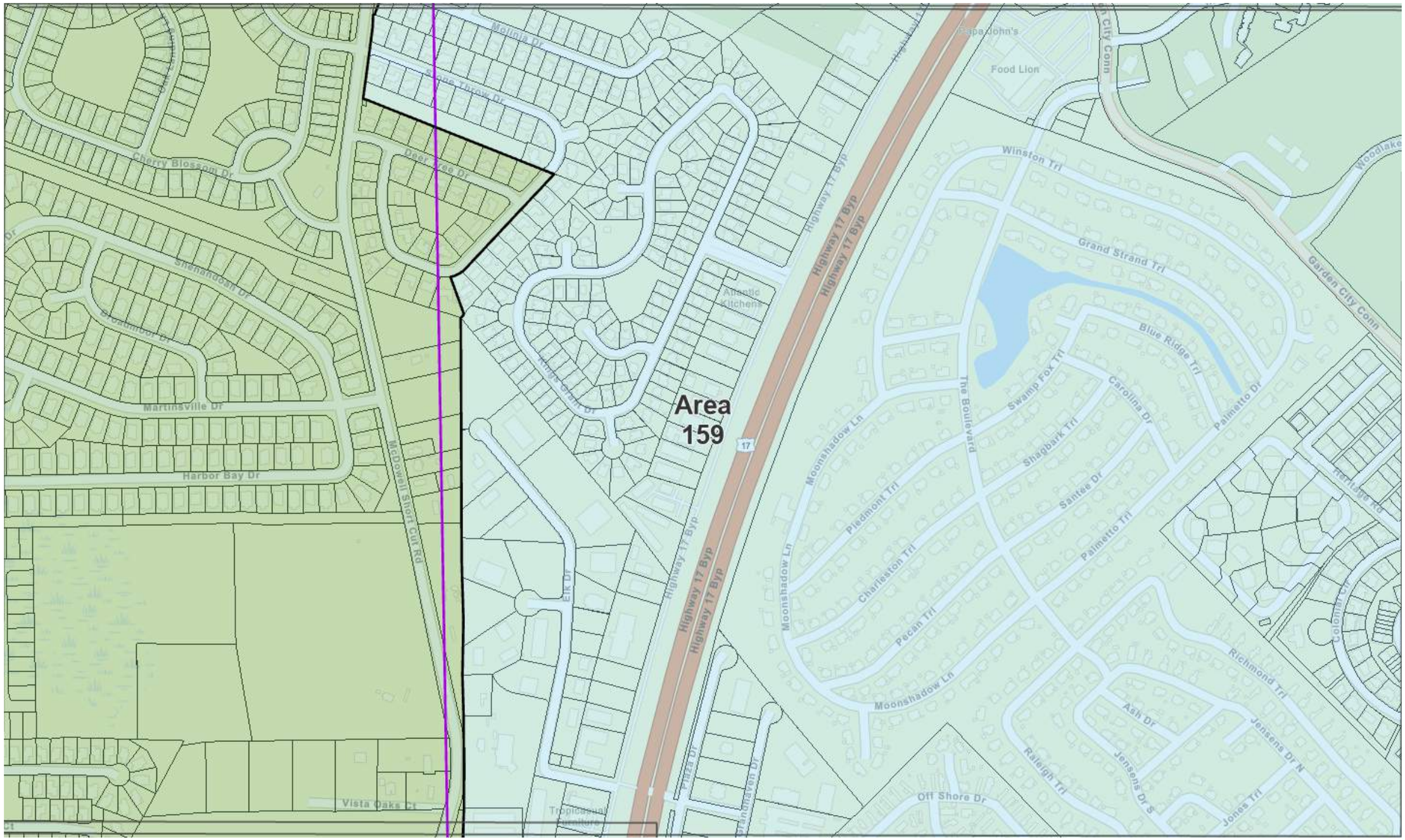

ELECTRONICALLY FILED - 2022 June 16 12:24 PM - SCPSC - Docket # 2022-129-E - Page 173 of 175

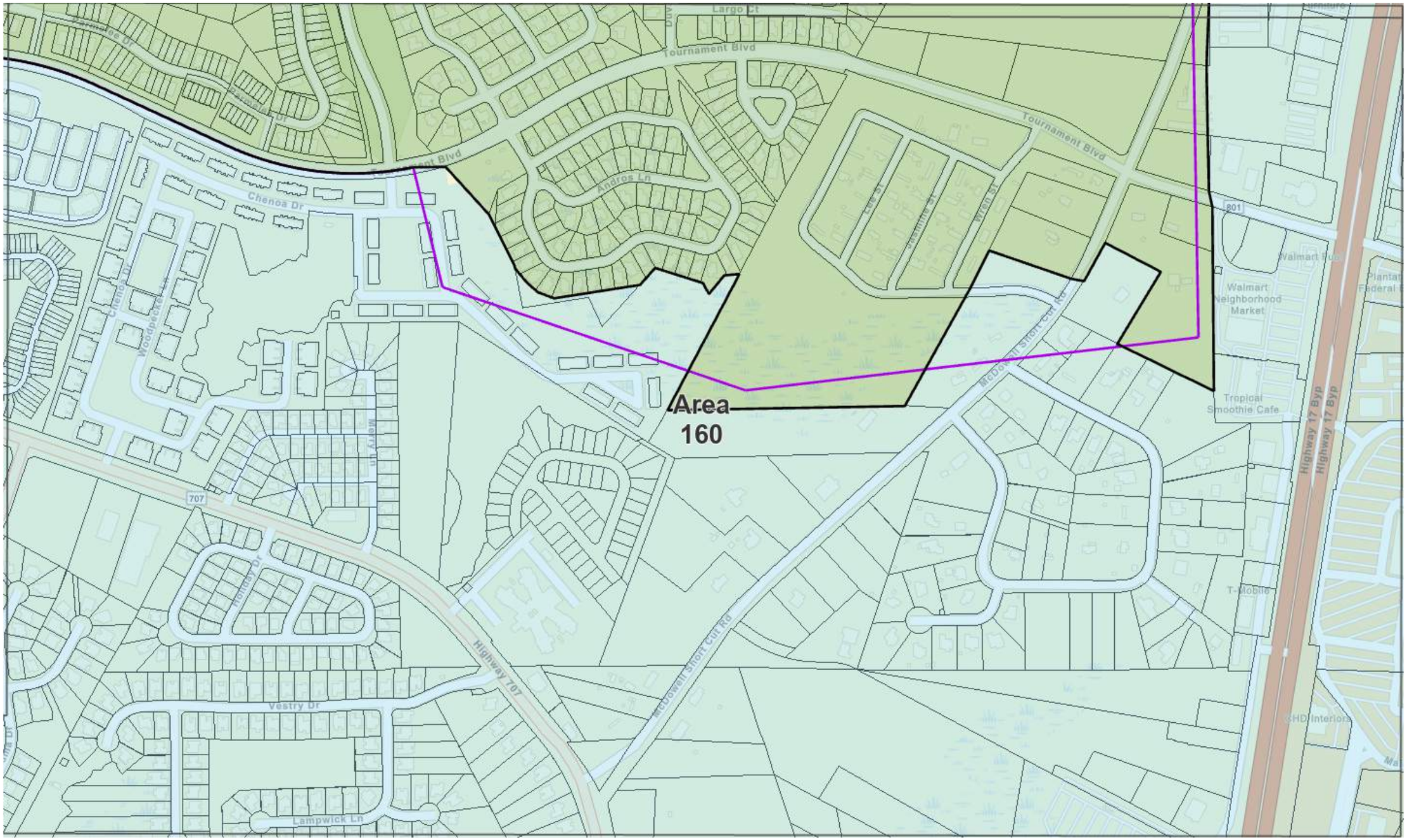

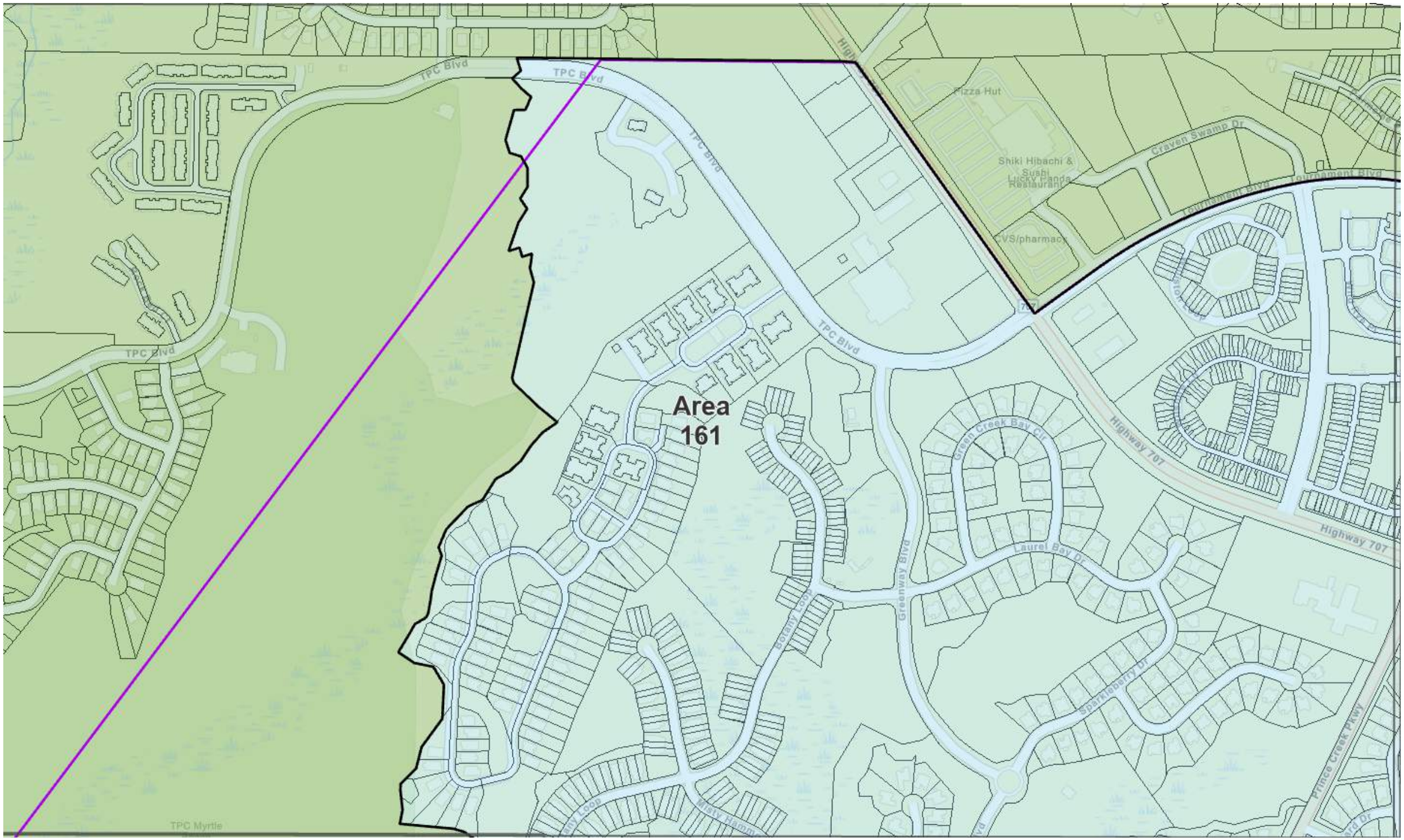

ELECTRONICALLY FILED - 2022 June 16 12:24 PM - SCPSC - Docket # 2022-129-E - Page 174 of 175

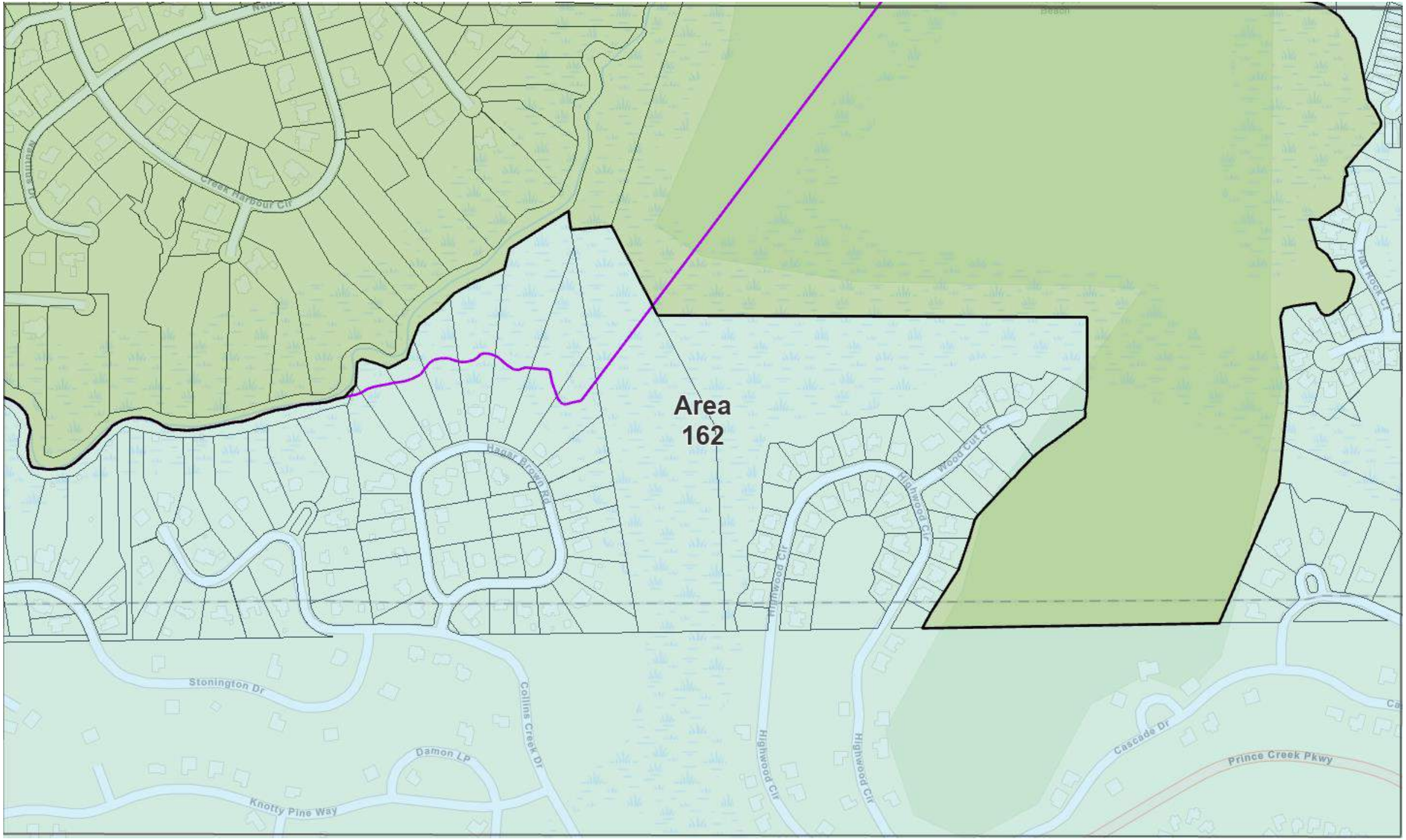

ELECTRONICALLY FILED - 2022 June 16 12:24 PM - SCPSC - Docket # 2022-129-E - Page 175 of 175