ACCEPTED FOR PROCESSING - 2020 March 3 10:36 AM - SCPSC - 2020-43-E - Page 1 of 1

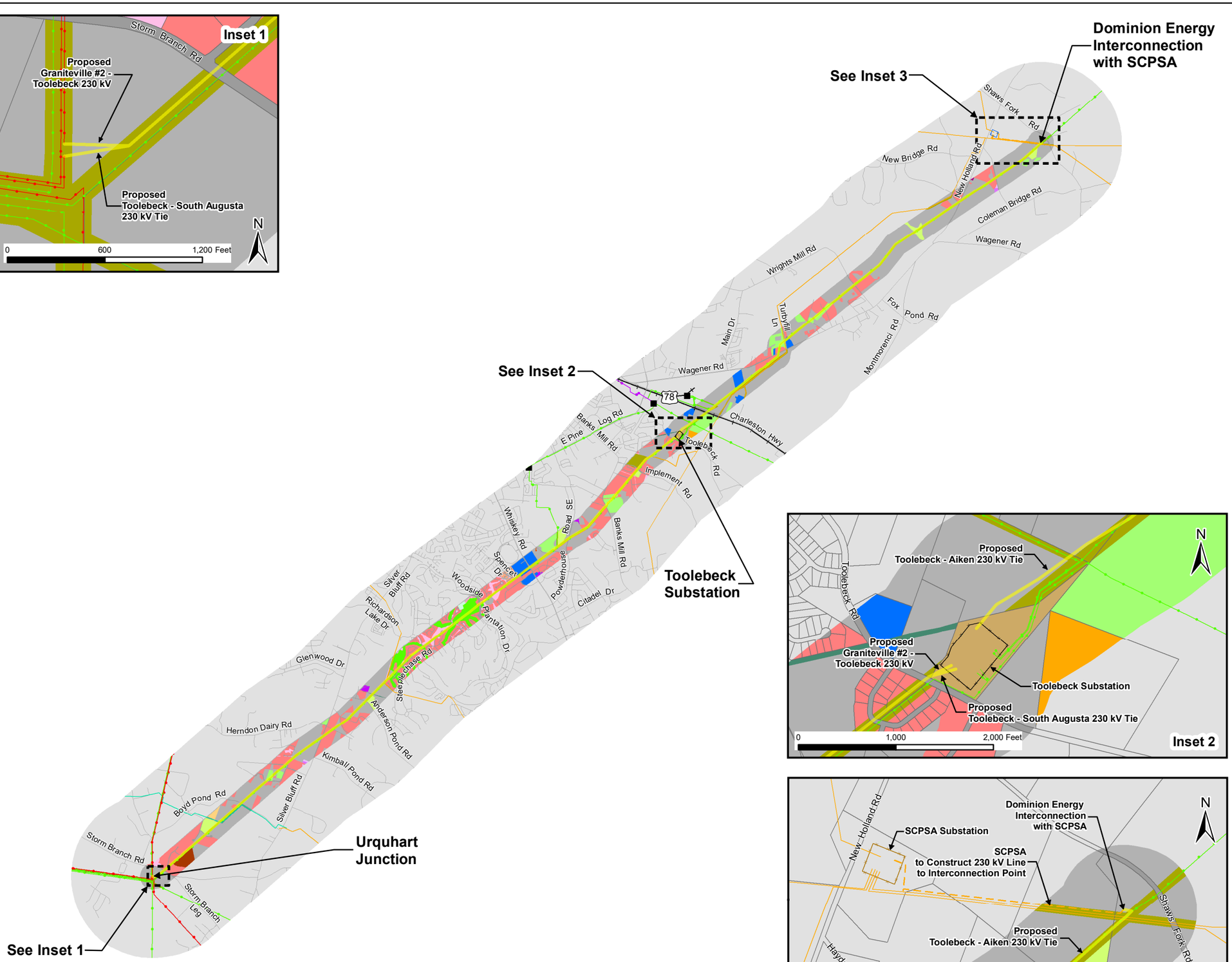

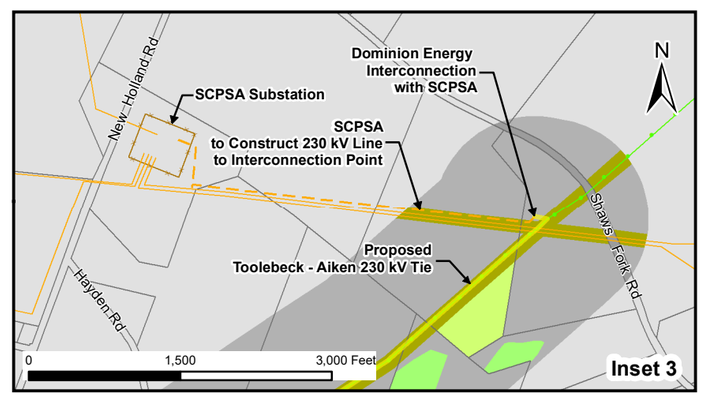

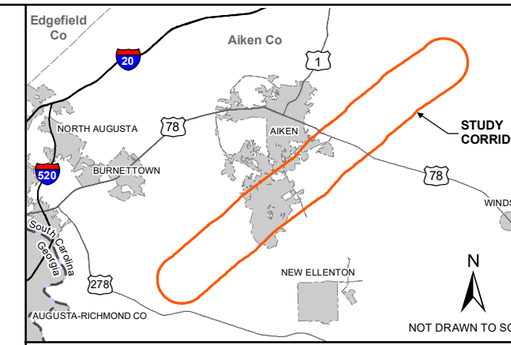

Legend

- Dominion Energy Substation
- Road
- Railroad
- Proposed Dominion Energy 230 kV Transmission Line
- Dominion Energy 46 kV Transmission Line
- Dominion Energy 115 kV Transmission Line
- Dominion Energy 230 kV Transmission Line
- SCPSA Transmission Line
- Central Electric Transmission Line
- Property Line
- Route Corridor
- Study Corridor
- Agricultural - Cultivated Field
- Agricultural - Pine Plantation
- Cemetery
- Church
- Church Property
- Commercial
- Community Garden
- Equestrian Center
- Government - Park
- Multi-Family
- Proposed Substation
- Recreation
- Recreation - Golf Course
- Recreation - Passive/Walking Path
- Recycle Center
- Residential
- Residential - HOA Common Area
- Road / Railroad Right-of-Way
- Road Right-of-Way
- School
- Utility - Communication Tower
- Utility - Electric Substation
- Utility - Right-of-Way
- Utility - Water Tower
- Utility Easement - Transmission Right-of-Way
- No Land Use or Community Amenities

N W E S

0 1.5 3 Miles

Source: Aiken County, SC Tax Parcel Information, USDA 2017 Aerial Photography, and Field Reconnaisance

Land Use

Toolebeck - Aiken 230 kV Tie, Graniteville #2 - Toolebeck 230 kV, Toolebeck - South Augusta 230 kV Tie, and Associated Facilities

Aiken County, SC

Dominion Energy®

FIGURE 5.1-A